AN PHÍOBHÓIRÍOCHT
RECEIVED
21 FEB 1968
LIBRARY
STAIDRIMH.

CENSUS OF POPULATION

OF IRELAND

1956

Population, Area and Valuation of each District Electoral Division and of each larger Unit of Area

COMPILED BY

CENTRAL STATISTICS OFFICE

The statistics herein relate to the population of Ireland exclusive of the Six Counties.

DUBLIN:
PUBLISHED BY THE STATIONERY OFFICE.

To be purchased from the
GOVERNMENT PUBLICATIONS SALE OFFICE, G.P.O. ARCADE, Dublin,
or through any Bookseller.

1957.

Luach : Sé Scillinge
Price : Six Shillings

(Pr. 3983).

21698/A

CENSUS OF POPULATION, 1956.

CONTENTS

		Page
EXPLANATORY NOTES		v
COMMENTARY		xi
TABLES		
1.	Population of each province at each census since 1901 and the number of marriages, births and deaths registered in each intercensal period since 1891	2
2.	Average annual number of marriages, births, deaths, etc., per 1,000 of the average population in each province for each intercensal period since 1891	3
3.	Population of each province and county as constituted at each census from 1861 to 1956	4
4.	Increase or decrease per cent in population of each province and county as constituted at each census from 1861 to 1956	7
5.	Population of each constituency for elections to Dail Eireann	8
6	Population, area and valuation of each county electoral area and each borough electoral area	9
7.	Population, etc., of boroughs (not being county boroughs), urban districts and other towns possessing local government	13
8.	Cities and towns having a total population of 200 inhabitants or over	15
9.	Population, area and valuation of all towns with legally defined boundaries, population of environs of towns with legally defined boundaries; population of towns without legally defined boundaries having 1,500 inhabitants or over in 1956; aggregate town and village population and number of persons per 100 acres	18
10	Population, area and valuation of dispensary districts, registrars' districts and superintendent registrars' districts in each county, showing the number of persons per 100 acres	36
11.	Population, area and valuation of each district electoral division, urban district, rural district and county	54
12.	Births and deaths registered showing annual average rates per 1,000 of average population, classified according to counties and provinces	136
13	Population of towns by type of district	138
14.	Alphabetical list of towns with populations, 1956	140

CENSUS OF POPULATION, 1956.

EXPLANATORY NOTES.

A Census of Population was taken on the night of 8 April, 1956, in accordance with the Statistics (Census of Population) Order, 1956, (S.I. No. 71 of 1956) made by the Tánaiste in pursuance of powers conferred by sub-section (1) of Section 16 of the Statistics Act, 1926 and the Statistics Acts, 1926 and 1946 (Transfer of Ministerial Functions) Order, 1949, (S.I. No. 142 of 1949) and by Article 28, Section 6·3° of the Constitution.

Coverage of the Census.

The Census figures relate to the *de facto* population, *i.e.* the population recorded for each area represents all persons actually present within its boundaries on the night of 8 April, 1956, together with all persons who arrived in that area on the morning of Monday 9 April, 1956, not having been enumerated for Census purposes elsewhere within the country. The figures thus include temporary visitors present on that night as well as permanent residents ; persons on board ships or boats in port, persons in caravans, etc. were included with the population of the adjacent areas. Persons who arrived in the State on the morning of Monday 9 April, 1956, and who, not having been enumerated elsewhere, were enumerated and included with the population of the area in which they arrived. Irish residents temporarily absent from the State at the time of the enumeration are excluded. The date of the Census was, however, specially chosen to coincide with a period when passenger movements are usually at a minimum and consequently the figures closely approximate to those for the normally resident population.

Conduct of the Census.

The Census schedules for completion by the head of each family or institution were distributed about a week before Census date and completed forms were collected as soon as possible after that date. The Garda Síochána acted as official enumerators for all parts of the country outside the Dublin Metropolitan Garda Area, within which the duties of enumeration were carried out by Postal Officials. The enumerators scrutinised the returns at the time of collection to ensure that they were correctly completed and, where necessary, assisted householders in filling up the forms. A summary by sex of the population in his area was prepared by each enumerator and from these summaries the Preliminary Report, which was published in June, 1956, was compiled. The enumerators performed their difficult and onerous duties most efficiently.

The Census was of very limited scope and the head of each household was required to furnish full name, sex, date of birth and conjugal condition of each person who passed the night of 8 - 9 April, 1956, in the household or who arrived in the household on the morning of Monday, 9 April, 1956, not having been enumerated elsewhere. The home addresses of visitors enumerated in the household were also required.

Originally it was intended to compile statistics by area, age and conjugal condition but in the interests of economy it was subsequently decided to restrict the compilation of the Census to the population by areas only. Accordingly, on the occasion of this Census the present volume will be the only report published. The results have been derived by clerical methods and without recourse to the punched card techniques used at recent Censuses of Population.

Administrative and Census of Population Areas.

The smallest administrative area unit used in the Census enumeration is the Townland, of which there are about 51,000 in the State. In the case of rural areas population figures are in the first instance compiled by townlands, although such details have not been published since the 1911 Census. Population of individual townlands (excluding portions within towns) are, however, supplied to inquirers on request. In the case of towns the initial enumeration is generally by streets, and townland figures are not compiled. Townlands are combined into District Electoral Divisions in rural areas and the streets in towns are similarly aggregated, the District Electoral Divisions being termed Wards in the case of the County Boroughs. There are 3,064 District Electoral Divisions (or Wards) in the country, and population figures for these areas are contained in TABLE 11 of this volume Where a District

Electoral Division contains portion of a town, the population figures for the area inside the town are shown separately. The various categories of towns entering into the Census compilations are discussed in a later section. District Electoral Divisions are aggregated to give Urban and (former) Rural Districts which in turn build up to Counties. Rural Districts, which numbered 160, were abolished as administrative areas in 1925 (or in the case of the Rural Districts in County Dublin, in 1930) but have been retained for statistical purposes to give a well defined unit intermediate in size between the District Electoral Division and the County. Urban and Rural District figures are contained in TABLES 9 and 11 of this volume.

The organisation of the Public Health services is based on the Registrar's District and the Dispensary District, there being, in 1956, 654 of the former and 588 of the latter in the country. In many cases the Registrar's District and the Dispensary District are coterminous but in certain instances, principally in urban areas, two or more Registrars' Districts constitute a Dispensary District Superintendent Registrars' Districts, which number 126, are constituted from Registrars' Districts and in many cases, though not invariably, coincide with Rural Districts plus any adjoining Urban Districts. Superintendent Registrars' Districts combine into Counties (including the County Boroughs). Figures for Registrars' Districts, Dispensary Districts and Superintendent Registrars' Districts are given in TABLE 10.

For the purpose of Parliamentary Elections the country is divided into Constituencies which, under Article 16·4° of the Constitution of Ireland, have to be revised at least once in every twelve years with due regard to changes in the distribution of population. The boundaries were last revised in 1947 and the Schedule to the Electoral (Amendment) Act, 1947, contains the details of their composition Population figures for these areas are contained in TABLE 5.

For elections to County Councils, County Electoral Areas were constituted by Orders made under the Local Government Act, 1941. These areas number 122 and are, in general, formed by the aggregation of District Electoral Divisions although in some cases a District Electoral Division may be divided between County Electoral Areas to facilitate electors. In the case of Dublin County Borough the Corporation elections are based on 9 Borough Electoral Areas, being aggregates of the Wards, while each of the County Boroughs of Cork, Limerick and Waterford constitutes a single Borough Electoral Area. Population figures for County and Borough Electoral Areas are contained in TABLE 6.

Towns.

For purposes of statistical analysis one of the most important divisions of the population according to area is that between town and rural districts, while classifications of population by size of town are also of considerable interest. In this context, the precise definitions of " town " and " rural " areas presents a number of difficulties. Towns fall into two classes, namely those with and those without legally defined boundaries. The first class comprises (*a*) the four County Boroughs and the Borough of Dun Laoghaire, (*b*) the six Municipal Boroughs, (*c*) the 49 Urban Districts and (*d*) the 29 Towns under the Towns Improvement (Ireland) Act, 1854. The areas to be enumerated as towns not having legally defined boundaries must be determined by the Census authorities and are herein referred to as Census Towns

In the case of towns with legally defined boundaries it is necessary, for administrative purposes, to compile population figures for the areas within these boundaries, and these figures are given in various tables throughout this volume. However, in the case of many such towns it happens that extensive building has taken place outside of but in close proximity to the legally defined boundaries. The result is that large numbers of persons who for statistical purposes can obviously be regarded as belonging to the communities of which these towns are the nuclei are, nevertheless, excluded from their populations when attention is confined strictly to legally defined boundaries. This problem is one which, by its nature, tends to become more acute from one Census to the next, as building activity extends further and further into the countryside surrounding these towns, while revisions of legally defined boundaries, being dependent on other factors besides the difficulties of statistical definition, tend to lag behind.

In 1926 and 1936 the definition of a Census Town without legally defined boundaries was simply " a cluster of twenty or more houses". With the increased building activity in recent years, involving in many cases the transfer of town dwellers to blocks of new houses adjacent to the old cluster but not necessarily contiguous to it, it became necessary to modify the original definition to include the newly built clusters with the original Census Town, provided that the residents were still considered to take part in the community life of that town. This principle was followed at the 1946 and 1951 Censuses. Even before the introduction of the amended definition the delimitation of a Census Town was rather imprecise since no direction could be given as to the maximum distance between houses to be regarded as forming a cluster. The new definition placed still more reliance upon the judgement of individual enumerators with the result that the application of the principle varied from district to district.

For the reasons set out in the foregoing paragraphs it was decided to hold a special investigation in conjunction with the present Census, with the objects of (*a*) determining the extent of the suburban areas or environs of towns with legally defined boundaries and (*b*) establishing, on a uniform basis, boundaries for Census Towns While at recent Censuses of Population the Census Town was defined as " a cluster of 20 houses or more " on the present occasion it was decided to vary this definition to the extent of including only *occupied* houses in determining the lower limit of size. The various boundaries were drawn on Ordnance Survey maps after consultation with Local Authority officials whose considerable local knowledge was of the greatest value in the work In cases where doubt arose as to whether a cluster of houses outside a town should be included with it or not it was frequently found that such factors as whether or not these houses had a common electricity or water supply with the town were a valuable guide. The areas taken as comprising the suburbs of Dublin, Cork and Limerick County Boroughs and of Dun Laoghaire Borough are set out later in these Explanatory Notes. It was found unnecessary to define any suburban areas for Waterford County Borough as this entire community was resident within the legally defined boundary.

It should be clearly understood that the definitions of suburban areas, environs and Census Towns applied throughout this volume have been made for purposes of statistical analysis only They do not affect in any way the existing legally defined boundaries of County Boroughs, Boroughs, Urban Districts or Towns under the Towns Improvement (Ireland) Act, 1854, as used for general administrative or local government purposes.

In TABLE 8 are shown the populations of all towns of 200 population or over with the population of their environs where applicable, arranged in order of size within counties. In TABLE 9 ,population figures are given in greater detail for all towns with legally defined boundaries and their environs and for other towns of 1,500 population or over. TABLE 11 shows the population of each town and of its suburbs or environs where applicable, down to the smallest areas enumerated as towns. In those cases where towns are divided between two or more District Electoral Divisions in TABLE 11, totals for the towns are given in footnotes. In TABLE 13 a " Type of district " classification is shown ; all towns of 1,500 population or over are arranged in order of size, while the total numbers of persons living in towns of various size ranges and in country districts (*i.e.* outside even the smallest towns) are also given. By " size of town " in this context is meant the total population including sub urban areas or environs. Finally an alphabetical list of all towns in the country, with their populations, is given in TABLE 14.

Areas to which comparable figures relate.

Throughout this volume every effort has been made to give the comparable populations at the 1951 Census of those areas to which the 1956 figures relate. Consequently, if comparison is made with Volume I of the 1951 Census it will be found in the case of those Census Towns without legally defined boundaries, towns with legally defined boundaries and other administrative districts, which have experienced boundary changes in the period 1951–56, that the figures relating to the 1951 population differ in the two Volumes.

The opportunity has been taken at this Census to make a thorough examination of the boundaries of administrative areas, and some small inaccuracies, affecting figures published at earlier Censuses have come to light Errors in the 1951 Reports on this account have been corrected in the present volume.

Valuation and Area.

The particulars of area and valuation published in TABLES 6, 7, 9, 10 and 11 of this Volume were extracted from the records of the Valuation Office. The areas shown are exclusive of the areas under certain lakes, rivers and tideways. The valuation is the rateable valuation on 1 March, 1956. Valuations of Census Towns (*i.e.* those without legally defined boundaries) are not available.

City Suburbs.

At the 1951 Census, for the first time, figures were published relating to the suburban areas of Dublin and Cork County Boroughs and of Dun Laoghaire Borough. As already described, the delimitation of these suburban areas has been reviewed in the light of building activity and boundary changes since that date, and the constituent areas of these suburbs, as defined at the 1956 Census, are shown below. In the case of both Dublin and Cork the area of the County Boroughs has been extended under the Local Government Provisional Order Confirmation Acts, 1953 and 1955 respectively and thus certain parts of the 1951 suburbs of these cities have been absorbed into the County Boroughs. For convenience, the suburbs of Dublin and Cork have been divided to show the north city suburbs and south city suburbs separately. Figures for the suburbs of Limerick County Borough have been compiled for the first time in conjunction with the present Census and the areas comprising Limerick suburbs are given below.

Dublin North City Suburbs.

Dublin North City Suburbs comprise the townlands of Ashtown (pt), Cabragh and Pelletstown in the D E.D of Castleknock ; the townland of Newtown (pt.) in the D.E D. of Coolock and the townland of Santry (pt) in the D E.D. of Drumcondra Rural. This area includes the former Census " towns " of Newtown and Santry The entire North City Suburbs contain 2,252 persons, a decrease of 14·6 per cent since 1951, the decrease being attributable to the incidence of holidays in the case of certain institutions in this area.

Dublin South City Suburbs.

Dublin South City Suburbs comprise the entire D.E D. of Milltown ; the townlands of Bluebell, Drimnagh, Fox and Geese, Fox and Geese Common and Redcow in the D.E D. of Clondalkin ; the townlands of Gallanstown (pt.), Palmerston Lower (pt.), Palmerston Upper (pt.), Redcowfarm (pt), and Woodfarm (pt.) in the D.E.D. of Palmerston ; the townlands of Butterfield, Oldorchard, Rathfarnham, Whitehall and Willbrook in the D.E D. of Rathfarnham ; the townland of Templeogue (pt) in the D.E D of Tallaght ; the townlands of Commons, Crumlin, Greenhills, Kimmage, Perrystown, Roebuck, Whitehall and Wilkinstown in the D.E.D. of Terenure ; the townlands of Ballyboden (pt.) and Edmondstown (pt.) in the D E.D. of Whitechurch and the townlands of Balally (pt.), Ballinteer, Drummartin, Dundrum, Mount Anville, Mount Merrion or Callary, Roebuck and Trimleston in the D.E.D. of Dundrum. This area includes the former Census " towns " of Palmerston, Ballyboden, Coffey Hill and Ballinteer. The entire South City Suburbs contain 42,755 persons, an increase of 63·2 per cent since 1951.

Dun Laoghaire Suburbs.

Dun Laoghaire Suburbs comprise the townlands of Brennanstown (pt.), Bullock, Carrickmines Little (pt.), Cherrywood (pt), Kerrymount, Kilbogget, Laughanstown (pt.), Loughlinstown, Rochestown, Rochestown Domain and Thomastown in the D.E D. of Ballybrack ; the townland of Mount Merrion South in the D.E.D. of Dundrum ; the townlands of Glebe (pt.), Old Connaught (pt.), Shanganagh (pt.) and Shankill (pt.) in the D.E.D of Rathmichael and the townlands of Cabinteely, Cornelscourt, Deansgrange, Foxrock (pt), Galloping Green North, Galloping Green South (pt.), Glebe, Johnstown, Kill-of-the-Grange, Kilmacud East, Kilmacud West, Mountsahton, Mulchanstown, Newpark, Newtown Castlebyrn, Newtownpark, Stradbrook, Stillorgan Grove, Stillorgan North, Stillorgan Park, Stillorgan South, Tipperstown (pt), Waltersland, Woodland and Woodpark in the D.E D of Stillorgan. This area includes the former Census " town " of Shankill. The entire suburbs contain 17,302 persons, an increase of 44·1 per cent since 1951.

Cork North City Suburbs.
Cork North City Suburbs comprise the townlands of Ballinamought East and Lotabeg in the D.E.D. of Rathcooney and the townlands of Ballysheehy, Ballyvolane, Cahergal, Clogheen, Commons (pt.), Garranebraher (pt.), Kilbarry, Kilnap, Knocknacullen East, Knocknacullen West, Knocknaheeny (pt.), Mount Desert and Shanakiel in the D.E.D. of St. Mary's. The entire North City Suburbs contain 5,696 persons, an increase of 12·6 per cent since 1951.

Cork South City Suburbs.
Cork South City Suburbs comprise the entire D E Ds of Bishopstown and Blackrock; the townlands of Ardarrig, Ballybrack, Castletreasure, Douglas, Grange, Hop Island, Maryborough, Monfieldstown, Mounthovel and Rochestown (pt.) in the D.E D. of Douglas and the townlands of Grange and Inchisarsfield in the D E.D. of Lehenagh. The townland of Castletreasure includes the former Census " town " of Donnybrook. The entire. South City Suburbs contain 28,721 persons, an increase of 15·7 per cent since 1951.

Limerick City Suburbs.
Limerick City Suburbs comprise the townlands of Ballykeefe (pt.), Dooradoyle (pt.) and Gouldavoher (pt.) in the D.E.D. of Ballycummin and the townlands of Caherdavin (pt.) and Shanabooly (pt) in the D.E.D. of Limerick North Rural. The entire suburbs contain 780 persons, an increase of 118·5 per cent since 1951.

Changes in legally defined boundaries of Towns.

Since 1951 the following changes in boundaries have been made in respect of the Towns specified below. In each case the comparative population figures for 1951 shown in this volume are those as returned in 1951 for the area as constituted after the coming into operation of the Order or Act in question.

Bray.
Under the Bray Urban District (Alteration of Boundary) Order, 1952, (S.I. No. 42 of 1952) part of the D.E.D. of Kilmacanoge was transferred to the Urban District of Bray.

Cork.
Under the Local Government Provisional Orders Confirmation Act, 1955, parts of the D.E.Ds. of Bishopstown, Blackrock and St. Mary's were added to the City of Cork.

Dublin.
Under the Local Government Provisional Order Confirmation Act, 1953, parts of the D.E.Ds. of Castleknock, Coolock, Drumcondra Rural, Finglas, Howth Rural, Clondalkin, Palmerston, Rathfarnham, Tallaght and Terenure were added to the City of Dublin.

Letterkenny.
Under the Letterkenny Urban District (Alteration of Boundary) Order, 1953, (S.I. No. 79 of 1953) part of the D.E.D. of Letterkenny Rural was transferred to the Urban District of Letterkenny.

Waterford.
Under the Local Government Provisional Orders Confirmation Act, 1955, part of the D.E.D. of Kilculliheen in Kilkenny County and parts of the D.E.Ds. of Ballynakill and Waterford Rural in Waterford County were added to the City of Waterford. The number of persons in 1956 in the area transferred from Kilkenny County to Waterford County Borough was 861 while the figures shown in the volume relate to the newly defined County Borough and County areas. This fact must be borne in mind in drawing comparisons between the county figures in 1956 and in earlier years, as in TABLE 3. The same remark applies to comparisons in respect of the provinces of Leinster and Munster, since this transfer also affected the totals for these provinces.

Changes in boundaries of Electoral Areas.

The following changes in Electoral Areas have taken place since 1951 :—

Dublin County Borough.
Under the Dublin County Borough (Electoral Areas) Order, 1954, (S.I. No. 143 of 1954) the Electoral Areas in Dublin County Borough have been revised as shown in TABLE 6.

Dublin County.
Under the Dublin County Council (Amendment) Order, 1953, (S.I. No. 263 of 1953) County Electoral Area No. 2 now has three representatives instead of four and County Electoral Area No. 4 has six representatives instead of five.

Kildare County.
Under the Kildare County Council (Amendment) Order, 1954, (S.I. No. 29 of 1954) the County Electoral Areas of Athy, Clane, Kildare and Naas have been revised.

Longford County.
Under the Longford County Council (Amendment) Order, 1954, (S.I. No. 63 of 1954) part of the District Electoral Division of Breanrisk has been transferred from the County Electoral Area of Longford to the County Electoral Area of Drumlish.

Changes in boundaries of Dispensary Districts.

Since 1951 the following changes in boundaries have been made in respect of the Dispensary Districts specified below. In each case the comparative population figures for 1951 shown in this volume are those as returned in 1951 for the area as constituted after the coming into operation of the Order in question.

County	Statutory Instruments	District Electoral Division	Dispensary District in 1951	Dispensary District in 1956
Kildare	No. 36 of 1952 with effect from 1/4/52	Burtown	Athy	Athy Fontstown
		Harristown	Monasterevin	Monasterevin Fontstown
		Inchaquire	Fontstown	Moone
		Narraghmore	Fontstown	Moone
		Nurney	Monasterevin	Monasterevin Fontstown
		Skerries	Fontstown	Fontstown Athy
Wexford	No. 325 of 1953 with effect from 5/11/53	Enniscorthy Urban	Enniscorthy	Enniscorthy North Enniscorthy South
		Enniscorthy Rural	Enniscorthy	Enniscorthy North Enniscorthy South
		Kilcormick	Enniscorthy	Enniscorthy North
		Marshalstown	Enniscorthy	Enniscorthy North
		Tinnacross	Enniscorthy	Enniscorthy North
		Edermine	Enniscorthy	Enniscorthy South
Limerick County Borough	No. 332 of 1951 with effect from 1/12/51	——	Limerick Urban and Limerick Rural (pt)	Limerick Urban Nos. 1–4
Limerick	No. 333 of 1951 with effect from 1/12/51	Ballycummin	Clarina	Clarina Limerick Rural
		Ballysimon	Annacotty	Annacotty Limerick Rural
		Roxborough	Clarina	Clarina Limerick Rural
Limerick County Borough	No 293 of 1954 with effect from 1/2/55	——	Limerick Urban Nos 1–4	Limerick Urban Nos 1–5
Waterford	No 167 of 1955 with effect from 1/9/55	Rathgormuck	Rathgormuck	Rathgormuck Ballymacarbry
		Gurteen	Kilsheelan No 2	Kilsheelan No. 2 Ballymacarbry
		St Mary's	St. Mary's	St. Mary's Ballymacarbry
		Knockaunbrandaun	Seskinane	Ballymacarbry
Sligo	No. 222 of 1950 with effect from 21/9/50	Sligo North	Sligo	Sligo No 1 Sligo No. 2
		Sligo East	Sligo	Sligo No. 2
		Sligo West	Sligo	Sligo No. 3
		Calry	Sligo	Sligo No 1 Sligo No 2
		Drumcliff East	Sligo	Sligo No. 1
		Drumcliff West	Sligo	Sligo No. 1
		Kilmacowen	Sligo	Sligo No. 2
		Knockarea	Sligo	Sligo No. 3
Donegal ...	No. 298 of 1953 with effect from 8/9/53	Grafty	Tantallan Donegal Glenties	Glenties

Changes in boundaries of Registrars' Districts.

Since 1951 the following changes in boundaries have been made in respect of the Registrars' Districts specified below. In each case the comparative population figures for 1951 shown in this volume are those as returned in 1951 for the area as constituted after the coming into operation of the Order in question.

County	Effective date of Order	District Electoral Division	Registrar's District in 1951	Registrar's District in 1956
Dublin County Borough	1/4/54	Crumlin	Crumlin	Crumlin
			South City No. 5	South City No 6
			South City No. 6	South City No. 7
			Rathmines No. 2	Rathmines No. 2
		Ushers	South City No. 1	South City No 1
			South City No 2	South City No 2
			South City No. 5	South City No 5
				South City No 7
Kildare	2/6/52	Burtown	Athy	Athy
				Fontstown
		Harristown	Monasterevin	Monasterevin
				Fontstown
		Inchaquire	Fontstown	Moone
		Narraghmore	Fontstown	Moone
		Nurney	Monasterevin	Monasterevin
				Fontstown
		Skerries	Fontstown	Fontstown
				Athy
Wexford	1/4/54	Enniscorthy Urban	Enniscorthy	Enniscorthy No 1
				Enniscorthy No. 2
		Enniscorthy Rural	Enniscorthy	Enniscorthy No. 1
				Enniscorthy No 2
		Kilcormick	Enniscorthy	Enniscorthy No 2
		Marshalstown	Enniscorthy	Enniscorthy No 2
		Tinnacross	Enniscorthy	Enniscorthy No 2
		Edermine	Enniscorthy	Enniscorthy No 1
Limerick County Borough	11/2/52	—	Limerick Nos. 1–3 and Limerick Rural (pt.)	Limerick Urban Nos 1–4
Limerick ...	11/2/52	Ballycummin	Clarina	Clarina
				Limerick Rural
		Ballysimon	Annacotty	Annacotty
				Limerick Rural
		Roxborough	Clarina	Clarina
				Limerick Rural
Limerick County Borough	1/2/55	—	Limerick Nos. 1–4	Limerick Urban Nos. 1–5
Sligo	11/2/52	Sligo West Urban	Sligo No. 2	Sligo No 3
		Knockarea	Sligo No. 2	Sligo No. 3

Changes in boundaries of Wards in Dublin City.

The Local Government (Application of Enactments) Order, 1898 and the Local Government (Application of Enactments) Order, 1898, Adaptation Order, 1936, dated 9 April, 1954, altered the boundaries of Clontarf West, Pembroke East and South Dock wards. Nine new wards were created, viz.—Artane, Baldoyle, Ballyfermot, Coolock, Crumlin West, Finglas East, Finglas West, Rathfarnham South and Santry.

COMMENTARY.

The population enumerated on Census Night, 1956 was 2,898,264, compared with 2,960,593 in 1951, representing a decrease of 62,329 or 2·1 per cent The number of males was 1,462,928 compared with 1,506,597 in 1951, a decrease of 43,669 or 2·9 per cent. The number of females was 1,435,336 compared with 1,453,996 in 1951, a decrease of 18,660 or 1·3 per cent This population figure is the lowest recorded for the State for any Census. The results of the Censuses since 1841 are shown in Table I

TABLE I—POPULATION OF EACH PROVINCE, 1841–1956

Year	Total	Leinster	Munster	Connacht	Ulster (part of)
	Thousands				
1841	6,529	1,974	2,396	1,419	740
1851	5,112	1,673	1,858	1,010	571
1861	4,402	1,458	1,514	913	518
1871	4,053	1,339	1,393	846	474
1881	3,870	1,279	1,331	822	438
1891	3,469	1,188	1,172	725	384
1901	3,222	1,153	1,076	647	346
1911	3,140	1,162	1,035	611	331
1926	2,972	1,149	970	553	300
1936	2,968	1,220	942	525	280
1946	2,955	1,281	917	493	264
1951	2,961	1,337	899	472	253
1956	2,898	1,339	877	446	236

After a long period of decline, commencing in the decade 1841–1851, the total population achieved a measure of stability subsequent to the 1926 Census, while the intercensal period 1946–51 was the first for over a hundred years to show an increase in population. The rate of decline in the most recent period (0·4 per cent per annum) was last exceeded in the decade 1891–1901, when the figure was 0·7 per cent per annum The percentage change in the population of each province in each intercensal period is shown in TABLE 4 of this Report. Diagram 1 illustrates the population trend in the whole country and in each province since 1841 This diagram is drawn on the "ratio" or logarithmic scale and has the property that the downward slope of the graph for a region represents the rate of decrease of the population for that region Thus it can be at once inferred from the diagram that the percentage rate of decrease in Connacht over the whole period 1841 to 1956 was very similar to that in Ulster (part of) and somewhat greater than that in Munster.

SEX-RATIO

The proportion of males to females in the total population and in the population of each province at each Census since 1841 is shown in Table II.

TABLE II—FEMALES PER THOUSAND MALES FOR EACH YEAR 1841 TO 1956

Year	Total	Leinster	Munster	Connacht	Ulster (part of)
1841	1,026	1,048	1,020	1,004	1,029
1851	1,049	1,056	1,053	1,037	1,038
1861	1,030	1,039	1,032	1,011	1,028
1871	1,034	1,045	1,031	1,021	1,039
1881	1,024	1,030	1,017	1,019	1,035
1891	1,007	1,021	995	1,001	1,009
1901	1,001	1,016	989	999	992
1911	975	993	968	958	967
1926	972	1,002	965	944	937
1936	952	996	941	901	902
1946	977	1,030	961	912	907
1951	965	1,013	953	896	900
1956	981	1,033	963	902	915

Since 1911 there has been an excess of males in the population, and the 1936 figure of 952 females per 1,000 males is the lowest recorded. The increase in the ratio from 965 in 1951 to 981 in 1956 may be attributed largely to the fact that in this period male emigrants considerably outnumbered females The proportion of 981 females per 1,000 males recorded at the most recent Census is the highest for any year since 1901. An increase in the proportion of females occurred in each province in the interval 1951 to 1956. Only in the case of Leinster, however, has the ratio of females to males shown an increase compared with the beginning of the century In Munster the sex-ratio has remained fairly steady since 1911. In Connacht and Ulster (part of) the sex-ratio declined sharply until 1936, but has subsequently remained fairly stable.

The ratio of females to males in the population depends on three factors, namely the proportion of females to males among births, the expectation of life of the two sexes and ratio of females to males among emigrants and immigrants. Taken over a long period net emigration of males has been roughly equal to that of females, although considerable short term fluctuations occur in the ratio of males to females emigrating. The natural

Diagram 1

POPULATION 1841 — 1956

(RATIO SCALE)

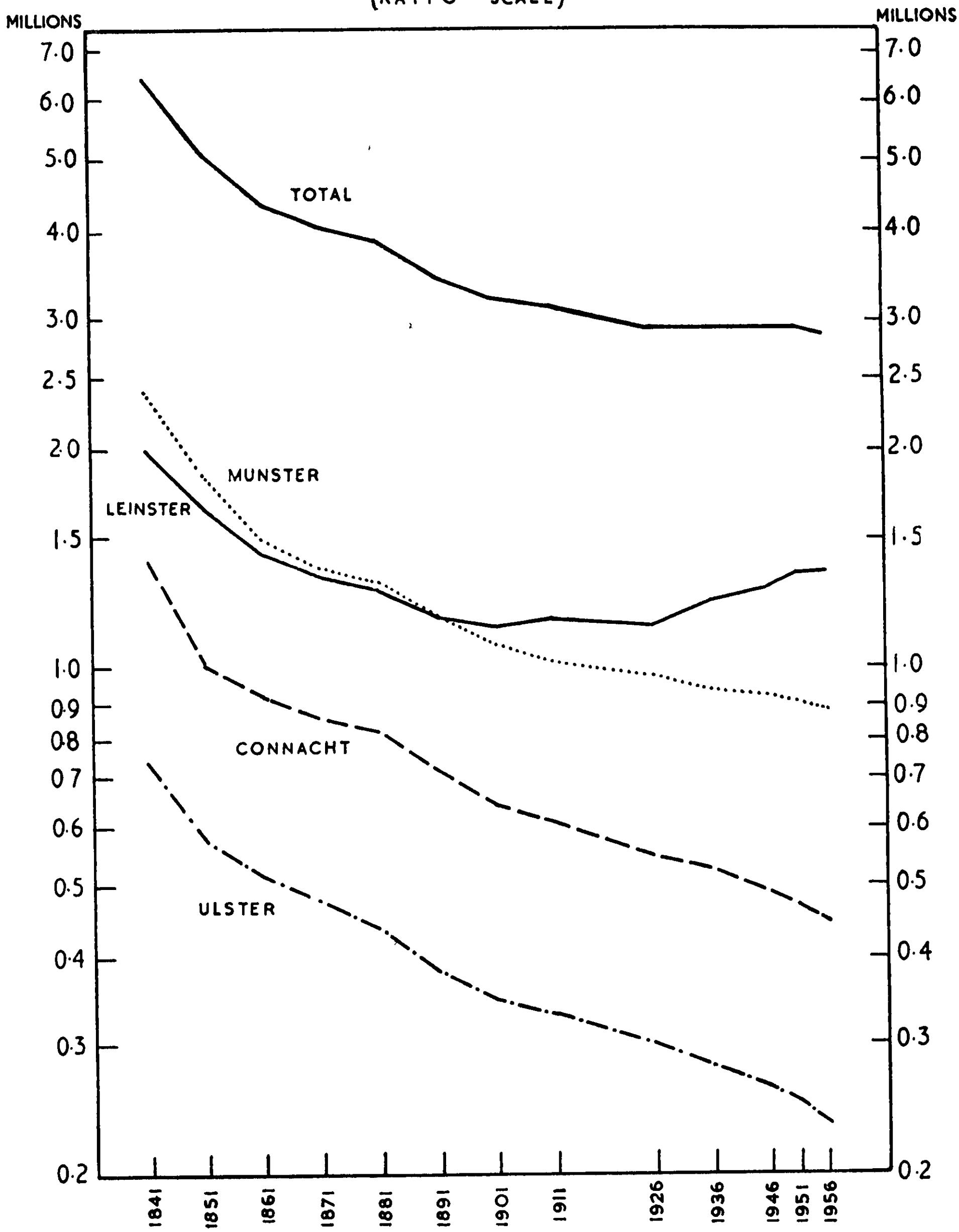

increase (*i.e* excess of births over deaths) is, therefore, the principal influence in determining the sex-ratio in the country. In each intercensal period from 1871 to 1946 the natural increase among males was greater than that among females. In the period 1946–51 and, to a much greater extent in 1951–56, the natural increase in the case of females exceeded that of males (see page xxi).

Changes in population of counties.

In the intercensal period 1951–56, increases of population were recorded for Dublin City and County, including Dun Laoghaire (+1·8 per cent), for the Counties of Louth (+0·6 per cent) and Meath (+0·6 per cent). In all other county areas decreases of population occurred. The greatest percentage declines were recorded in respect of Leitrim (10·1 per cent), Donegal (7·2 per cent), Cavan (7·0 per cent), Roscommon (6·4 per cent), Mayo (6·2 per cent), Sligo (6·1 per cent), Monaghan (5·9 per cent) and Clare (5·1 per cent). The percentage change in each county in the period 1951–56 is illustrated in Map 1. Details of the changes in the population of counties in the period 1951–56 may be obtained from TABLE 9. The trend in populations of individual counties over a period of approximately a hundred years may be seen from TABLES 3 and 4.

The trends in population in the different provinces and counties are closely related to the degree of urbanisation of these areas. In all counties the decline in rural population has been considerably greater than that in urban population, so that if a particular county is predominantly urban it may be expected to show a much smaller decline in total population than a county which is predominantly rural in character. For this reason it is more valid to compare counties in respect of the trends of their town and rural population separately, as is done later in these notes.

Survey of town boundaries.

In the explanatory notes an account has been given of the difficulties encountered in defining towns and the way in which these have been met in connection with the present Census. In TABLE 13 (pages 138–139) figures are given for all towns of 1,500 population or over and in the case of towns with legally defined boundaries the numbers within these boundaries and in the suburban areas or environs are shown separately. In Table III the figures from TABLE 13 for towns of 5,000 population and over are repeated, and comparison is made with the populations within the identical areas at the previous Census.

TABLE III.—COMPARISON OF POPULATION WITHIN 1956 LEGALLY DEFINED BOUNDARY AND POPULATION WITHIN TOTAL TOWN AREA IN THE CASE OF CERTAIN TOWNS.

(*Abbreviations · M.B. Municipal Borough, U.D. Urban District*).

Town		1951				1956			
		Population			Percentage in environs or suburbs	Population			Percentage in environs or suburbs
		Within legal boundary	Within environs or suburbs	Total		Within legal boundary	Within environs or suburbs	Total	
					%				%
Dublin County Borough ..		551,555	28,833	580,388	5 0	539,476	45,007	584,483	7 7
Cork County Borough ..		82,884	29,871	112,755	26·5	80,011	34,417	114,428	30·1
Dun Laoghaire Borough .		47,562	12,010	59,572	20 2	47,553	17,302	64,855	26 7
Limerick County Borough		50,820	357	51,177	0 7	50,886	780	51,666	1·5
Waterford County Borough ...		28,835	—	28,835	—	28,878	—	28,878	—
Dundalk	*U.D.*	19,678	1,395	21,073	6 6	20,154	1,533	21,687	7·1
Galway	*M.B.*	21,316	148	21,464	0·7	21,219	147	21,366	0·7
Drogheda	*M.B.*	16,779	—	16,779	—	17,008	—	17,008	—
Sligo	*M.B.*	13,529	—	13,529	—	12,947	—	12,947	—
Bray	*U.D.*	12,062	732	12,794	5 7	10,856	1,547	12,403	12·5
Kilkenny .	*M.B.*	10,572	1,432	12,004	11·9	10,607	1,721	12,328	14·0
Wexford	*M.B.*	11,979	62	12,041	0·5	10,838	1,002	11,840	8·5
Tralee	*U.D.*	11,045	467	11,512	4 1	10,928	684	11,612	5·9
Clonmel	*M.B.*	10,471	478	10,949	4 4	10,697	437	11,134	3·9
Athlone .	*U D.*	9,015	686	9,701	7 1	9,393	976	10,369	9 4
Carlow	*U.D.*	7,667	758	8,425	9 0	7,465	980	8,445	11·6
Ennis	*U D*	6,097	2,294	8,391	27·3	5,741	2,551	8,292	30 8
Mullingar*		5,643	1,569	7,212	21 8	5,884	1,604	7,488	21 4
Thurles	*U.D.*	6,276	250	6,526	3 8	6,363	210	6,573	3·2
Killarney	*U.D.*	6,298	—	6,298	—	6,464	—	6,464	—
Enniscorthy	*U.D.*	5,948	584	6,532	8·9	5,445	977	6,422	15·2
Tullamore	*U.D.*	6,165	—	6,165	—	6,147	—	6,147	—
Ballina	*U.D.*	6,220	—	6,220	—	6,091	—	6,091	—
Cobh	*U.D*	5,711	324	6,035	5 4	5,169	897	6,066	14·8
Mallow	*U.D.*	5,583	—	5.583	—	5,729	—	5,729	—
Portlaoighise*		3,304	1,985	5,289	37 5	3,196	2,365	5,561	42 5
Ballinasloe	*U.D.*	5,596	—	5,596	—	5,489	—	5,489	—
Dungarvan ..	*U.D.*	5,423	—	5,423	—	5,394	—	5,394	—
Castlebar ..	*U.D.*	5,288	—	5,288	—	5,321	—	5,321	—
Arklow	*U D.*	5,203	—	5,203	—	5,292	—	5,292	—
Monaghan .	*U.D.*	4,723	249	4,972	5 0	4,701	425	5,126	8·3

* Town under the Towns Improvement (Ireland) Act, 1854.

The suburbs of Dublin County Borough contained 45,007 persons in 1956, representing 7·7 per cent of the population of the entire city area. A decline of 12,079 or 2·2 per cent occurred in the population within the new legally defined city boundary, but this was offset by an increase of 16,174 in the suburban area. These changes were due largely to the transfer of population from the centre of the city to outlying areas offering better housing accommodation, partly within and partly without the legally defined boundary. Considerably greater detail on this subject may be obtained from TABLE 11 in which changes in individual wards are shown. It will be seen that most of the central wards showed fairly substantial reductions in population while the population of outlying wards, particularly those in the area recently added to the county borough, rose considerably.

The position in Cork County Borough was similar to that in Dublin · a decline in population within the legally defined boundary was compensated by a rise in the population of the suburban area with the result that a slight increase occurred (1·5 per cent) in the population of the entire city area. Almost a third of the population of Cork City was within the suburban area. The population of Dun Laoghaire Borough showed virtually no change from 1951 to 1956, but a substantial increase occurred in the suburban area The line of demarkation between Dublin and Dun Laoghaire suburbs is necessarily somewhat arbitrary since, if the criterion " taking part in the communal life of the town " is to be applied, much of the population could be allocated to the suburbs of either city Practically no change occurred in the population of Limerick County Borough, while the suburban area defined for this city contained only 780 persons, 1·5 per cent of the total. Waterford County Borough was without suburban areas outside the legally defined boundary, the recent boundary extension having incorporated all such areas into the city The change in population from 1951 to 1956 within the area of the newly defined county borough boundary was negligible

In the case of some of the towns listed in Table III the suburban populations are fairly large in relation to the populations within the legally defined boundaries, while in others the legally defined boundaries include practically the entire built up areas. Thus Ennis Urban District contained 5,741 persons in 1956, whereas the " town " of Ennis, comprising the Urban District and its environs, contained 8,292 persons. It will be seen that in 1951, also, a large proportion of the total population of this " town " (27·3 per cent) lived outside the legally defined boundary. Similarly, if attention were confined to legally defined boundaries Portlaoighise would be classed as a town of 3,196 persons whereas it may more accurately be described as a town of over 5,500 persons ; 42·5 per cent of the population of the entire built up area was outside the legally defined boundary.

The effect of the review of town boundaries on the figures for individual counties may be inferred from Table IV. Altogether about 90,000 persons who were classed at the 1951 Census as belonging to country areas would have been allocated to towns had the principles followed in 1956 been adopted at the previous Census.

TABLE IV.—POPULATION OF TOWNS OF ALL SIZES IN EACH COUNTY AT 1951 AND 1956 CENSUSES, SHOWING THE EFFECT OF RE-DEFINITION OF BOUNDARIES ON THE 1951 FIGURES AND PERCENTAGE CHANGE, 1951 TO 1956, WITHIN THE NEW BOUNDARIES.

County	Population as enumerated in 1951	Revised 1951 population on 1956 boundaries	Population in 1956	Percentage change	
				1951—Revised 1951	Revised 1951 —1956
Carlow	13,719	15,316	15,372	+11 6	+0·4
Dublin	656,669	663,683	676,027	+ 1 1	+1 9
Kildare	19,374	22,880	25,549	+18 1	+11·7
Kilkenny	20,318	24,236	24,649	+19 3	+ 1 7
Laoighis	12,941	16,137	16,451	+24 7	+ 1 9
Longford	7,352	8,857	8,830	+20 5	— 0 3
Louth	43,332	44,830	45,888	+ 3·5	+ 2·4
Meath	11,624	14,716	15,317	+26 6	+ 4 1
Offaly	18,680	21,763	22,356	+16 5	+ 2 7
Westmeath	19,489	23,843	24 429	+22·3	+ 2·5
Wexford	31,127	34,636	33,818	+11 3	— 2 4
Wicklow	31,198	34,265	32,811	+ 9 8	— 4 2
Clare	19,832	24,319	23,774	+22 6	— 2 2
Cork	179,446	191,386	192,856	+ 6 7	+ 0 8
Kerry	33,834	37,174	37,978	+ 9 9	+ 2 2
Limerick	68,022	72,279	72,516	+ 6 3	+ 0 3
Tipperary	48,679	51,566	51,434	+ 5·9	— 0 3
Waterford	42,338	45,826	46,104	+ 8 2	+ 0·6
Galway	45,088	49,406	48,106	+ 9 6	— 2·6
Leitrim	5,654	6,365	6,089	+12 6	— 4 3
Mayo	26,313	30,937	29,871	+17 6	— 3 4
Roscommon	9,014	10,136	9,822	+12 4	— 3·1
Sligo	17,964	19,999	19,031	+11 3	— 4 8
Cavan	11,477	14,824	14,426	+29·2	— 2 7
Donegal	24,901	31,459	32,017	+26 3	+ 1 8
Monaghan	13,624	14,185	14,407	+ 4·1	+ 1 6
Leinster	885,823	925,162	941,497	+ 4 4	+ 1·8
Munster	392,151	422,550	424,662	+ 7 8	+ 0 5
Connacht	104,033	116,843	112,919	+12 3	— 3 4
Ulster (part of)	50,002	60,468	60,850	+20 9	+ 0 6
TOTAL	**1 432,009**	**1,525,023**	**1,539,928**	**+ 6 5**	**+ 1·0**

In each county the revision of town boundaries resulted in a larger allocation of population to town areas than had occurred at the 1951 Census, although the extent of this reallocation varied widely between the different areas. The 1951 population within the revised town boundaries exceeded the population originally classified as " town " by between 20 and 30 per cent in the counties of Cavan, Meath, Donegal, Laoighis, Clare, Westmeath and Longford. Table IV should, of course, be regarded as giving only an approximate indication of the extent to which the 1951 Census figures failed to represent the true town populations which would have been obtained if a survey of the type carried out in 1956 had been made at the previous Census It is evident, also, that this table will tend to overstate the shortfall in the 1951 figures for town populations since the boundaries drawn in 1956 would, in general, extend beyond boundaries drawn, following similar principles, in 1951.

MAP 1

PERCENTAGE DECL NE IN POPULAT ON 1951 1956

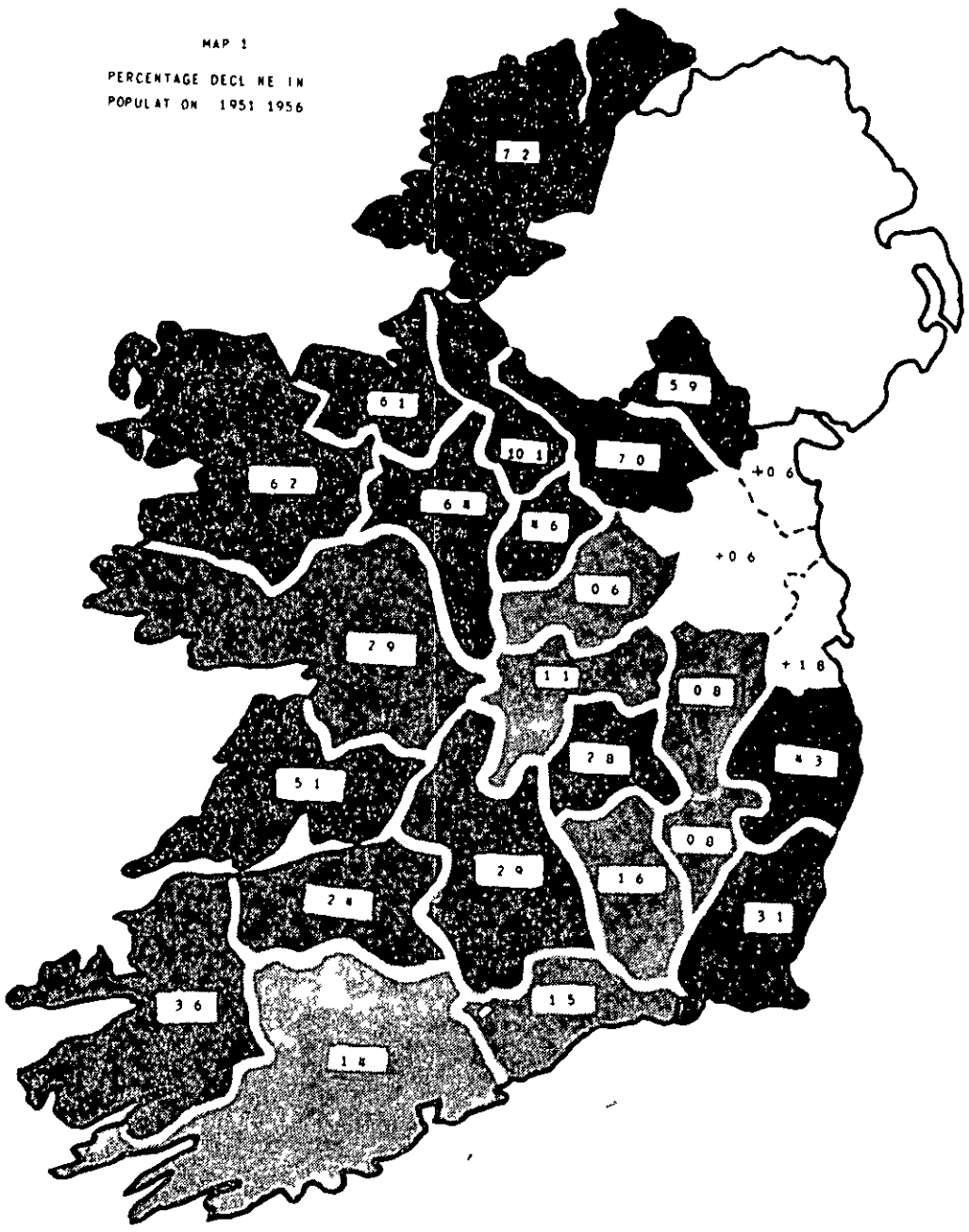

MAP 2

TOWN AND VILLAGE POPULATION AS PERCENTAGE OF TOTAL POPULAT ON

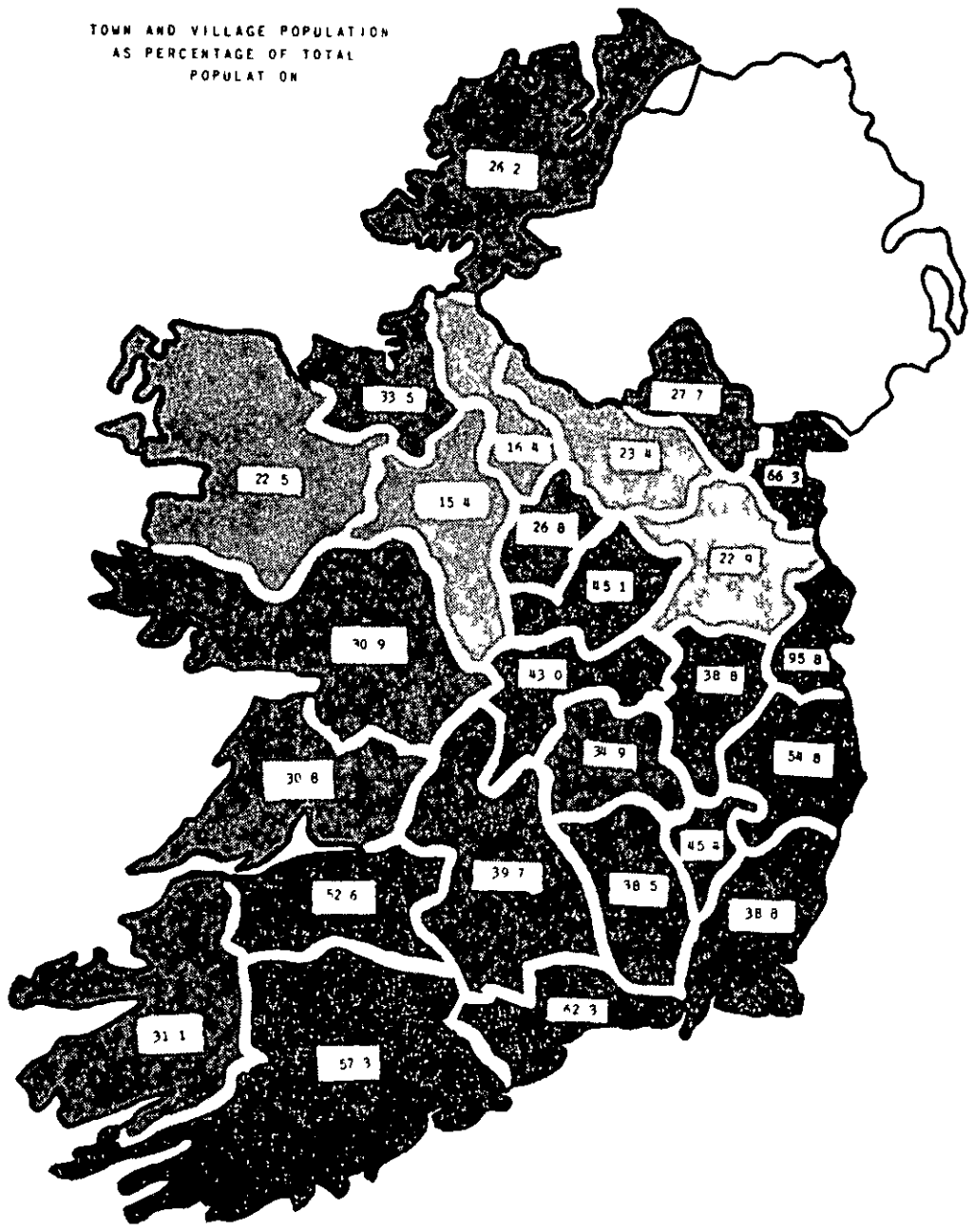

MAP 3

DENSITY OF COUNTRY POPU LATION PER 100 ACRES OF CROPS AND PASTURE

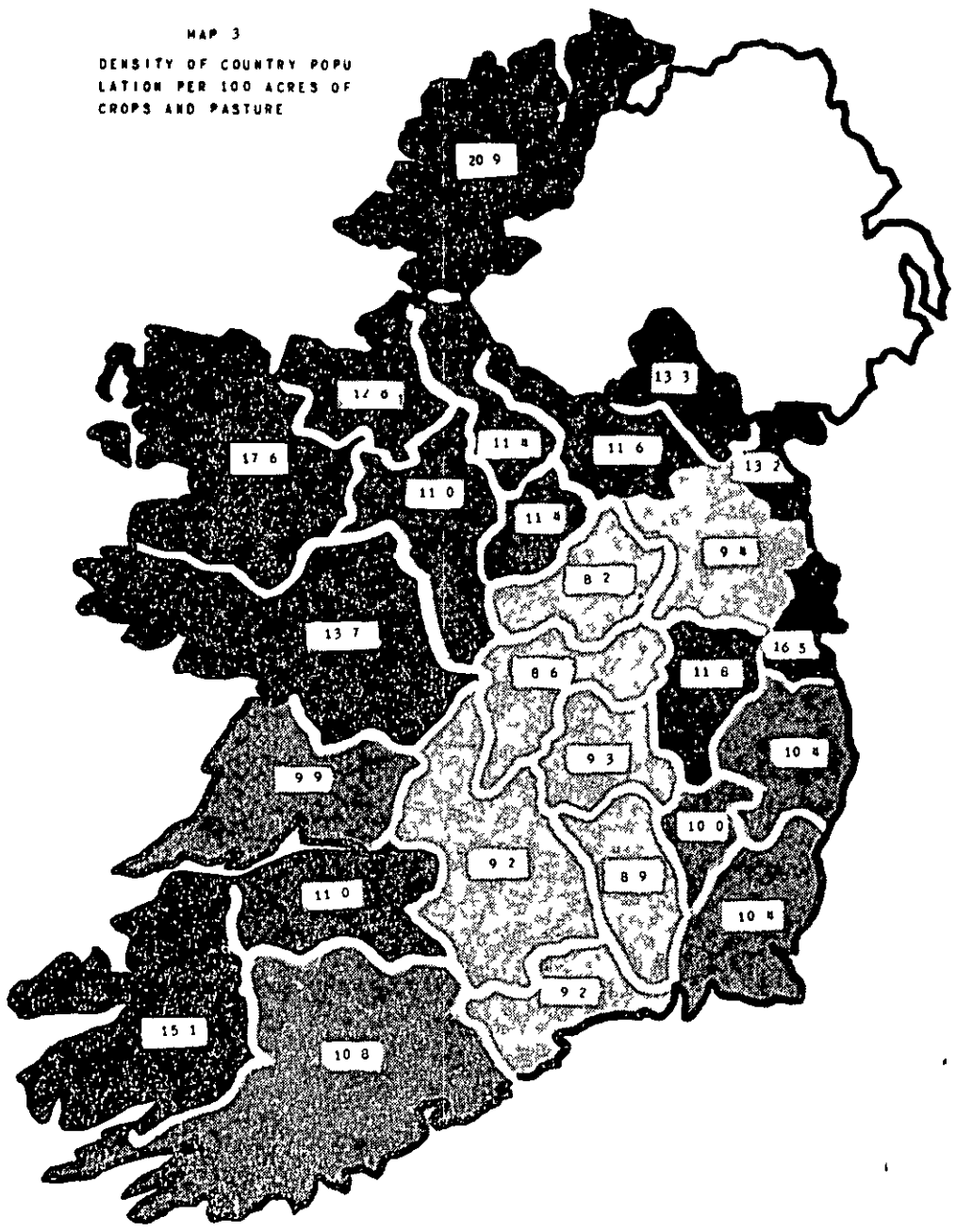

MAP 4

PERCENTAGE DECLINE IN COUNTRY POPULATION, IN EACH RURAL DISTRICT, 1951-56

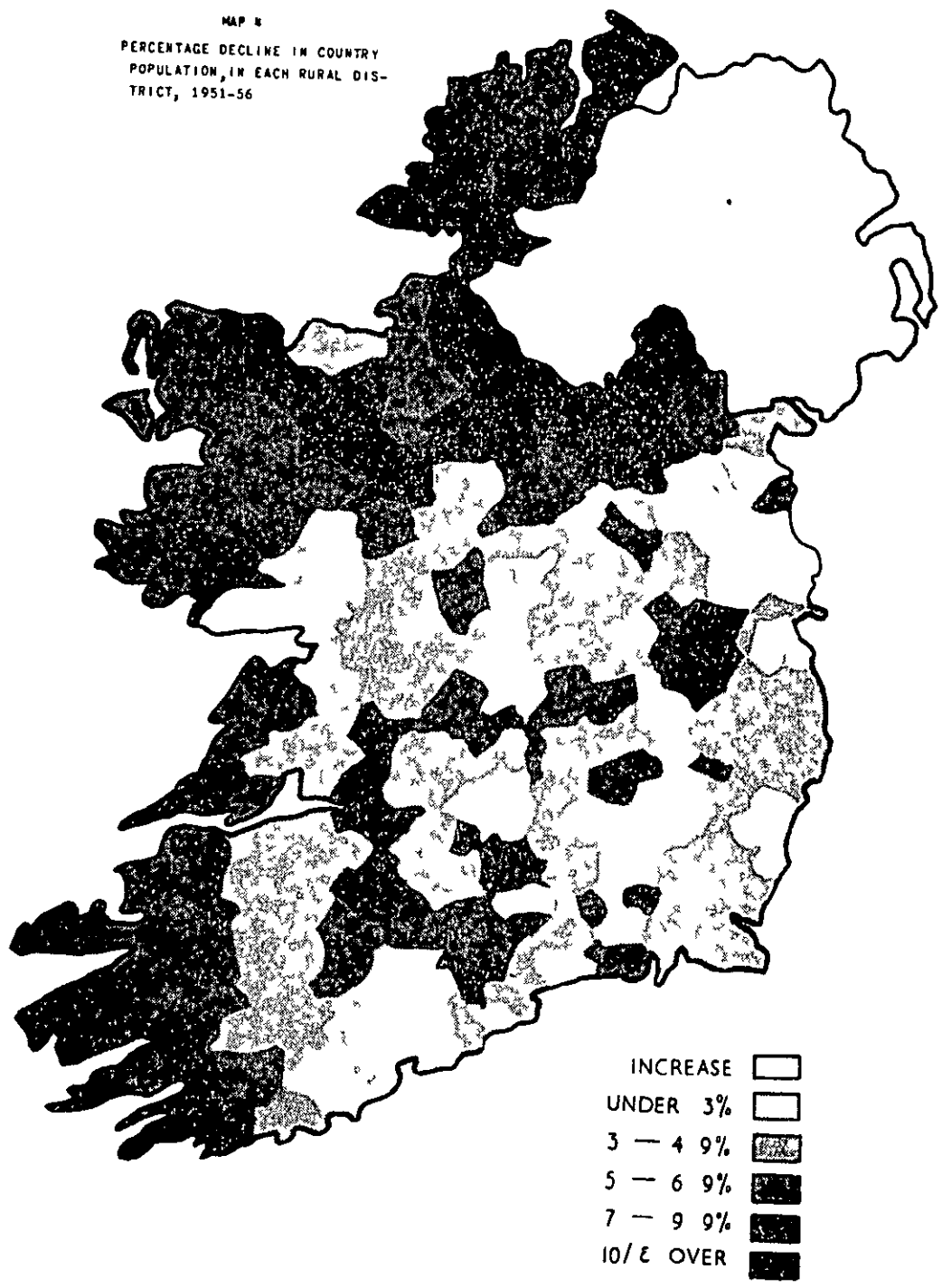

TYPE OF DISTRICT.

In Table V a classification of the population in 1956 by type of district is shown, this being a summary of the contents of TABLE 13 (pages 138–139). As explained earlier, by size of town in this context is meant the total population including persons in suburban areas or environs. For example, the population of the town and environs of Portlaoighise is classified as belonging to the " towns of 5,000 and under 10,000 population " group.

TABLE V—DISTRIBUTION OF THE POPULATION IN 1956, ACCORDING TO TYPE OF DISTRICT; FEMALES PER 1,000 MALES IN EACH TYPE OF DISTRICT.

Type of District	Number of towns	Population			Percentage distribution of population	Females per 1,000 males
		Persons	Males	Females		
					%	
Dublin County Borough and Suburbs	1	584,483	272,476	312,007	20 2	1,145
Dun Laoghaire Borough and Suburbs	1	64,855	29,059	35,796	2·2	1,232
Cork County Borough and Suburbs	1	114,428	53,547	60,881	3·9	1,137
Limerick County Borough and Suburbs	1	51,666	24,371	27,295	1 8	1,120
Waterford County Borough	1	28,878	13,460	15,418	1 0	1,145
Other towns :—						
10,000 population and over and environs	10	142,694	68,741	73,953	4 9	1,076
5,000 to 10,000 population and environs	16	99,900	48,269	51,631	3·4	1,070
3,000 to 5,000 population and environs	24	94,417	44,907	49,510	3·3	1,103
1,500 to 3,000 population and environs	47	103,658	50,279	53,379	3 6	1,062
500 to 1,500 population and environs .	153	127,416	62,058	65,358	4 4	1,053
200 to 500 population	251	78,197	38,807	39,390	2 7	1,015
Less than 200 population .	382	49,336	24,700	24,636	1·7	997
Country districts	—	1,358,336	732,254	626,082	46 9	855
Total	—	2,898,264	1,462,928	1,435,336	100·–	981

In 1956, the population in towns of all sizes numbered 1,539,928 representing 53·1 per cent of the total population of the country. Dublin County Borough and suburbs contained over a fifth of the total population while the fourteen other towns of over 10,000 population with their suburbs and environs contained under one seventh. Towns of under 500 population numbered 633 and contained 4·4 per cent of the total population. The percentage of the population of each county in towns of all sizes in 1956 is illustrated in Map 2. This proportion ranged from 95·8 per cent in Co. Dublin and 66·3 per cent in Co. Louth to 15·4 per cent in Co. Roscommon.

The country population of each county (*i e.* the population outside towns and villages) is related to the area of agricultural land in that county in Map 3. The density of country population per 1,000 acres of agricultural land ranged from 209 in Co. Donegal to 82 in Co. Westmeath. The high density of country population in Co. Dublin (165 persons per 1,000 acres of agricultural land) will be noted.

In all types of district down to towns of 200 population the number of females exceeded that of males, the ratio of females to males being highest in Dun Laoghaire Borough and its suburbs. In the towns of under 200 population the numbers of males and females were practically equal, but in country districts the excess of males was very marked, there being only 855 females per 1,000 males.

The population changes in the various types of district between 1951 and 1956 may be seen from Table VI. The figures shown for 1951 and 1956 relate to identical areas, namely the towns, suburbs and environs as defined in 1956. On account of the fact that certain towns fell into different size groups at the two censuses, somewhat different results are obtained according as to whether the type of district classification is based on population in 1951, or population in 1956. For this reason a third classification, based on average population (taking the simple average of the populations in the two Census years) is considered the most useful. A few very small towns, which contained 20 or more occupied houses in 1951 but not in 1956 are included in " country districts ".

TABLE VI.—CHANGES IN THE DISTRIBUTION OF THE POPULATION BY TYPE OF DISTRICT IN THE PERIOD 1951 TO 1956.

(The groupings are based on average populations in the period).

Type of District	Number of towns	Population in 1951	Population in 1956	Change in Population 1951—1956	Percentage change 1951—1956
					%
Dublin County Borough and Suburbs .	1	580,388	584,483	+ 4,095	+0 7
Dun Laoghaire Borough and Suburbs	1	59,572	64,855	+ 5,283	+8·9
Cork County Borough and Suburbs ..	1	112,755	114,428	+ 1,673	+1 5
Limerick County Borough and Suburbs ...	1	51,177	51,666	+ 489	+1·0
Waterford County Borough .	1	28,835	28,878	+ 43	+0 1
Other towns .—					
10,000 population and over and environs	10	141,846	142,694	+ 848	+0·6
5,000 to 10,000 population and environs	17	104,408	104,689	+ 281	+0 3
3,000 to 5,000 population and environs	23	90,440	89,470	— 970	—1 1
1,500 to 3,000 population and environs	49	106,305	106,721	+ 416	+0·4
500 to 1,500 population and environs	149	122,980	123,193	+ 213	+0·2
200 to 500 population	246	76,323	77,891	+ 1,568	+2 1
Less than 200 population	389	49,994	50,960	+ 966	+1·9
Country districts	—	1,435,570	1,358,336	—77,234	—5 4
Total .	—	2,960,593	2,898,264	—62,329	—2 1

Only in the case of Dun Laoghaire Borough and suburbs was there a substantial increase in population and, as may be seen from TABLE 11, this increase was confined to the suburban area. The population within the legally defined boundary of Dublin County Borough declined between 1951 and 1956, while the increase shown in Table VI is accounted for entirely by a growth in the population of the south city suburbs. Similarly the population within the legally defined boundary of Cork County Borough declined between 1951 and 1956, this decline being more than compensated by the rise in the suburban population of the city. In country districts a very substantial fall in population occurred, amounting to over one per cent per annum, and it may be assumed that the stability of the population in towns is, to a large extent, due to migration of country population to town areas. The decline in country population in the period 1951–56 in each Rural District is illustrated in Map 4.

TOWN AND RURAL POPULATIONS.

In this section a comparison is made between counties in respect of the trends in their aggregate town and aggregate rural populations. Since the very small towns are closer in character to purely country districts than to large urban areas it is necessary to take a dividing line below which towns are assigned to the " rural " portion of the county. The fixing of this dividing line is somewhat arbitrary but it has been taken, for Census purposes for a number of years, as 1,500 population. In determining whether or not a town with legally defined boundaries

falls above this limit the population of its environs is included. Where such a town qualifies for inclusion in the aggregate town area the population of the environs is also regarded as belonging to the aggregate town area, this being a somewhat different procedure from that followed at earlier Censuses.

In Table VII is shown the population in aggregate town and aggregate rural areas of each county in 1956, together with the population in the identical areas in 1951 and the percentage change in the five-year period.

TABLE VII—TOWN AND RURAL POPULATION OF EACH COUNTY, 1951 AND 1956, AND PERCENTAGE CHANGE IN THE FIVE-YEAR PERIOD.

Province, County or County Borough	Aggregate town areas			Aggregate rural areas		
	Population in 1951	Population in 1956	Percentage change	Population in 1951	Population in 1956	Percentage change
TOTAL	**1,272,455**	**1,284,979**	**+ 1·0**	**1,688,138**	**1,613,285**	**—4·4**
LEINSTER	841,007	854,789	+ 1 6	495,474	484,153	—2 3
Carlow	12,156	12,267	+ 0 9	22,006	21,621	—1 7
Dublin County Borough	551,555	539,476	— 2·2	—	—	—
Dun Laoghaire Borough	47,562	47,553	— 0 0	—	—	—
Dublin (remainder of)	55,390	79,517	+43·6	38,515	39,235	+1 9
Kildare	15,173	16,359	+ 7·8	51,264	49,556	—3 3
Kilkenny	12,004	12,328	+ 2 7	53,136	51,761	—2·6
Laoighis	9,725	10,095	+ 3 8	38,705	36,992	—4 4
Longford	4,345	4,167	— 4 1	30,208	28,802	—4 7
Louth	40,341	41,414	+ 2 7	28,430	27,780	—2·3
Meath	8,789	8,761	— 0·3	57,548	58,001	+0 8
Offaly	16,094	16,124	+ 0·2	36,450	35,846	—1 7
Westmeath	16,913	17,675	+ 4·5	37,550	36,447	—2 9
Wexford	26,365	25,721	— 2·4	63,667	61,538	—3·3
Wicklow	24,595	23,332	— 5 1	37,995	36,574	—3 7
MUNSTER	331,531	332,584	+ 0 3	567,434	544,654	—4 0
Clare	13,222	12,857	— 2·8	68,107	64,319	—5 6
Cork County Borough	82,884	80,011	— 3·5	—	—	—
Cork	78,455	82,010	+ 4 5	179,945	174,642	—2 9
Kerry	24,253	24,675	+ 1 7	102,391	97,397	—4 9
Limerick County Borough	50,820	50,886	+ 0·1	—	—	—
Limerick	2,989	3,420	+14 4	87,430	83,575	—4 4
Tipperary, North Riding	16,326	16,335	+ 0 1	40,683	39,362	—3 2
Tipperary, South Riding	25,229	24,933	— 1·2	51,075	48,785	—4 5
Waterford County Borough	28,835	28,878	+ 0·1	—	—	—
Waterford	8,518	8,579	+ 0 7	37,803	36,574	—3 3
CONNACHT	71,999	70,290	— 2·4	399,896	375,931	—6 0
Galway	35,157	34,478	— 1 9	125,047	121,075	—3 2
Leitrim	1,337*	1,289*	— 3·6	39,872	35,767	—10 3
Mayo	16,190	15,871	— 2 0	125,677	117,181	—6 8
Roscommon	5,786	5,705	— 1 4	62,316	58,005	—6 9
Sligo	13,529	12,947	— 4 3	46,984	43,903	—6 6
ULSTER (part of)	27,918	27,316	— 2 2	225,334	208,547	—7 4
Cavan	6,071	5,817	— 4 2	60,306	55,923	—7 3
Donegal	10,130	9,676	— 4 5	121,400	112,383	—7 4
Monaghan	11,717	11,823	+ 0 9	43,628	40,241	—7 8

* Figures relate to that part of Carrick-on Shannon in Co. Leitrim. The total population of this town in 1956 was 1,530 persons, qualifying it for inclusion in the aggregate town areas.

Only in the cases of Co. Dublin and Co. Meath were increases in the population of aggregate rural areas recorded between 1951 and 1956. The largest decrease in aggregate rural population occurred in Co. Leitrim, amounting to 10·3 per cent, followed by Co. Monaghan (7·8 per cent), Co. Donegal (7·4 per cent), and Co. Cavan (7·3 per cent). In the Counties of Roscommon, Mayo and Sligo, falls in aggregate rural population of almost seven per cent occurred. In Co. Galway, on the other hand, the aggregate rural population fell by only 3·2 per cent, a smaller decline than in some of the counties of Leinster. In Munster the overall decline in aggregate rural population was 4·0 per cent, being greatest in Co. Clare (5·6 per cent) and Co. Kerry (4·9 per cent)

The aggregate town population of Leinster rose by 1·6 per cent between 1951 and 1956, and that of Munster by 0·3 per cent. Declines of 2·4 and 2·2 per cent occurred in the population of the aggregate town areas of Connacht and Ulster (part of) respectively. The greatest increases in aggregate town population occurred in Co. Dublin, excluding the County Borough and Dun Laoghaire (43·6 per cent), Co. Limerick, excluding the County Borough (14·4 per cent) and Co. Kildare (7·8 per cent). Declines in aggregate town population between 1951 and 1956 were greatest in Co. Wicklow (5·1 per cent), Co. Donegal (4·5 per cent) and Co. Sligo (4·3 per cent). The percentage changes in the populations of the aggregate town and aggregate rural areas of each county between 1951 and 1956 are illustrated in Maps 5 and 6.

MAP 5

PERCENTAGE CHANGE IN TOWN POPULATION, 1951-1956

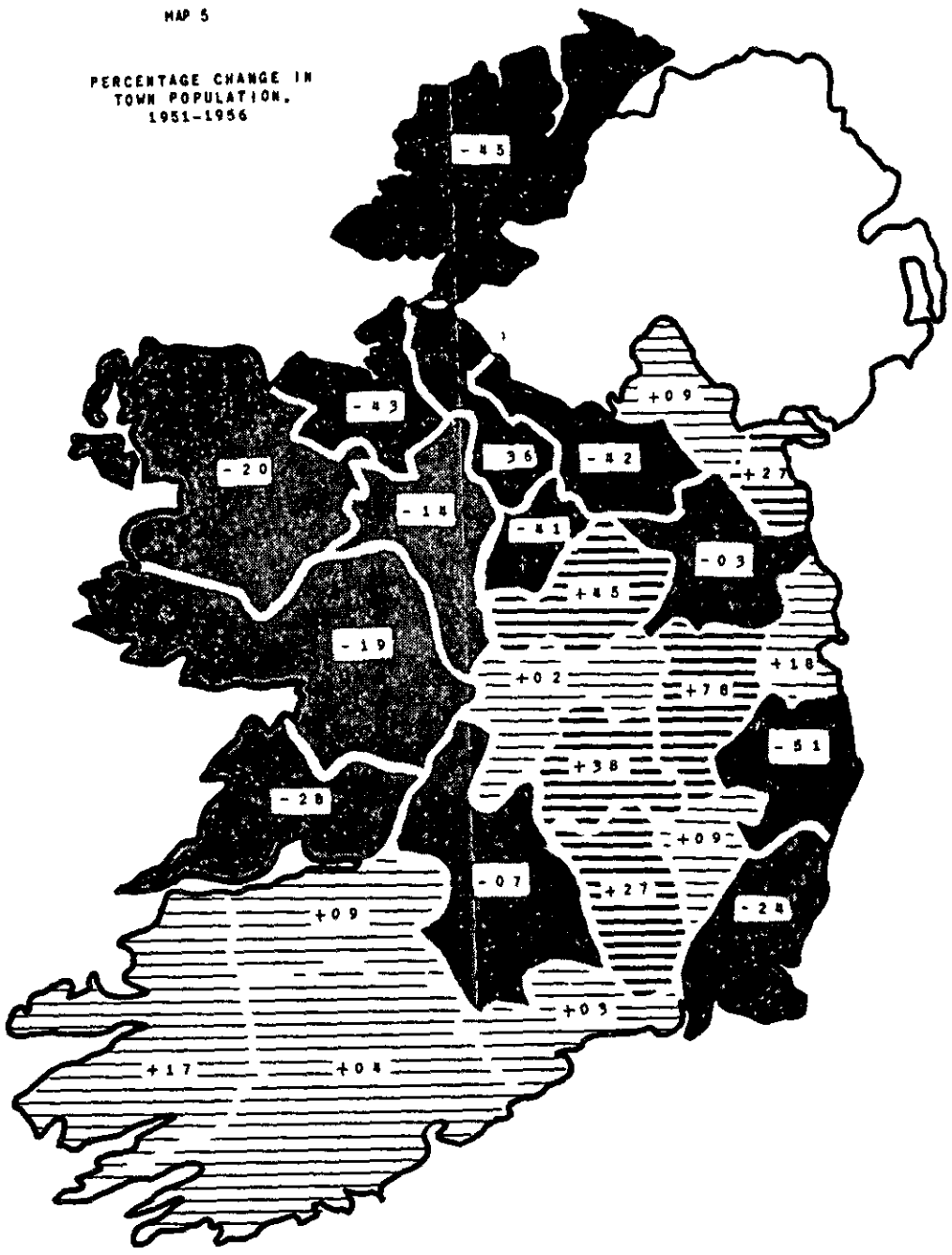

MAP 6

PERCENTAGE DECLINE IN RURAL POPULATION 1951 1956

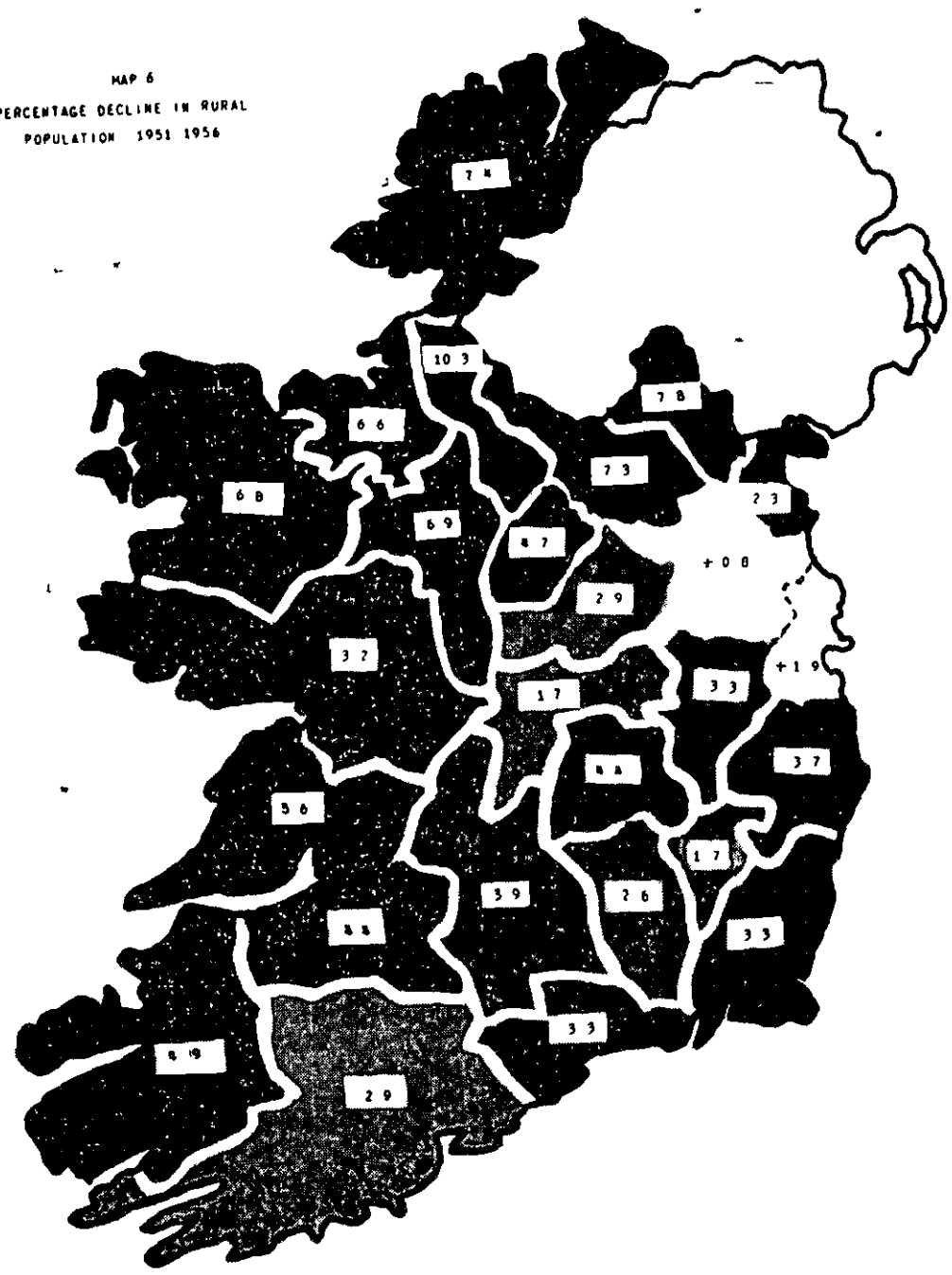

MAP 7

FEMALES PER 1 000 MALES IN AGGREGATE RURAL AREAS

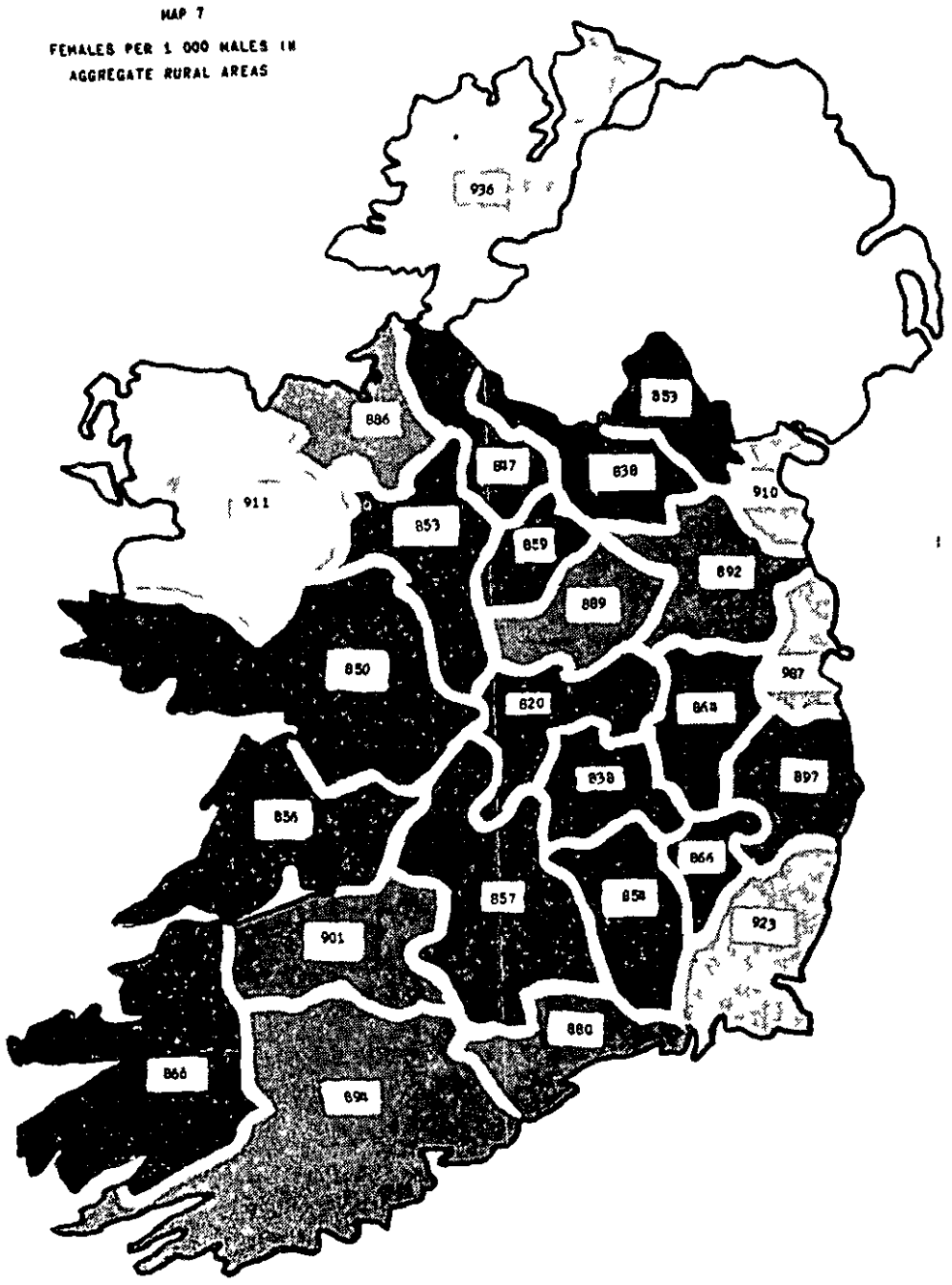

MAP 8

NET EMIGRATION RATE 1951-1956

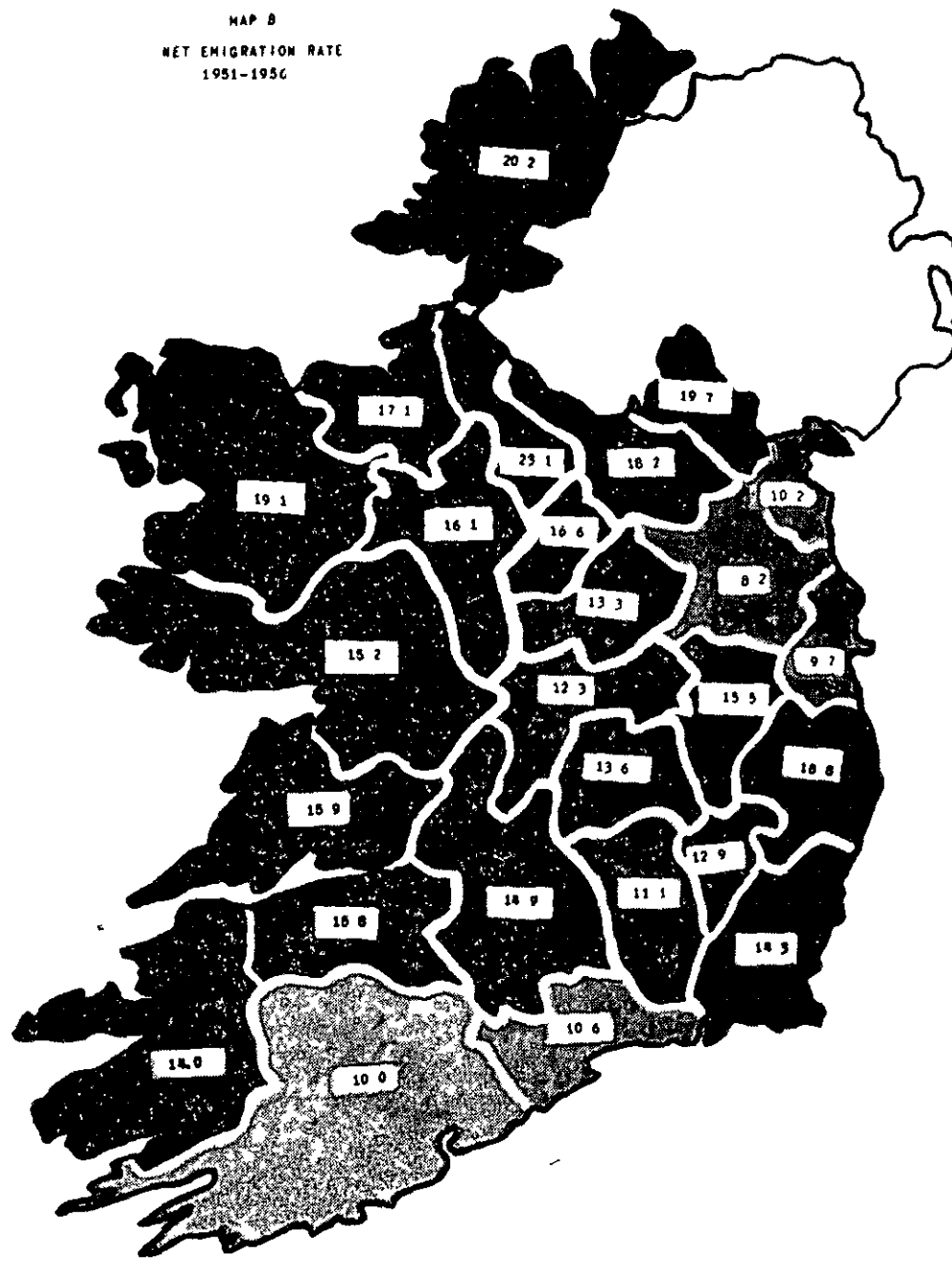

The number of females per 1,000 males in total aggregate town areas was 1,124, the proportions in the provinces being Leinster, 1,129; Munster, 1,121; Connacht, 1,078; and Ulster (part of), 1,110. The number of females per 1,000 males in total aggregate rural areas was 881. Among the provinces, Ulster (part of) had the highest proportion of females to males in aggregate rural areas (893 females per 1,000 males), while the lowest proportion (873 females per 1,000 males) occurred in aggregate rural areas in Connacht. In the aggregate rural areas of Leinster and Munster the numbers of females per 1,000 males were respectively 884 and 878. The sex-ratios in the aggregate rural areas of each county are shown in Map 7. In aggregate rural areas the number of females per 1,000 males ranged from 987 in Co. Dublin to 820 in Co. Offaly.

An indication of the trend in town and rural population since the year 1841 may be obtained from Table VIII. The first set of figures in this table relating to the years 1841 to 1936 inclusive represents the populations at the respective Censuses within the 1936 boundaries of towns of 1,500 population or over in 1936. The second set, for the years 1936, 1946 and 1951, shows the population at these Censuses within the 1951 boundaries of towns of 1,500 population or over in 1951. The final set shows the populations in 1951 and 1956 within the 1956 boundaries of aggregate town areas (as defined above). This form of presentation has been adopted in view of the impossibility of getting figures for strictly comparable areas over the whole period.

TABLE VIII.—"TOWN" AND "RURAL" POPULATION, 1841 TO 1956 (*a*).
(In Thousands)

Year	Total		Leinster		Munster		Connacht		Ulster (part of)	
	Town	Rural	Town	Rural	Town	Rural	Town	Rural	Town	Rural
1841	1,100	5,429	530	1,444	429	1,967	110	1,309	31	709
1851	1,131	3,980	550	1,122	445	1,413	103	907	33	538
1861	986	3,416	525	933	354	1,160	79	834	29	489
1871	934	3,119	512	827	332	1,061	66	780	24	450
1881	932	2,938	524	755	319	1,012	64	757	24	414
1891	888	2,581	518	670	296	876	53	671	21	363
1901	911	2,311	547	606	290	787	53	594	22	324
1911	942	2,197	574	588	295	740	52	559	21	310
1926	959	2,013	595	554	288	682	54	499	22	278
1936	1,055	1,914	672	549	298	644	62	464	23	257
1936	1,099	1,869	701	519	313	629	62	464	23	257
1946	1,161	1,794	756	525	317	600	64	429	25	239
1951	1,227	1,733	814	523	323	576	66	406	25	228
1951	1,272	1,688	841	495	332	567	72	400	28	225
1956	1,285	1,613	855	484	333	545	70	376	27	209

(*a*) For content of figures, see text.

Despite the great fall in population since 1841, the total number of persons in town areas has changed relatively little. Downward trends in the town population of Munster, Connacht and Ulster (part of) have been offset by a rise in the town population of Leinster (largely, of course, concentrated in Dublin County Borough). The rural population of each province in 1956 was at only about one third of its level in 1841.

MIGRATION.

In the intercensal period 1951 to 1956 the number of births exceeded the number of deaths by 134,434 whereas the total population declined by 62,329 The sum of these two figures, namely 196,763, represents the net emigration during the period

TABLE IX—BIRTHS, DEATHS AND NET EMIGRATION IN THE PERIOD 1951 TO 1956, BY SEXES

Five-year period, 1951 to 1956	Persons	Males	Females
Births	312,517	160,334	152,183
Deaths	178,083	95,721	82,362
Natural increase (excess of births over deaths)	134,434	64,613	69,821
Decrease in population	62,329	43,669	18,660
Net emigration (emigrants less immigrants)	196,763	108,282	88,481

It will be seen from Table IX that this figure for net emigration was made up of 108,282 males and 88,481 females. This compares with a net emigration of 119,568 persons, comprising 50,552 males and 69,016 females, in the period 1946 to 1951. Thus the net emigration of males in the later period was over double that in the earlier, while that of females showed an increase of over a quarter. The rate of net emigration per 1,000 average population per annum rose from 8·2 in 1946–51 to 13·4 in 1951–56.

In Table X are shown the annual average change in population, natural increase and net emigration for each intercensal period since the year 1871.

TABLE X —AVERAGE ANNUAL CHANGE IN POPULATION, NATURAL INCREASE AND NET EMIGRATION, 1871-81 TO 1951-56

Period	Average annual decline (+ = increase)			Average annual natural increase (Births less deaths)			Average annual net emigration		
	Persons	Males	Females	Persons	Males	Females	Persons	Males	Females
1871–1881†	18,317	8,003	10,314	31,855	16,955	14,900	50,172	24,958	25,214
1881–1891†	40,133	18,384	21,749	19,600	10,873	8,727	59,733	29,257	30,476
1891–1901†	24,688	11,852	12,836	14,954	8,463	6,491	39,642	20,315	19,327
1901–1911†	8,214	2,058	6,156	17,940	9,706	8,234	26,154	11,764	14,390
1911–1926††	11,180	5,508	5,672	15,822	8,426	7,396	27,002	13,934	13,068
1926–1936†	357	+1,357	1,714	16,318	8,612	7,706	16,675	7,255	9,420
1936–1946†	1,332	2,558	+1,226	17,380	8,700	8,680	18,712	11,258	7,454
1946–1951‡	+1,119	+2,390	1,271	25,503	12,699	12,804	24,384	10,309	14,075
1951–1956‡	12,466	8,734	3,732	26,887	12,923	13,964	39,353	21,657	17,696

† Ten year period †† Fifteen year period. ‡ Five year period.

The average yearly natural increase was greater, between 1951 and 1956, than during any period since 1881–91, amounting to 26,887 per annum. The average yearly net emigration was higher, between 1951 and 1956, than during any period since the beginning of the present century, amounting to 39,353 per annum. It is noteworthy that in the 1946–51 period and, to a greater extent between 1951 and 1956, the natural increase for females exceeded that for males. In all the earlier periods shown the male natural increase was greater than that for females, although in the decade 1936–46 the excess in the case of males was slight The various rates derived from Table X are shown in Table XI.

TABLE XI.—RATES OF CHANGE IN POPULATION, NATURAL INCREASE AND NET EMIGRATION PER 1,000 OF AVERAGE* POPULATION PER ANNUM AND NUMBER OF FEMALES EMIGRATING PER 1,000 MALES, 1871–81 TO 1951–56.

Period	Decrease in population (+ = increase)	Natural increase	Net emigration	Females emigrating per 1,000 males
	Per 1,000 of average* population			
1871–1881†	4·6	8 0	12 7	1,010
1881–1891†	10 9	5·3	16·3	1,042
1891–1901†	7·4	4·5	11 9	951
1901–1911†	2·6	5·6	8 2	1,223
1911–1926††	3 7	5 2	8·8	938
1926–1936†	0·1	5·5	5 6	1,298
1936–1946†	0 4	5 9	6 3	662
1946–1951‡	+0 4	8·6	8·2	1,365
1951–1956‡	4 3	9 2	13 4	817

* The arithmetical average of the population in consecutive census years. † Ten year period. †† Fifteen year period. ‡ Five year period.

The rate of natural increase, at 9·2 per 1,000 average population, was higher in 1951–56 than in any of the other intercensal periods shown, while the rate of net emigration, at 13·4 per 1,000 average population, was exceeded in only one of these periods namely 1881–91.

The number of females emigrating per 1,000 males was 817 in the period 1951–56, compared with 1,365 in the previous five years and 662 in 1936–46. Despite the considerable fluctuations in this proportion from one intercensal period to the next, the numbers of males and females emigrating over a long period are practically equal. Thus between 1901 and 1956, male emigrants numbered 670,600 while female emigrants numbered 666,200. Over the whole period covered in the foregoing tables, namely 1871 to 1956, the number of male emigrants was 1,415,900 while the number of female emigrants was 1,416,300.

The rates of change in population, natural increase and net emigration for each province in the intercensal periods since 1871 are shown in Table XII

TABLE XII —RATES OF DECREASE IN POPULATION, NATURAL INCREASE AND NET EMIGRATION PER THOUSAND AVERAGE* POPULATION PER ANNUM IN THE PROVINCES, 1871–81 TO 1951–56.

Period	Total			Leinster			Munster			Connacht			Ulster (part of)		
	Decrease in Population	Natural Increase	Net Emigration	Decrease in Population	Natural Increase	Net Emigration	Decrease in Population	Natural Increase	Net Emigration	Decrease in Population	Natural Increase	Net Emigration	Decrease in Population	Natural Increase	Net Emigration
1871–1881†	4 6	8·0	12 7	4 6	4·3	8·9	4·6	9 1	13 7	2 9	12 0	15·0	7·8	8·4	16·3
1881–1891†	10 9	5 3	16·3	7·4	2 9	10·3	12 7	5·7	18·4	12 5	8 5	21·0	13·3	5·6	18·9
1891–1901†	7 4	4·5	11·9	3 0	2·5	5 6	8 6	5·0	13·6	11 3	6 9	18·3	10 4	4 4	14·7
1901–1911†	2·6	5 6	8·2	+0 8	4 4	3 6	3 9	6 2	10 1	5 7	7 4	13·1	4 3	4·8	9·1
1911–1926††	3 7	5 2	8 8	0 7	4·7	5 5	4 4	5·6	9 9	6 7	6 1	12·8	6 6	4·0	10·6
1926–1936†	0 1	5 5	5 6	+6·0	6 4	0 4	2 9	5·3	8 2	5 1	5·0	10·1	6·8	3 4	10·2
1936–1946†	0 4	5·9	6·3	+4 9	7·8	2·9	2·7	5 0	7 7	6 4	3·9	10·3	6 0	3 7	9·7
1946–1951‡	+0·4	8·6	8·2	+8 6	10 7	2·1	4·1	7·5	11 7	8 8	6 3	15 1	8 4	6·2	14·6
1951–1956‡	4·3	9 2	13·4	+0·4	11 7	11 4	4 9	7·9	12 8	11·2	6 3	17 4	14 2	5 4	19 6

* The arithmetical average of the population in consecutive census years. † Ten year period. †† Fifteen year period. ‡ Five year period

The most striking feature of this table is the high rate of net emigration from the province of Leinster in the most recent period, the figure of 11·4 per 1,000 average population exceeding that for any of the other intercensal periods shown. In the case of Ulster (part of), also, the rate of net emigration in 1951–56 was higher than in any of the other intercensal periods shown, but in each period the rate of net emigration from this area was substantial. The rate of natural increase in Leinster in 1951–56 was the highest in any of the years shown, while that in Munster was exceeded only in 1871–81. In Connacht the rate of natural increase has remained fairly stable for a number of years, while in Ulster (part of) a decline occurred in 1951–56 compared with the previous five years.

In TABLE 12 (pages 136–137), are shown the numbers of births and deaths, the natural increase and net emigration and the corresponding annual rates for each county for the period 1951 to 1956 The annual average rates of net emigration from each county in the periods 1946–51 and 1951–56 are compared in Table XIII

TABLE XIII —ANNUAL AVERAGE RATE OF NET EMIGRATION FROM EACH COUNTY IN THE PERIODS 1946 TO 1951 AND 1951 TO 1956.

Area	Net emigration per 1,000 average population per annum		Area	Net emigration per 1,000 average population per annum	
	1946 to 1951	1951 to 1956		1946 to 1951	1951 to 1956
TOTAL	8·2	13 4	MUNSTER		
Leinster	2 1	11 4	Clare	15 9	15·9
Munster	11 7	12 8	Cork*	7·9	10 0
Connacht	15·1	17 4	Kerry	17·7	14 0
Ulster (part of)	14 6	19 6	Limerick*	12 7	15·8
			Tipperary, N.R	12 6	14 0
			Tipperary, S.R.	13 5	15 5
LEINSTER			Waterford*	9·6	10 6
Carlow	9 3	12 9			
Dublin*	+5 5	9 7	CONNACHT		
Kildare	8·8	15 5	Galway	15 3	15 2
Kilkenny	13·1	11 1	Leitrim	18 7	23·1
Laoighis	12 2	13 6	Mayo	15·3	19 1
Longford	16 8	16 6	Roscommon	15 9	16·1
Louth	3·3	10 2	Sligo	10 8	17·1
Meath	8 6	8 2			
Offaly	13·3	12·3	ULSTER (part of)		
Westmeath	11·9	13·3	Cavan	15 8	18 2
Wexford	12·3	14 3	Donegal	14 6	20 2
Wicklow	2·1	18·8	Monaghan	13 2	19 7

* County and County Borough

It will be observed that whereas for 1946–51 Dublin City and County was an area of net immigration, in the period 1951–56 it was one from which there was a very substantial net emigration, accounting for over one-sixth of the total net emigration from the country in the period. The counties in the case of which net emigration was greatest in 1951–56, with rates per 1,000 per annum were Leitrim (23·1), Donegal (20·2), Monaghan (19·7), Mayo (19·1), Wicklow (18·8), Cavan (18·2), Sligo (17·1), Longford (16·6), Roscommon (16·1) and Clare (15·9). These areas are largely those in the north and west of the country, the only county in Connacht and Ulster (part of) not listed being Galway in the case of which the rate of net emigration was 15·2 per 1,000 population. The annual average rate of net emigration from each county in the period 1951–56 is illustrated in Map 8.

INTERNATIONAL COMPARISON OF SEX-RATIO.

The most recent available figures for the proportion of females to males in a number of countries are shown in Table XIV.

TABLE XIV.—FEMALES PER 1,000 MALES IN CERTAIN COUNTRIES.

Country		Females per 1,000 males	Country		Females per 1,000 males
Canada	1951	976	Italy	1951	1,053
Australia	1954	977	The Six Counties	1951	1,053
IRELAND	1956	981	Switzerland	1950	1,075
Turkey	1950	990	Spain	1950	1,077
New Zealand	1951	991	Portugal	1950	1,079
Sweden	1950	1,008	England and Wales	1951	1,082
Netherlands	1947	1,009	France	1954	1,085
U.S.A.	1950	1,014	Finland	1950	1,092
Denmark	1950	1,017	Scotland	1951	1,094
Norway	1950	1,017	Germany (Federal Republic)	1950	1,134
Belgium	1947	1,027	Austria	1951	1,155
Greece	1951	1,051			

In only two of the countries listed, namely Canada and Australia, was the proportion of females to males lower than in Ireland. In Turkey and New Zealand, also, the number of males exceeded that of females while in all the other countries listed females outnumbered males In Austria and the German Federal Republic the excess of females was very marked

TABLES

CENSUS OF POPULATION, 1956.

TABLE 1.—POPULATION OF EACH PROVINCE AT EACH CENSUS SINCE 1901, AND THE NUMBER OF MARRIAGES, BIRTHS AND DEATHS REGISTERED IN EACH INTERCENSAL PERIOD SINCE 1891.

Total Population		Figures for the Intercensal Period mentioned in last column						Intercensal Period
Year	Persons	Marriages* Registered	Births* Registered	Deaths* Registered	Natural Increase (Births minus Deaths)	Decrease in Population (+ = Increase)	Estimated Net Emigration	
Total								
1901	3,221,823	148,134	737,934	588,391	149,543	246,871	396,414	1891–1901
1911	3,139,688	153,674	713,709	534,305	179,404	82,135	261,539	1901–1911
1926	2,971,992	230,525	968,742	731,409	237,333	167,696	405,029	1911–1926
1936	2,968,420	136,699	583,502	420,323	163,179	3,572	166,751	1926–1936
1946	2,955,107	159,426	602,095	428,297	173,798	13,313	187,111	1936–1946
1951	2,960,593	79,231	322,335	197,281	125,054	+5,486	119,568	1946–1951
1956	2,898,264	79,541	312,517	178,083	134,434	62,329	196,763	1951–1956
Leinster								
1901	1,152,829	61,617	269,072	239,399	29,673	34,931	64,604	1891–1901
1911	1,162,044	63,144	269,940	219,462	50,478	+9,215	41,263	1901–1911
1926	1,149,092	99,593	383,768	302,183	81,585	12,952	94,537	1911–1926
1936	1,220,411	62,879	250,481	174,879	75,602	+71,319	4,283	1926–1936
1946	1,281,117	76,825	277,696	180,349	97,347	+60,706	36,641	1936–1946
1951	1,336,576	39,202	150,893	82,205	68,688	+55,459	13,229	1946–1951
1956	1,338,942	43,145	152,760	74,300	78,460	+2,461	75,999	1951–1956
Munster								
1901	1,076,188	47,647	248,875	192,463	56,412	96,214	152,626	1891–1901
1911	1,035,495	50,424	236,904	170,922	65,982	40,693	106,675	1901–1911
1926	969,902	74,388	313,119	229,634	83,485	65,593	149,078	1911–1926
1936	942,272	42,023	184,113	133,474	50,639	27,630	78,269	1926–1936
1946	917,306	47,410	181,614	134,881	46,733	24,966	71,699	1936–1946
1951	898,870	23,303	96,887	63,302	33,585	18,436	52,021	1946–1951
1956	877,238	21,782	92,123	57,082	35,041	21,727	56,768	1951–1956
Connacht								
1901	646,932	23,902	146,514	98,936	47,578	77,842	125,420	1891–1901
1911	610,984	24,940	136,033	89,350	46,683	35,948	82,631	1901–1911
1926	552,907	35,448	175,588	122,218	53,370	58,077	111,447	1911–1926
1936	525,468	20,271	97,656	70,518	27,138	27,439	54,577	1926–1936
1946	492,797	22,110	92,323	72,540	19,783	32,671	52,454	1936–1946
1951	471,895	10,579	48,401	33,519	14,882	20,902	35,784	1946–1951
1956	446,221	8,921	44,561	30,204	14,357	25,674	40,031	1951–1956
Ulster (part of)								
1901	345,874	14,968	73,473	57,593	15,880	37,884	53,764	1891–1901
1911	331,165	15,166	70,832	54,571	16,261	14,709	30,970	1901–1911
1926	300,091	21,096	96,267	77,374	18,893	31,074	49,967	1911–1926
1936	280,269	11,526	51,252	41,452	9,800	19,822	29,622	1926–1936
1946	263,887	13,081	50,462	40,527	9,935	16,382	26,317	1936–1946
1951	253,252	6,147	26,154	18,255	7,899	10,635	18,534	1946–1951
1956	235,863	5,693	23,073	16,497	6,576	17,389	23,965	1951–1956

* Relate to the normally resident population

TABLE 2 —AVERAGE ANNUAL NUMBER OF MARRIAGES, BIRTHS, DEATHS, ETC, PER 1,000 OF THE AVERAGE POPULATION* IN EACH PROVINCE FOR EACH INTERCENSAL PERIOD SINCE 1891.

Intercensal Period	Marriages	Births	Deaths	Natural Increase (Births minus Deaths)	Decrease in Population (+ = Increase)	Estimated Net Emigration
Total						
1891 to 1901	**4 4**	**22 1**	**17 6**	**4 5**	**7 4**	**11 9**
1901 to 1911	**4 8**	**22 4**	**16 8**	**5·6**	**2 6**	**8 2**
1911 to 1926	**5 0**	**21·1**	**16 0**	**5 2**	**3·7**	**8·8**
1926 to 1936	**4 6**	**19·6**	**14 2**	**5 5**	**0·1**	**5 6**
1936 to 1946	**5·4**	**20 3**	**14 5**	**5·9**	**0 4**	**6 3**
1946 to 1951	**5·5**	**22 2**	**13 6**	**8·6**	**+0 4**	**8 2**
1951 to 1956	**5·4**	**21 3**	**12 2**	**9·2**	**4 3**	**13 4**
Leinster						
1891 to 1901	5.3	23 0	20 5	2 5	3 0	5 6
1901 to 1911	5 5	23 3	19 0	4 4	+0 8	3 6
1911 to 1926	5 7	22 1	17 4	4 7	0·7	5·5
1926 to 1936	5 3	21 1	14 8	6·4	+6 0	0 4
1936 to 1946	6 1	22 2	14 4	7·8	+4·9	2·9
1946 to 1951	6·1	23 5	12 8	10·7	+8 6	2·1
1951 to 1956	6 4	22 8	11 1	11 7	+0·4	11·4
Munster						
1891 to 1901	4 2	22 1	17 1	5 0	8 6	13 6
1901 to 1911	4 8	22 4	16 2	6·2	3 9	10·1
1911 to 1926	4 9	20 8	15 3	5 6	4 4	9 9
1926 to 1936	4 4	19 3	14 0	5 3	2 9	8 2
1936 to 1946	5 1	19 5	14 5	5 0	2 7	7 7
1946 to 1951	5 2	21 8	14 2	7 5	4 1	11 7
1951 to 1956	4 9	20 7	12 9	7 9	4 9	12 8
Connacht						
1891 to 1901	3·5	21 4	14 4	6 9	11 3	18 3
1901 to 1911	4 0	21 6	14·2	7 4	5·7	13 1
1911 to 1926	4 1	20·1	14 0	6·1	6·7	12·8
1926 to 1936	3 8	18 1	13·1	5 0	5 1	10·1
1936 to 1946	4 3	18 1	14·2	3 9	6 4	10·3
1946 to 1951	4 5	20 5	14 2	6 3	8 8	15·1
1951 to 1956	3 9	19 4	13 2	6 3	11 2	17·4
Ulster (part of)						
1891 to 1901	4 1	20 1	15 8	4 4	10·4	14 7
1901 to 1911	4 5	20 9	16 1	4 8	4·3	9·1
1911 to 1926	4 5	20 3	16 3	4 0	6·6	10 6
1926 to 1936	4 0	17 7	14 3	3 4	6 8	10 2
1936 to 1946	4 8	18 5	14 9	3·7	6·0	9 7
1946 to 1951	4 8	20·6	14 4	6 2	8 4	14·6
1951 to 1956	4 7	18·9	13 5	5 4	14·2	19 6

* The arithmetic average of the populations in consecutive census years.

TABLE 3 —POPULATION OF EACH PROVINCE AND COUNTY AS CONSTITUTED AT EACH OF THE ELEVEN CENSUSES FROM 1861 TO 1956.

Province		Population		
		Persons	Males	Females
Total				
	1861	4,402,111	2,169,042	2,233,069
	1871	4,053,187	1,992,468	2,060,719
	1881	3,870,020	1,912,438	1,957,582
	1891	3,468,694	1,728,601	1,740,093
	1901	3,221,823	1,610,085	1,611,738
	1911	3,139,688	1,589,509	1,550,179
	1926	2,971,992	1,506,889	1,465,103
	1936	2,968,420	1,520,454	1,447,966
	1946	2,955,107	1,494,877	1,460,230
	1951	2,960,593	1,506,597	1,453,996
	1956	2,898,264	1,462,928	1,435,336
Leinster				
	1861	1,457,635	715,005	742,630
	1871	1,339,451	655,114	684,337
	1881	1,278,989	630,038	648,951
	1891	1,187,760	587,847	599,913
	1901	1,152,829	571,809	581,020
	1911	1,162,044	582,967	579,077
	1926	1,149,092	573,900	575,192
	1936	1,220,411	611,279	609,132
	1946	1,281,117	630,982	650,135
	1951	1,336,576	664,008	672,568
	1956*	1,338,942	658,453	680,489
Munster				
	1861	1,513,558	744,682	768,876
	1871	1,393,485	686,106	707,379
	1881	1,331,115	659,994	671,121
	1891	1,172,402	587,611	584,791
	1901	1,076,188	540,970	535,218
	1911	1,035,495	526,130	509,365
	1926	969,902	493,628	476,274
	1936	942,272	485,412	456,860
	1946	917,306	467,698	449,608
	1951	898,870	460,365	438,505
	1956*	877,238	446,782	430,456
Connacht				
	1861	913,135	454,035	459,100
	1871	846,213	418,728	427,485
	1881	821,657	407,021	414,636
	1891	724,774	362,166	362,608
	1901	646,932	323,667	323,265
	1911	610,984	312,089	298,895
	1926	552,907	284,453	268,454
	1936	525,468	276,399	249,069
	1946	492,797	257,794	235,003
	1951	471,895	248,955	222,940
	1956	446,221	234,558	211,663
Ulster (part of)				
	1861	517,783	255,320	262,463
	1871	474,038	232,520	241,518
	1881	438,259	215,385	222,874
	1891	383,758	190,977	192,781
	1901	345,874	173,639	172,235
	1911	331,165	168,323	162,842
	1926	300,091	154,908	145,183
	1936	280,269	147,364	132,905
	1946	263,887	138,403	125,484
	1951	253,252	133,269	119,983
	1956	235,863	123,135	112,728

County		Population		
		Persons	Males	Females
Leinster				
Carlow				
	1861	57,137	28,139	28,998
	1871	51,650	25,464	26,186
	1881	46,568	23,078	23,490
	1891	40,936	20,552	20,384
	1901	37,748	19,009	18,739
	1911	36,252	18,481	17,771
	1926	34,476	17,802	16,674
	1936	34,452	18,066	16,386
	1946	34,081	17,702	16,379
	1951	34,162	17,848	16,314
	1956	33,888	17,666	16,222
Dublin County and Dublin County Borough				
	1861	410,252	191,435	218,817
	1871	405,262	188,108	217,154
	1881	418,910	197,740	221,170
	1891	419,216	197,409	221,807
	1901	448,206	211,786	236,420
	1911	477,196	226,364	250,832
	1926	505,654	238,995	266,659
	1936	586,925	277,098	309,827
	1946	636,193	292,205	343,988
	1951	693,022	326,126	366,896
	1956	705,781	329,627	376,154
Kildare				
	1861	90,946	48,960	41,986
	1871	83,614	44,946	38,668
	1881	75,804	40,701	35,103
	1891	70,206	38,407	31,799
	1901	63,566	34,703	28,863
	1911	66,627	37,684	28,943
	1926	58,028	31,987	26,041
	1936	57,892	31,956	25,936
	1946	64,849	36,057	28,792
	1951	66,437	36,364	30,073
	1956	65,915	35,069	30,846
Kilkenny				
	1861	124,515	60,317	64,198
	1871	109,379	52,965	56,414
	1881	99,531	48,971	50,560
	1891	87,261	43,468	43,793
	1901	79,159	40,095	39,064
	1911	74,962	38,551	36,411
	1926	70,990	37,084	33,906
	1936	68,614	36,489	32,125
	1946	66,712	35,464	31,248
	1951	65,235	34,687	30,548
	1956*	64,089	33,927	30,162
Laoighis				
	1861	90,650	45,112	45,538
	1871	79,771	39,843	39,928
	1881	73,124	36,861	36,263
	1891	64,883	33,171	31,712
	1901	57,417	29,694	27,723
	1911	54,629	28,711	25,918
	1926	51,540	27,198	24,342
	1936	50,109	27,149	22,960
	1946	49,697	26,751	22,946
	1951	48,430	26,154	22,276
	1956	47,087	25,233	21,854

* An area which was within the Administrative County of Kilkenny in 1951 was transferred, in 1955, to Waterford County Borough. Thus the areas to which the 1956 figures relate are not comparable with those for earlier years. See explanatory notes.

TABLE 3 (*contd.*) —POPULATION OF EACH PROVINCE AND COUNTY AS CONSTITUTED AT EACH OF THE ELEVEN CENSUSES FROM 1861 TO 1956.

County		Population		
		Persons	Males	Females
Leinster (*contd.*)				
Longford				
	1861	71,694	36,044	35,650
	1871	64,501	32,512	31,989
	1881	61,009	30,770	30,239
	1891	52,647	26,681	25,966
	1901	46,672	23,814	22,858
	1911	43,820	22,656	21,164
	1926	39,847	20,805	19,042
	1936	37,847	20,152	17,695
	1946	36,218	19,322	16,896
	1951	34,553	18,388	16,165
	1956	32,969	17,477	15,492
Louth				
	1861	90,713	44,241	46,472
	1871	84,021	41,033	42,988
	1881	77,684	37,989	39,695
	1891	71,038	35,242	35,796
	1901	65,820	32,666	33,154
	1911	63,665	32,191	31,474
	1926	62,739	31,749	30,990
	1936	64,339	32,829	31,510
	1946	66,194	33,399	32,795
	1951	68,771	34,886	33,885
	1956	69,194	34,788	34,406
Meath				
	1861	110,373	55,800	54,573
	1871	95,558	48,437	47,121
	1881	87,469	44,315	43,154
	1891	76,987	39,224	37,763
	1901	67,497	34,757	32,740
	1911	65,091	33,934	31,157
	1926	62,969	33,082	29,887
	1936	61,405	32,501	28,904
	1946	66,232	34,950	31,282
	1951	66,337	34,980	31,357
	1956	66,762	34,830	31,932
Offaly				
	1861	90,043	45,513	44,530
	1871	75,900	38,307	37,593
	1881	72,852	37,106	35,746
	1891	65,563	33,777	31,786
	1901	60,187	31,065	29,122
	1911	56,832	29,804	27,028
	1926	52,592	27,566	25,026
	1936	51,308	27,555	23,753
	1946	53,686	29,311	24,375
	1951	52,544	28,306	24,238
	1956	51,970	27,591	24,379
Westmeath				
	1861	90,879	46,218	44,661
	1871	78,432	39,804	38,628
	1881	71,798	36,478	35,320
	1891	65,109	33,927	31,182
	1901	61,629	31,880	29,749
	1911	59,986	31,910	28,076
	1926	56,818	30,151	26,667
	1936	54,706	29,039	25,667
	1946	54,949	29,058	25,891
	1951	54,463	28,737	25,726
	1956	54,122	28,102	26,020
Leinster (*contd.*)				
Wexford				
	1861	143,954	69,104	74,850
	1871	132,666	64,199	68,467
	1881	123,854	60,928	62,926
	1891	111,778	54,935	56,843
	1901	104,104	51,756	52,348
	1911	102,273	51,568	50,705
	1926	95,848	48,570	47,278
	1936	94,245	48,577	45,668
	1946	91,855	46,611	45,244
	1951	90,032	45,945	44,087
	1956	87,259	44,210	43,049
Wicklow				
	1861	86,479	44,122	42,357
	1871	78,697	39,496	39,201
	1881	70,386	35,101	35,285
	1891	62,136	31,054	31,082
	1901	60,824	30,584	30,240
	1911	60,711	31,113	29,598
	1926	57,591	28,911	28,680
	1936	58,569	29,868	28,701
	1946	60,451	30,152	30,299
	1951	62,590	31,587	31,003
	1956	59,906	29,933	29,973
Munster				
Clare				
	1861	166,305	82,541	83,764
	1871	147,864	73,442	74,422
	1881	141,457	71,058	70,399
	1891	124,483	63,138	61,345
	1901	112,334	57,386	54,948
	1911	104,232	53,877	50,355
	1926	95,064	50,071	44,993
	1936	89,879	47,957	41,922
	1946	85,064	45,350	39,714
	1951	81,329	43,473	37,856
	1956	77,176	40,868	36,308
Cork County and Cork County Borough				
	1861	544,818	269,637	275,181
	1871	517,076	256,062	261,014
	1881	495,607	246,044	249,563
	1891	438,432	219,988	218,444
	1901	404,611	202,297	202,314
	1911	392,104	197,516	194,588
	1926	365,747	183,192	182,555
	1936	355,957	179,620	176,337
	1946	343,668	171,110	172,558
	1951	341,284	170,865	170,419
	1956	336,663	167,952	168,711
Kerry				
	1861	201,800	99,999	101,801
	1871	196,586	97,913	98,673
	1881	201,039	101,208	99,831
	1891	179,136	91,017	88,119
	1901	165,726	84,427	81,299
	1911	159,691	81,474	78,217
	1926	149,171	76,863	72,308
	1936	139,834	73,503	66,331
	1946	133,893	70,113	63,780
	1951	126,644	66,507	60,137
	1956	122,072	63,965	58,107

TABLE 3 (*contd.*) —POPULATION OF EACH PROVINCE AND COUNTY AS CONSTITUTED AT EACH OF THE ELEVEN CENSUSES FROM 1861 TO 1956.

County		Population		
		Persons	Males	Females
Munster (*contd.*)				
Limerick County and Limerick County Borough				
	1861	217,277	105,712	111,565
	1871	191,936	93,112	98,824
	1881	180,632	88,311	92,321
	1891	158,912	78,607	80,305
	1901	146,098	72,456	73,642
	1911	143,069	72,229	70,840
	1926	140,343	71,172	69,171
	1936	141,153	72,407	68,746
	1946	142,559	72,039	70,520
	1951	141,239	71,691	69,548
	1956	137,881	69,622	68,259
Tipperary				
	1861	249,106	122,483	126,623
	1871	216,713	106,499	110,214
	1881	199,612	98,755	100,857
	1891	173,188	86,807	86,381
	1901	160,232	81,399	78,833
	1911	152,433	78,584	73,849
	1926	141,015	72,904	68,111
	1936	137,835	72,397	65,438
	1946	136,014	70,999	65,015
	1951	133,313	69,866	63,447
	1956	129,415	67,398	62,017
Waterford County and Waterford County Borough				
	1861	134,252	64,310	69,942
	1871	123,310	59,078	64,232
	1881	112,768	54,618	58,150
	1891	98,251	48,054	50,197
	1901	87,187	43,005	44,182
	1911	83,966	42,450	41,516
	1926	78,562	39,426	39,136
	1936	77,614	39,528	38,086
	1946	76,108	38,087	38,021
	1951	75,061	37,963	37,098
	1956*	74,031	36,977	37,054
Connacht				
Galway				
	1861	271,478	134,057	137,421
	1871	248,458	122,496	125,962
	1881	242,005	120,609	121,396
	1891	214,712	108,283	106,429
	1901	192,549	97,923	94,626
	1911	182,224	94,403	87,821
	1926	169,366	88,481	80,885
	1936	168,198	89,170	79,028
	1946	165,201	87,435	77,766
	1951	160,204	85,141	75,063
	1956	155,553	82,223	73,330
Leitrim				
	1861	104,744	52,562	52,182
	1871	95,562	47,724	47,838
	1881	90,372	45,190	45,182
	1891	78,618	39,715	38,903
	1901	69,343	35,098	34,245
	1911	63,582	32,759	30,823
	1926	55,907	29,247	26,660
	1936	50,908	27,337	23,571
	1946	44,591	24,065	20,526
	1951	41,209	22,374	18,835
	1956	37,056	19,986	17,070
Mayo				
	1861	254,796	125,636	129,160
	1871	246,030	120,877	125,153
	1881	245,212	119,421	125,791
	1891	219,034	107,498	111,536
	1901	199,166	97,564	101,602

County		Population		
		Persons	Males	Females
Connacht (*contd.*)				
Mayo (*contd.*)				
	1911	192,177	96,345	95,832
	1926	172,690	86,778	85,912
	1936	161,349	83,213	78,136
	1946	148,120	75,073	73,047
	1951	141,867	73,345	68,522
	1956	133,052	68,879	64,173
Roscommon				
	1861	157,272	79,841	77,431
	1871	140,670	70,647	70,023
	1881	132,490	66,657	65,833
	1891	114,397	58,000	56,397
	1901	101,791	51,233	50,558
	1911	93,956	48,522	45,434
	1926	83,556	43,281	40,275
	1936	77,566	41,308	36,258
	1946	72,510	38,845	33,665
	1951	68,102	36,626	31,476
	1956	63,710	34,078	29,632
Sligo				
	1861	124,845	61,939	62,906
	1871	115,493	56,984	58,509
	1881	111,578	55,144	56,434
	1891	98,013	48,670	49,343
	1901	84,083	41,849	42,234
	1911	79,045	40,060	38,985
	1926	71,388	36,666	34,722
	1936	67,447	35,371	32,076
	1946	62,375	32,376	29,999
	1951	60,513	31,469	29,044
	1956	56,850	29,392	27,458
Ulster (part of)				
Cavan				
	1861	153,906	77,503	76,403
	1871	140,735	70,479	70,256
	1881	129,476	64,637	64,839
	1891	111,917	56,772	55,145
	1901	97,541	50,087	47,454
	1911	91,173	47,743	43,430
	1926	82,452	43,550	38,902
	1936	76,670	41,446	35,224
	1946	70,355	38,121	32,234
	1951	66,377	36,187	30,190
	1956	61,740	33,177	28,563
Donegal				
	1861	237,395	115,875	121,520
	1871	218,334	106,080	112,254
	1881	206,035	100,671	105,364
	1891	185,635	91,478	94,157
	1901	173,722	86,444	87,278
	1911	168,537	84,627	83,910
	1926	152,508	78,100	74,408
	1936	142,310	73,924	68,386
	1946	136,317	70,269	66,048
	1951	131,530	67,964	63,566
	1956	122,059	62,664	59,395
Monaghan				
	1861	126,482	61,942	64,540
	1871	114,969	55,961	59,008
	1881	102,748	50,077	52,671
	1891	86,206	42,727	43,479
	1901	74,611	37,108	37,503
	1911	71,455	35,953	35,502
	1926	65,131	33,258	31,873
	1936	61,289	31,994	29,295
	1946	57,215	30,013	27,202
	1951	55,345	29,118	26,227
	1956	52,064	27,294	24,770

* An area which was within the Administrative County of Kilkenny in 1951 was transferred, in 1955, to Waterford County Borough. Thus the area to which the 1956 figures relate is not comparable with that for earlier years. See explanatory notes.

TABLE 4.—INCREASE OR DECREASE PER CENT IN POPULATION OF EACH PROVINCE AND COUNTY AS CONSTITUTED AT EACH OF THE ELEVEN CENSUSES FROM 1861 TO 1956.

Province and County	Percentage decrease in population (+ = increase)									
	1861 to 1871	1871 to 1881	1881 to 1891	1891 to 1901	1901 to 1911	1911 to 1926	1926 to 1936	1936 to 1946	1946 to 1951	1951 to 1956
	%	%	%	%	%	%	%	%	%	%
Total	**7 93**	**4 52**	**10 37**	**7 12**	**2·55**	**5·34**	**0 12**	**0 45**	**+0 19**	**2 11**
Leinster*	8·11	4 51	7·13	2 94	+0 80	1·11	+6 21	+4·97	+4 33	+0·18
Munster*	7·93	4·48	11·92	8·21	3 78	6·33	2 84	2 65	2 01	2·42
Connacht	7·33	2 90	11·79	10·74	5·56	9·51	4 96	6 22	4 24	5 44
Ulster (part of)	8·45	7 55	12·44	9·87	4·25	9 38	6 61	5 85	4 03	6 87
Leinster										
Carlow	9 60	9 84	12 09	7 79	3 96	4 90	0 07	1 08	+0 24	0 80
Dublin County and Dublin County Borough	1·22	+3 37	+0 07	+6 92	+6 47	+5 96	+16·07	+8·39	+8 93	+1 84
Kildare	8·06	9 34	7 38	9 46	+4·82	12 91	0 23	+12 02	+2 45	0·79
Kilkenny*	12·16	9 00	12 33	9 28	5·30	5 30	3·35	2 77	2 21	1·62
Laoighis	12 00	8 33	11·27	11·51	4 86	5 65	2 78	0 82	2 55	2·77
Longford	10·03	5 41	13 71	11·35	6·11	9 07	5 02	4 30	4 60	4·58
Louth	7 38	7·54	8 56	7·35	3 27	1 45	+2 55	+2 88	+3·89	+0·62
Meath	13·42	8·47	11·98	12 33	3 56	3 26	2 48	+7 86	+0 16	+0 64
Offaly	15·71	4 02	10·01	8 20	5 57	7 46	2 44	+4 63	2·13	1 09
Westmeath	13 70	8 46	9 32	5·34	2·67	5 28	3 72	+0 44	0·88	0·63
Wexford	7 84	6 64	9 75	6 87	1 76	6 28	1·67	2 54	1 98	3·08
Wicklow	9·00	10 56	11·72	2 11	0 19	5·14	+1 70	+3 21	+3 54	4 29
Munster										
Clare	11 09	4 33	12·00	9 76	7 21	8 80	5 45	5 36	4 39	5·11
Cork County and Cork County Borough	5 09	4 15	11 54	7 71	3 09	6 72	2 68	3 45	0 69	1·35
Kerry	2 58	+2 27	10 89	7 49	3 64	6 59	6 26	4 25	5 41	3·61
Limerick County and Limerick County Borough	11·66	5 89	12 02	8 06	2 07	1 91	+0·58	+1 00	0 93	2·38
Tipperary	13 00	7 89	13 24	7 48	4 87	7 49	2 26	1 32	1·99	2·92
Waterford County and Waterford County Borough*	8 15	8 55	12 87	11 26	3 69	6 44	1 21	1 94	1·38	1·50
Connacht										
Galway	8 48	2 60	11 28	10 32	5 36	7 06	0 69	1 78	3 02	2·90
Leitrim	8 77	5 43	13 01	11 80	8 31	12 07	8 94	12 41	7 58	10 08
Mayo	3 44	0·33	10 68	9 07	3 51	10 14	6 57	8 20	4 22	6·21
Roscommon	10 56	5 82	13 66	11·02	7 70	11 07	7 17	6 52	6 08	6·45
Sligo	7 49	3 39	12 16	14 21	5 99	9 69	5 52	7 52	2 99	6 05
Ulster (part of)										
Cavan	8 56	8 00	13 56	12 85	6 53	9 57	7 01	8 24	5·65	6·99
Donegal	8 03	5 63	9 90	6 42	2 98	9 51	6 69	4 21	3 51	7·20
Monaghan	9 10	10 63	16 10	13 45	4·23	8 85	5 90	6 65	3 27	5·93

* An area which was within the Administrative County of Kilkenny in 1951 was transferred, in 1955, to Waterford County Borough Thus the areas to which the 1951–'56 figures relate are not comparable with those for the earlier intercensal periods See explanatory notes.

TABLE 5 —POPULATION OF EACH CONSTITUENCY FOR ELECTIONS TO DÁIL ÉIREANN

NOTES.

The number of members assigned to Dail Éireann is 147, they are elected as representing particular constituencies according to the numbers shown in column 5 of this table.

For details of constituencies and their boundaries see schedule to Electoral (Amendment) Act, 1947.

Constituency	Population			Members assigned to Dáil Éireann by Electoral (Amendment) Act, 1947	Population per member
	Persons	Males	Females		
Borough Constituencies :					
Cork ..	112,098	52,373	59,725	5	22,420
Dublin North (Central)	42,361	18,895	23,466	3	14,120
Dublin North (East)	108,833	51,138	57,695	5	21,767
Dublin North (West) . .	60,742	28,814	31,928	3	20,247
Dublin South (Central)	86,620	39,239	47,381	5	17,324
Dublin South (East)	54,975	23,241	31,734	3	18,325
Dublin South (West)	115,029	54,126	60,903	5	23,006
County Constituencies :					
Carlow—Kilkenny* .	98,838	51,997	46,841	5	19,768
Dun Laoghaire and Rathdown .	101,763	46,865	54,898	3	33,921
Dublin ..	135,458	67,309	68,149	3	45,153
Kildare	65,915	35,069	30,846	3	21,972
Leix—Offaly .. .	99,057	52,824	46,233	5	19,811
Longford—Westmeath	87,091	45,579	41,512	5	17,418
Louth	69,194	34,788	34,406	3	23,065
Meath	66,762	34,830	31,932	3	22,254
Wexford	87,259	44,210	43,049	5	17,452
Wicklow	59,906	29,933	29,973	3	19,969
Clare .	77,176	40,868	36,308	4	19,294
Cork West	51,475	26,783	24,692	3	17,158
Cork East	58,344	29,555	28,789	3	19,448
Cork North	56,600	29,241	27,359	3	18,867
Cork South .	58,146	30,000	28,146	3	19,382
North Kerry	71,928	37,583	34,345	4	17,982
South Kerry	50,144	26,382	23,762	3	16,715
West Limerick	54,605	28,582	26,023	3	18,202
East Limerick	83,276	41,040	42,236	4	20,819
North Tipperary	55,697	29,228	26,469	3	18,566
South Tipperary	73,718	38,170	35,548	4	18,430
Waterford†	73,170	36,573	36,597	4	18,293
West Galway .	55,103	28,323	26,780	3	18,368
South Galway	49,726	26,862	22,864	3	16,575
North Galway	50,724	27,038	23,686	3	16,908
South Mayo ..	78,410	40,636	37,774	4	19,603
North Mayo .	54,642	28,243	26,399	3	18,214
Roscommon	63,710	34,078	29,632	4	15,928
Sligo—Leitrim	93,906	49,378	44,528	5	18,781
Cavan	61,740	33,177	28,563	4	15,435
West Donegal	50,101	25,694	24,407	3	16,700
East Donegal	71,958	36,970	34,988	4	17,990
Monaghan	52,064	27,294	24,770	3	17,355

* Includes the part of Waterford County Borough which was formerly in the Administrative County of Kilkenny

† Excludes the part of Waterford County Borough which was formerly in the Administrative County of Kilkenny.

TABLE 6.—POPULATION, AREA AND VALUATION OF EACH COUNTY ELECTORAL AREA AND EACH BOROUGH ELECTORAL AREA.

NOTES.

The AREA shown is exclusive of the area under certain lakes, rivers and tideways ; the VALUATION is the rateable valuation on 1 March, 1956.

ABBREVIATIONS

C E.A., County Electoral Area. B E A., Borough Electoral Area.

Electoral Area		Representatives assigned to area	Population 1951	Population 1956 Persons	Population 1956 Males	Population 1956 Females	Area	Valuation
							Acres	£
COUNTY ELECTORAL AREAS :								
Carlow County		21	34,162	33,888	17,666	16,222	221,485	185,836
Borris . ..	C.E.A.	5	6,921	6,681	3,558	3,123	71,612	33,819
Carlow .	,,	6	11,845	11,857	5,950	5,907	31,461	52,531
Muinebeag (Bagenalstown) .	,,	5	7,575	7,563	3,963	3,600	55,843	48,261
Tullow ..	,,	5	7,821	7,787	4,195	3,592	62,569	51,225
Cavan County ...		25	66,377	61,740	33,177	28,563	467,162	293,267
Bailieborough	C E A.	7	17,665	16,481	8,948	7,533	119,204	80,895
Ballyjamesduff	,,	6	15,841	14,649	7,999	6,650	104,308	68,152
Belturbet	,,	5	13,505	12,442	6,692	5,750	131,160	56,921
Cavan	,,	7	19,366	18,168	9,538	8,630	112,490	87,299
Clare County .		31	81,329	77,176	40,868	36,308	787,704	358,821
Ennis .	C E A.	7	20,713	20,162	10,436	9,726	142,863	110,206
Ennistimon	,,	5	12,661	11,907	6,379	5,528	166,724	63,336
Killaloe	,,	6	14,662	13,792	7,449	6,343	193,313	71,673
Kilrush .	,,	7	18,233	17,010	8,891	8,119	136,261	64,327
Miltownmalbay	,,	6	15,060	14,305	7,713	6,592	148,543	49,279
Cork County		46	258,400	256,652	130,408	126,244	1,839,953	1,251,191
Bandon	C E.A	7	35,189	34,112	17,579	16,533	311,760	176,778
Cork	,,	8	59,260	64,501	31,507	32,994	208,849	295,514
Kanturk	,,	6	33,969	33,146	17,362	15,784	306,843	144,948
Mallow	,,	7	41,186	39,956	20,475	19,481	319,593	244,289
Middleton	,,	6	31,326	30,989	15,420	15,569	153,395	176,051
Skibbereen	,,	7	35,361	33,434	17,287	16,147	273,436	141,219
Skull	,,	5	22,109	20,514	10,778	9,736	266,077	72,392
Donegal County .		28	131,530	122,059	62,664	59,395	1,193,621	364,434
Buncrana	C E A.	6	29,185	27,194	13,721	13,473	217,325	90,701
Donegal	,,	6	27,277	24,741	12,586	12,155	270,162	81,593
Glenties	,,	6	27,767	25,360	13,108	12,252	293,894	32,517
Letterkenny	,,	6	31,145	29,722	15,347	14,375	227,582	118,824
Millford	,,	4	16,156	15,042	7,902	7,140	184,658	40,799
Dublin County		25	141,467	166,305	78,810	87,495	199,313	929,718
No. 1 .	C E A	5	25,994	26,574	13,368	13,206	88,104	141,534
No. 2 . .	,,	3	16,905	19,281	8,865	10,416	36,383	111,387
No. 3	,,	3	17,468	24,458	12,522	11,936	40,536	122,611
No. 4	,,	6	33,538	48,439	23,283	25,156	30,111	269,596
No 5	,,	8	47,562	47,553	20,772	26,781	4,179	284,590
Galway County		31	160,204	155,553	82,223	73,330	1,467,670	591,340
Ballinasloe .	C E A	5	24,551	23,916	12,951	10,965	241,646	122,884
Galway	,,	7	41,575	41,750	21,166	20,584	205,652	145,347
Loughrea	,,	6	31,759	30,761	16,652	14,109	347,396	153,143
Oughterard	,,	5	25,392	23,924	12,805	11,119	385,399	41,424
Tuam .	,,	8	36,927	35,202	18,649	16,553	287,577	128,542

TABLE 6 (*contd.*).—POPULATION, AREA AND VALUATION OF EACH COUNTY ELECTORAL AREA AND EACH BOROUGH ELECTORAL AREA.

Electoral Area		Representatives assigned to area	Population 1951	Population 1956 Persons	Population 1956 Males	Population 1956 Females	Area	Valuation
							Acres	£
COUNTY ELECTORAL AREAS (*contd.*)								
Kerry County		26	126,644	122,072	63,965	58,107	1,161,706	367,846
Killarney	C.E.A.	6	29,749	28,925	15,160	13,765	351,653	88,295
Killorglin	,,	6	23,605	22,250	11,795	10,455	330,513	59,402
Listowel	,,	6	31,540	30,648	16,227	14,421	187,477	87,667
Tralee	,,	8	41,750	40,249	20,783	19,466	292,063	132,482
Kildare County		21	66,437	65,915	35,069	30,846	418,644	354,484
Athy	C.E.A.	4	12,606	12,909	6,729	6,180	87,469	67,862
Clane	,,	7	19,943	19,913	10,924	8,989	155,526	125,763
Kildare	,,	5	15,780	14,953	8,179	6,774	78,356	54,995
Naas	,,	5	18,108	18,140	9,237	8,903	97,293	105,864
Kilkenny County		26	65,140	64,089	33,927	30,162	509,431	385,022
Ballyragget	C.E.A.	5	13,144	12,879	7,007	5,872	118,838	72,080
Kilkenny	,,	8	22,185	22,169	11,377	10,792	117,801	119,821
Pilltown	,,	7	15,859	15,302	8,308	6,994	153,377	104,806
Thomastown	,,	6	13,952	13,739	7,235	6,504	119,415	88,315
Laoighis County		25	48,430	47,087	25,233	21,854	424,892	258,930
Borris-in-Ossory	C.E.A.	7	12,617	12,123	6,478	5,645	120,468	81,096
Luggacurren	,,	4	8,349	8,072	4,450	3,622	90,360	59,409
Portlaoighise	,,	9	18,085	17,834	9,384	8,450	105,274	77,022
Tinnahinch	,,	5	9,379	9,058	4,921	4,137	108,790	41,403
Leitrim County		22	41,209	37,056	19,986	17,070	376,764	147,201
Ballinamore	C.E.A.	6	11,829	10,664	5,840	4,824	96,533	41,244
Carrick-on-Shannon	,,	6	12,979	11,886	6,275	5,611	88,324	46,572
Drumahaire	,,	5	8,177	7,161	3,961	3,200	107,488	32,553
Manorhamilton	,,	5	8,224	7,345	3,910	3,435	84,419	26,832
Limerick County		27	90,419	86,995	45,575	41,420	658,948	487,263
Bruff	C.E.A.	5	18,149	17,568	8,951	8,617	124,613	129,585
Castleconnell	,,	6	16,105	15,497	8,080	7,417	110,723	89,580
Kilmallock	,,	5	17,423	16,377	8,638	7,739	147,556	109,419
Newcastle	,,	6	20,813	20,160	10,556	9,604	131,692	67,918
Rathkeale	,,	5	17,929	17,393	9,350	8,043	144,364	90,752
Longford County		21	34,553	32,969	17,477	15,492	257,936	161,502
Ballinalee	C.E.A.	4	6,374	6,043	3,265	2,778	52,803	35,538
Ballymahon	,,	6	9,183	9,114	4,942	4,172	97,429	53,938
Drumlish	,,	4	6,088	5,682	3,090	2,592	38,054	15,716
Granard	,,	3	4,362	4,055	2,223	1,832	33,736	25,238
Longford	,,	4	8,546	8,075	3,957	4,118	35,914	31,072
Louth County		26	68,771	69,194	34,788	34,406	202,806	316,119
Ardee	C.E.A.	5	13,234	13,534	7,175	6,359	84,194	89,641
Barronstown	,,	3	6,177	6,013	3,148	2,865	39,331	38,146
Carlingford	,,	3	6,796	6,329	3,202	3,127	38,175	26,417
Drogheda	,,	7	19,745	19,929	9,735	10,194	23,719	76,899
Dundalk	,,	8	22,819	23,389	11,528	11,861	17,387	85,016
Mayo County		31	141,867	133,052	68,879	64,173	1,333,940	391,566
Ballina	C.E.A.	5	23,643	22,418	11,561	10,857	194,096	70,090
Castlebar	,,	5	22,344	21,340	11,067	10,273	175,671	69,923
Claremorris	,,	7	32,697	30,800	16,115	14,685	223,897	116,344
Killala	,,	4	18,796	17,588	9,300	8,288	272,839	36,766
Swineford	,,	5	20,721	18,679	9,580	9,099	129,653	44,960
Westport	,,	5	23,666	22,227	11,256	10,971	337,784	53,483
Meath County		29	66,337	66,762	34,830	31,932	577,824	579,956
An Uaimh (Navan)	C.E.A.	7	17,758	17,454	8,852	8,602	116,523	135,501
Ceanannus Mór (Kells)	,,	7	13,489	13,221	6,880	6,341	110,831	102,022
Dunshaughlin	,,	5	11,553	12,046	6,374	5,672	132,045	135,693
Slane	,,	5	12,896	13,355	7,071	6,284	112,600	117,667
Trim	,,	5	10,641	10,686	5,653	5,033	105,825	89,073

TABLE 6 (*contd.*):—POPULATION, AREA AND VALUATION OF EACH COUNTY ELECTORAL AREA AND EACH BOROUGH ELECTORAL AREA.

Electoral Area		Representatives assigned to area	Population				Area	Valuation
			1951	1956				
				Persons	Males	Females		
							Acres	£
COUNTY ELECTORAL AREAS (*contd.*)								
Monaghan County		20	55,345	52,064	27,294	24,770	318,985	285,982
Carrickmacross .	C E A.	5	13,319	12,641	6,670	5,971	77,027	68,713
Castleblayney ...	,,	5	13,330	12,501	6,685	5,816	77,160	67,629
Clones . ..	,,	4	10,952	10,154	5,376	4,778	70,333	63,731
Monaghan	,,	6	17,744	16,768	8,563	8,205	94,465	85,909
Offaly County .		21	52,544	51,970	27,591	24,379	493,636	267,453
Birr .	C E A.	5	11,050	10,559	5,493	5,066	107,982	66,383
Edenderry .	,,	5	13,345	13,201	7,105	6,096	146,112	72,361
Ferbane	,,	5	11,436	11,651	6,452	5,199	145,846	60,307
Tullamore	,,	6	16,713	16,559	8,541	8,018	93,696	68,402
Roscommon County .		26	68,102	63,710	34,078	29,632	608,540	320,540
Boyle	C E A.	6	14,415	13,464	7,161	6,303	123,635	70,108
Castlereagh ..	,,	7	17,979	16,182	8,506	7,676	123,800	53,354
Elphin	,,	5	13,309	12,289	6,628	5,661	134,890	85,675
Roscommon ...	,,	8	22,399	21,775	11,783	9,992	226,215	111,403
Sligo County		24	60,513	56,850	29,392	27,458	443,806	241,998
Ballymote .	C E.A.	7	16,900	15,651	8,335	7,316	143,972	76,446
Dromore	,,	5	11,133	10,710	5,711	4,999	120,301	50,236
Sligo	,,	7	22,671	21,425	10,606	10,819	76,221	81,316
Tobercurry .	,,	5	9,809	9,064	4,740	4,324	103,312	34,000
Tipperary County, North Riding		21	57,009	55,697	29,228	26,469	493,258	299,901
Borrisokane	C.E.A.	4	10,210	9,824	5,298	4,526	130,907	67,074
Nenagh	,,	7	19,175	18,650	9,803	8,847	181,823	95,716
Templemore	,,	5	13,664	13,272	6,805	6,467	101,568	74,440
Thurles	,,	5	13,960	13,951	7,322	6,629	78,960	62,671
Tipperary County, South Riding		26	76,304	73,718	38,170	35,548	558,034	431,879
Caher . .	C.E A.	5	12,180	11,687	6,242	5,445	133,577	75,990
Cashel .	,,	5	15,150	14,124	7,343	6,781	135,408	85,088
Clonmel .	,,	5	14,941	15,109	7,638	7,471	52,096	70,660
Fethard	,,	6	17,738	17,401	9,024	8,377	131,684	97,147
Tipperary	,,	5	16,295	15,397	7,923	7,474	105,269	102,994
Waterford County ...		23	46,321	45,153	23,517	21,636	452,224	290,169
Dungarvan ..	C E A	7	13,871	13,652	7,011	6,641	103,647	76,598
Kilmacthomas .	,,	5	11,114	10,700	5,759	4,941	156,402	72,581
Lismore . , ..	,,	5	8,925	8,248	4,433	3,815	95,506	51,592
Tramore ..	,,	6	12,411	12,553	6,314	6,239	96,669	89,398
Westmeath County		23	54,463	54,122	28,102	26,020	435,606	341,071
Athlone	C E A	7	18,849	19,213	9,835	9,378	95,641	88,613
Coole .	,,	5	9,409	8,971	4,708	4,263	108,748	75,561
Kilbeggan	,,	4	8,711	8,528	4,554	3,974	105,491	68,580
Mullingar	,,	7	17,494	17,410	9,005	8,405	125,726	108,317
Wexford County .		21	90,032	87,259	44,210	43,049	581,061	426,224
Enniscorthy	C E A	5	22,849	22,040	11,245	10,795	144,055	99,971
Gorey	,,	5	21,054	20,554	10,710	9,844	193,557	121,270
New Ross	,,	5	21,412	20,538	10,459	10,079	150,233	103,327
Wexford	,,	6	24,717	24,127	11,796	12,331	93,216	101,656
Wicklow County		21	62,590	59,906	29,933	29,973	500,250	331,644
Arklow	C.E.A.	6	16,186	16,002	8,153	7,849	156,772	74,331
Baltinglass	,,	4	9,612	9,244	4,959	4,285	154,966	61,790
Bray	,,	6	21,317	20,067	9,387	10,680	54,117	107,722
Wicklow	,,	5	15,475	14,593	7,434	7,159	134,395	87,801

TABLE 6 (*contd.*):—POPULATION, AREA AND VALUATION OF EACH COUNTY ELECTORAL AREA AND EACH BOROUGH ELECTORAL AREA.

Electoral Area	Representatives assigned to area	Population				Area	Valuation
		1951	1956				
			Persons	Males	Females		
						Acres	£
BOROUGH ELECTORAL AREAS :							
Cork Borough Electoral Area	21	82,884	80,011	37,544	42,467	3,346	311,844
Dublin County Borough .		551,555	539,476	250,817	288,659	28,513	2,995,121†
Dublin No. 1 .. B.E A.	5	63,326	73,675	35,367	38,308	9,926	329,199†
Artane Ward .		2,317	6,088	3,358	2,730	1,339	28,498†
Baldoyle Ward		1,158	1,549	789	760	477	3,873†
Beann Eadair Ward		5,756	5,823	2,651	3,172	2,986	33,845†
Clontarf East Ward ..		14,098	18,170	8,476	9,694	2,042	97,113†
Clontarf West Ward .		21,777	20,544	9,743	10,801	759	76,126†
Coolock Ward		473	2,055	1,031	1,024	832	12,700†
Drumcondra North Ward		16,550	15,529	7,416	8,113	811	51,456†
Raheny Ward . .		1,063	1,947	933	1,014	347	11,383†
Santry Ward		134	1,970	970	1,000	333	14,205†
Dublin No. 2 .. B E.A.	5	63,000	54,384	25,323	29,061	1,713	253,503†
Ballybough Ward ...		12,847	10,576	4,889	5,687	174	37,168†
Drumcondra South Ward .		15,440	14,752	6,728	8,024	563	64,813†
Mountjoy Ward .		17,521	14,247	6,533	7,714	130	45,437†
North Dock Ward		17,192	14,809	7,173	7,636	846	106,085†
Dublin No. 3 ... B E.A.	5	50,555	53,219	24,625	28,594	2,919	220,408†
Finglas East Ward		6,794	15,149	7,536	7,613	1,126	51,958†
Finglas West Ward .		602	4,879	2,430	2,449	1,028	10,754†
Glasnevin Ward		9,152	8,176	3,417	4,759	439	50,375†
Inns Quay Ward .		20,390	16,133	7,314	8,819	213	55,515†
Rotunda Ward ..		13,617	8,882	3,928	4,954	113	51,806†
Dublin No. 4 . B.E A	5	67,605	62,780	29,793	32,987	3,487	208,105†
Arran Quay Ward		24,880	22,874	10,609	12,265	474	85,422†
Cabragh East Ward		19,215	16,245	7,458	8,787	495	65,691†
Cabragh West Ward		20,617	21,061	10,408	10,653	623	47,800†
Phoenix Park Ward .		2,893	2,600	1,318	1,282	1,895	9,192†
Dublin No 5 B E A.	5	68,510	82,959	40,516	42,443	2,654	206,141†
Ballyfermot Ward ...		13,209	29,364	14,614	14,750	1,179	74,751†
Crumlin Ward . ..		37,122	35,406	17,122	18,284	707	76,709†
Kilmainham Ward .		18,179	18,189	8,780	9,409	768	54,681†
Dublin No. 6 B.E.A.	5	70,209	60,233	27,536	32,697	1,187	308,547†
Merchants' Quay Ward		25,412	22,593	10,579	12,014	371	94,551†
St. Kevin's Ward		9,614	7,462	3,099	4,363	154	57,503†
Usher's Ward .		23,938	20,568	9,381	11,187	546	122,106†
Wood Quay Ward		11,245	9,610	4,477	5,133	116	34,387†
Dublin No 7 B E A.	5	72,378	72,162	32,999	39,163	3,086	324,933†
Crumlin West Ward		968	1,483	717	766	113	5,515†
Kimmage Ward		25,379	24,036	11,559	12,477	631	57,654†
Rathfarnham Ward		8,214	10,705	4,725	5,980	1,103	75,335†
Rathfarnham South Ward		599	2,556	1,268	1,288	137	7,828†
Rathmines West Ward		24,539	21,275	9,170	12,105	662	122,239†
Terenure Ward		12,679	12,107	5,560	6,547	440	56,362†
Dublin No 8 B.E.A.	5	53,249	48,514	20,564	27,950	2,653	316,383†
Pembroke East Ward ..		18,987	18,452	8,114	10,338	1,395	123,012†
Pembroke West Ward		15,801	13,731	5,719	8,012	505	88,173†
Rathmines East Ward		18,461	16,331	6,731	9,600	753	105,198†
Dublin No 9 B E A	5	42,723	31,550	14,094	17,456	888	756,859†
Mansion House Ward		14,453	11,218	4,949	6,269	325	221,894†
North City Ward		7,454	5,391	2,504	2,887	140	211,960†
Royal Exchange Ward		10,475	7,357	3,431	3,926	164	242,954†
South Dock Ward		10,341	7,584	3,210	4,374	259	80,051†
Limerick Borough Electoral Area	17	50,820	50,886	24,047	26,839	4,706	173,251
Waterford Borough Electoral Area	15	28,835	28,878	13,460	15,418	1,904	107,174

† Excludes valuation of gas, water and electric mains, etc., assessed for the County Borough (and included in the valuation thereof), but not apportioned between the wards or borough electoral areas

TABLE 7.—POPULATION, AREA AND VALUATION OF BOROUGHS (NOT BEING COUNTY BOROUGHS), URBAN DISTRICTS AND OTHER TOWNS POSSESSING LOCAL GOVERNMENT.*

NOTE.

The AREA shown is exclusive of the area under certain lakes, rivers and tideways, the VALUATION is the rateable valuation on 1 March, 1956.

Urban Districts, etc	No. of representatives assigned by order for purpose of Local Government	Population				Area	Valuation
		1951	1956				
			Persons	Males	Females		
						Acres	£
Borough :							
Dun Laoghaire	15	47,562	47,553	20,772	26,781	4,179	284,590
Municipal Boroughs :							
Clonmel	12	10,471	10,697	5,180	5,517	1,306	29,173
Drogheda	12	16,779	17,008	8,233	8,775	1,486	46,511
Galway	12	21,316	21,219	10,264	10,955	5,362	89,275
Kilkenny	12	10,572	10,607	5,185	5,422	923	30,966
Sligo	12	13,529	12,947	6,110	6,837	2,933	39,103
Wexford	12	11,979	10,838	5,127	5,711	505	29,549
Other Urban Districts :							
An Uaimh (Navan) (Co. Meath)	9	4,271	3,643	1,690	1,953	447	12,164
Arklow (Co. Wicklow)	9	5,203	5,292	2,442	2,850	1,641	13,112
Athlone (Co. Westmeath)	9	9,015	9,393	4,671	4,722	1,228	25,469
Athy (Co. Kildare)	9	3,752	3,948	1,995	1,953	961	11,394
Ballina (Co. Mayo)	9	6,220	6,091	2,916	3,175	1,071	18,922
Ballinasloe (Co. Galway)	9	5,596	5,489	2,811	2,678	4,228	13,066
Birr (Co. Offaly)	9	3,285	3,257	1,541	1,716	1,584	11,969
Bray (Co. Wicklow)	12	12,062	10,856	4,945	5,911	1,060	55,719
Buncrana (Co. Donegal)	9	3,039	2,896	1,331	1,565	998	12,145
Bundoran (Co. Donegal)	9	1,680	1,413	623	790	866	7,673
Carlow (Co. Carlow)	9	7,667	7,465	3,648	3,817	588	19,695
Carrickmacross (Co. Monaghan)	9	2,045	2,001	944	1,057	349	7,338
Carrick-on-Suir (Co. Tipperary)	9	4,757	4,727	2,288	2,439	2,220	12,761
Cashel (Co. Tipperary)	9	2,829	2,817	1,286	1,531	334	5,600
Castlebar (Co. Mayo)	9	5,288	5,321	2,566	2,755	971	11,482
Castleblayney (Co. Monaghan)	9	2,173	2,143	1,072	1,071	286	6,480
Cavan (Co. Cavan)	9	3,555	3,484	1,596	1,888	498	10,639
Ceanannus Mór (Kells) (Co. Meath)	9	2,125	2,162	1,000	1,162	266	7,042
Clonakilty (Co. Cork)	9	2,742	2,517	1,149	1,368	1,091	7,842
Clones (Co. Monaghan)	9	2,455	2,399	1,172	1,227	456	8,401
Cobh (Co. Cork)	9	5,711	5,169	2,345	2,824	571	21,638
Dundalk (Co. Louth)	12	19,678	20,154	9,886	10,268	6,036	69,897
Dungarvan (Co. Waterford)	9	5,423	5,394	2,606	2,788	1,367	15,591
Ennis (Co. Clare)	9	6,097	5,741	2,698	3,043	469	17,020
Enniscorthy (Co. Wexford)	9	5,948	5,445	2,613	2,832	249	14,230
Fermoy (Co Cork)	9	4,017	3,427	1,541	1,886	329	12,485
Killarney (Co. Kerry)	9	6,298	6,464	3,106	3,358	2,888	17,125
Kilrush (Co. Clare)	9	3,154	3,000	1,464	1,536	1,319	7,462
Kinsale (Co Cork)	9	1,930	1,612	675	937	273	5,888
Letterkenny (Co. Donegal)	9	4,220	4,178	2,079	2,099	1,281	10,239
Listowel (Co. Kerry)	9	3,149	3,144	1,495	1,649	1,605	7,992
Longford (Co. Longford)	9	3,845	3,716	1,761	1,955	842	11,615
Macroom (Co Cork)	9	2,277	2,186	1,035	1,151	2,718	7,242
Mallow (Co Cork)	9	5,583	5,729	2,724	3,005	1,606	16,324
Middleton (Co. Cork)	9	2,828	2,784	1,344	1,440	380	9,492
Monaghan (Co. Monaghan)	9	4,723	4,701	2,128	2,573	475	13,540
Naas (Co. Kildare)	9	3,731	3,915	1,911	2,004	4,535	15,329
Nenagh (Co Tipperary)	9	4,420	4,450	2,143	2,307	2,091	14,084

* Towns under the Towns Improvement (Ireland) Act, 1854.

TABLE 7 (*contd.*):—POPULATION, AREA AND VALUATION OF BOROUGHS (NOT BEING COUNTY BOROUGHS), URBAN DISTRICTS AND OTHER TOWNS POSSESSING LOCAL GOVERNMENT.*

Urban Districts, etc	No. of representatives assigned by order for purpose of Local Government	Population				Area	Valuation
		1951	1956				
			Persons	Males	Females		
						Acres	£
Other Urban Districts (*contd.*):—							
New Ross (Co. Wexford)	9	4,903	4,643	2,102	2,541	460	12,500
Skibbereen (Co. Cork)	9	2,341	2,202	1,007	1,195	1,006	7,886
Templemore (Co. Tipperary) . .	9	1,964	1,934	913	1,021	1,086	5,926
Thurles (Co. Tipperary) . .	9	6,276	6,363	3,162	3,201	1.272	16,420
Tipperary (Co. Tipperary) . .	9	5,148	4,790	2,251	2.539	825	15,079
Tralee (Co Kerry) .	12	11,045	10,928	5,155	5,773	1,607	33,351
Trim (Co. Meath) .	9	1,309	1,342	669	673	158	4,138
Tullamore (Co. Offaly)	9	6,165	6,147	2,954	3,193	1,940	18,240
Westport (Co. Mayo)	9	3,104	2,947	1,349	1,598	2,008	9,525
Wicklow (Co. Wicklow)	9	3,326	3,070	1,400	1,670	765	10,769
Youghal (Co. Cork) .	9	4,752	4,841	2,232	2,609	1,203	15,966
Other Towns possessing Local Government:*							
Aidee (Co Louth)	9	2,489	2,719	1,375	1,344	1,175	7,214
Balbriggan (Co Dublin) .	9	2,920	2,935	1,379	1,556	538	8,180
Ballybay (Co. Monaghan)	9	974	816	418	398	59	2,950
Ballyshannon (Co. Donegal) .	9	2,813	2,434	1,122	1,312	767	6,980
Bandon (Co. Cork) . . .	9	2,527	2,502	1,162	1,340	197	8,762
Bantry (Co. Cork) .	9	2,319	2,211	1,058	1,153	2,495	7,354
Belturbet (Co. Cavan)	9	1,152	1,176	581	595	1,133	4,511
Boyle (Co. Roscommon)	9	1,934	1,835	866	969	749	5,675
Callan (Co. Kilkenny) .	†	1,506	1,461	704	757	375	3,816
Cootehill (Co. Cavan)	9	1,489	1,394	699	695	450	4,446
Droichead Nua (Newbridge) (Co Kildare)	9	3,007	3,600	1,814	1,786	694	8,948
Edenderry (Co. Offaly)	9	2,596	2,627	1,272	1,355	1,959	6,008
Fethard (Co. Tipperary) .	†	984	992	471	521	180	2,118
Gorey (Co. Wexford)	9	2,889	2,816	1,376	1,440	421	6,468
Granard (Co. Longford)	9	1,150	1,086	565	521	2,005	4,483
Kilkee (Co Clare)	9	1,677	1,565	748	817	1,296	4,914
Lismore (Co. Waterford)	9	1,089	893	413	480	143	2,529
Loughrea (Co. Galway)	9	2,847	2,834	1,370	1,464	1,050	7,423
Mountmellick (Co. Laoighis)	9	2,501	2,564	1,280	1,284	563	6,276
Muinebeag (Bagenalstown) (Co. Carlow) .	9	1,874	1,984	1,005	979	744	5,562
Mullingar (Co. Westmeath) .	9	5,643	5,884	2,867	3,017	1,376	17,211
Newcastle (Co. Limerick) . .	†	2,632	2,640	1,277	1,363	786	6,382
Passage West (Co. Cork)	9	2,658	2,524	1,208	1,316	992	8,678
Portlaoighise (Maryborough) (Co. Laoighis)	9	3,304	3,196	1,623	1,573	507	8,994
Rathkeale (Co. Limerick) .	†	1,480	1,419	690	729	1,498	4,520
Roscommon (Co. Roscommon)	†	2,013	1,697	821	876	373	5,748
Tramore (Co. Waterford)	9	2,825	2,919	1,320	1,599	1,647	13,847
Tuam (Co Galway)	9	4,010	3,528	1,638	1,890	603	11,321
Tullow (Co. Carlow)	†	1,739	1,744	877	867	844	4,654

* Towns under the Towns Improvement (Ireland) Act, 1854.

† The administration of the towns of Callan, Fethard, Newcastle, Rathkeale, Roscommon and Tullow respectively is carried out by the County Council

TABLE 8:—CITIES AND TOWNS HAVING, ON 8 APRIL, 1956, A TOTAL POPULATION OF 200 INHABITANTS OR OVER.

NOTE.

Cities and Towns having legally defined boundaries, i.e., County Boroughs, Boroughs and Municipal Boroughs, Urban Districts and Towns under the Towns Improvement (Ireland) Act, 1854 are indicated by footnotes. None of the other "towns" has legally defined boundaries In general any "cluster of 20 occupied houses or more" is regarded as a "town". See explanatory notes.

Town	Population
LEINSTER	
Carlow County	
§Carlow	7,465
Environs of Carlow	980
*Muinebeag (Bagenalstown)	1,984
*Tullow	1,744
Environs of Tullow	94
Hacketstown	532
Borris	452
Leighlinbridge	375
Graiguenamanagh-Tinnahinch (pt.) (*a*)	322
Rathvilly	312
Bunclody Carrickduff (pt.) (*b*)	121
Dublin County and Dublin County Borough	
†Dublin	539,476
Dublin South City Suburbs	42,755
Dublin North City Suburbs	2,252
‡Dun Laoghaire	47,553
Dun Laoghaire Suburbs	17,302
Clondalkin	3,105
*Balbriggan	2,935
Malahide	2,490
Skerries	2,450
Rush	2,007
Swords	1,629
Lucan-Doddsborough	1,594
Environs of Bray (pt.) (*c*)	998
Blanchardstown	990
Tallaght	710
Golden Ball	671
Portmarnock	662
Lusk	499
Castleknock	449
Sandyford	423
Portrane	411
Clonsilla	370
Rathcoole	353
Donabate	348
Firhouse	304
Turnapin Little	262
Barnacullia	259
Ballymacartle	242
Newcastle	239
Saggart	237
Kildare County	
§Athy	3,948
§Naas	3,915
*Droichead Nua (Newbridge)	3,600
Environs of Droichead Nua	557
Kildare	2,617
Maynooth	1,722
Celbridge	1,228
Monasterevin	1,186
Leixlip	898
Kilcock	722
Kilcullen	639
Blackwood	632
Castledermot	599
Rathangan	570
Ballymore Eustace	381
Sallins	338
Ballitore	335
Greenlane	238
Brownstown	231
Carn	218
Ballyoulster	205

Town	Population
LEINSTER (CONTD.)	
Kilkenny County	
‖Kilkenny	10,607
Environs of Kilkenny	1,721
*Callan	1,461
Thomastown	1,208
Castlecomer—Donaguile	1,191
Graiguenamanagh-Tinnahinch (pt.) (*a*)	1,044
Freshford	626
Urlingford	584
Mooncoin	546
Ballyragget	484
Pilltown	462
Clogh—Chatsworth	398
Gowran	366
Moneenroe	346
Goresbridge	331
Mullinavat	328
Johnstown	327
Kilmacow	322
Bennettsbridge	280
Inistioge	233
Laoighis County	
*Portlaoighise (Maryborough)	3,196
Environs of Portlaoighise	2,365
*Mountmellick	2,564
Environs of Mountmellick	113
Portarlington (pt.) (*d*)	1,857
Abbeyleix	1,118
Mountrath	1,095
Rathdowney	988
Stradbally	779
Durrow	444
Ballinakill	304
Castletown	271
Clonaslee	258
Borris in-Ossory	236
Longford County	
§Longford	3,716
Environs of Longford	451
*Granard	1,086
Ballymahon	835
Meathas Truim (Edgeworthstown)	635
Lanesborough — Ballyleague (pt) (*e*)	618
Newtown Forbes	435
Drumlish	412
Louth County	
§Dundalk	20,154
Environs of Dundalk	1,533
‖Drogheda	17,008
*Ardee	2,719
Clogher	577
Castlebellingham	573
Carlingford	565
Dunleer	536
Omeath	357
Termonfeckin	318
Collon	299
Baltray	233
Mountbagnal	219
Annagassan	216
Louth	211

Town	Population
LEINSTER (CONTD.)	
Meath County	
§An Uaimh (Navan)	3,643
Environs of An Uaimh	1,170
§Ceanannus Mór (Kells)	2,162
§Trim	1,342
Environs of Trim	444
Athboy	717
Oldcastle	697
Laytown-Bettystown	647
Duleek	438
Dunboyne	404
Mornington	370
Slane	308
Ratoath	280
Dunshaughlin	239
Offaly County	
§Tullamore	6,147
§Birr	3,257
Environs of Birr (pt) (*f*)	500
Clara	2,628
*Edenderry	2,627
Environs of Edenderry	102
Banagher	1,027
Portarlington (pt) (*d*)	863
Frankford	766
Ferbane	708
Daingean	648
Shinrone	442
Coolagary	313
Kinnitty	288
Moneygall	280
Cloghan	270
Bracknagh	260
Belmont	226
Westmeath County	
§Athlone	9,393
Environs of Athlone (pt) (*g*)	794
*Mullingar	5,884
Environs of Mullingar	1,604
Moate	1,317
Castlepollard	872
Kilbeggan	832
Coole	370
Clonmellon	320
Killucan Rathwire	318
Ballynacarrigy	314
Kinnegad	312
Delvin	295
Tyrrellspass	280
Castletown	209
Wexford County	
‖Wexford	10,838
Environs of Wexford	1,002
§Enniscorthy	5,445
Environs of Enniscorthy	977
§New Ross	4,643
*Gorey	2,816
Bunclody-Carrickduff (pt.) (*b*)	855
Ballygeary	655
Ferns	588
Rosslare	468
Courtown Harbour-Riverchapel	411
Taghmon	333

† County Borough. ‡ Borough. ‖ Municipal Borough. § Urban District.

* Towns under the Towns Improvement (Ireland) Act, 1854.

(*a*) The town of Graiguenamanagh-Tinnahinch is situated in Carlow County and in Kilkenny County, the entire town contains 1,366 persons.

(*b*) The town of Bunclody-Carrickduff is situated in Carlow County and in Wexford County, the entire town contains 976 persons

(*c*) The Environs of Bray are situated in Dublin County and in Wicklow County; the entire environs contain 1,547 persons.

(*d*) The town of Portarlington is situated in Laoighis County and in Offaly County; the entire town contains 2,720 persons.

(*e*) The town of Lanesborough-Ballyleague is situated in Longford County and in Roscommon County; the entire town contains 709 persons.

(*f*) The Environs of Birr are situated in Offaly County and in Tipperary County; the entire environs contain 665 persons

(*g*) The Environs of Athlone are situated in Westmeath County and in Roscommon County, the entire environs contain 976 persons.

TABLE 8 (*contd*):—CITIES AND TOWNS HAVING, ON 8 APRIL, 1956, A TOTAL POPULATION OF 200 INHABITANTS OR OVER.

Town	Population
LEINSTER (CONTD.)	
Wexford County (contd.)	
Camolin	323
Campile	302
Kilmore Quay	288
Fethard	225
Clonroche	223
Duncannon	213
Ballyhack ...	210
Blackwater	208
Wicklow County	
§Bray	10,856
Environs of Bray (pt) (*a*)	549
§Arklow ...	5,292
§Wicklow ...	3,070
Greystones—Delgany ...	3,565
Rathdrum	1,269
Newtownmountkennedy-Killadreenan ...	1,090
Baltinglass	916
Rathnew—Merrymeeting	865
Kilcoole	605
Carnew	532
Enniskerry	530
Aughrim ...	521
Blessington ...	478
Dunlavin	418
Tinahely	375
Ashford	346
Avoca ...	212
Roundwood	212
Ballywaltrin	207
MUNSTER	
Clare County	
§Ennis	5,741
Environs of Ennis	2,551
§Kilrush	3,000
*Kilkee	1,565
Ennistimon	1,215
Killaloe ...	888
Milltownmalbay	782
Clare	719
Newmarket-on-Fergus	644
Lisdoonvarna ...	618
Scarriff—Tomgraney... ...	608
Sixmilebridge	449
Tulla	406
Corrofin	394
Lehinch ...	394
Killadysert	298
Kilmihil	254
Doonbeg	227
O'Briensbridge — Montpelier (pt.) (*b*)	134
Cork County and Cork County Borough	
†Cork ...	80,011
Cork South City Suburbs	28,721
Cork North City Suburbs ...	5,696
§Mallow	5,729
§Cobh	5,169
Environs of Cobh	897
§Youghal	4,841
§Fermoy	3,427
Environs of Fermoy	247
§Middleton	2,784
Environs of Middleton	360
Mitchelstown	2,674
*Passage West	2,524
Environs of Passage West	114

Town	Population
MUNSTER (CONTD.)	
Cork County and Cork County Borough (contd.)	
§Clonakilty ...	2,517
*Bandon	2,502
Environs of Bandon	1,319
*Bantry	2,211
§Skibbereen	2,202
§Macroom	2,186
Environs of Macroom	91
Kanturk	2,005
Rathluirc (Charleville)	1,986
§Kinsale	1,612
Environs of Kinsale	196
Dunmanway	1,492
Millstreet	1,162
Buttevant	1,027
Blarney	1,001
Ballincollig	983
Crosshaven	878
Newmarket	782
Doneraile	745
Castletown Bearhaven	721
Cloyne	607
Carrigaline	606
Sallybrook—Riverstown	511
Ballynacorra	462
Carrigtohill	430
Castletownroche	425
Sarsfield's Court	421
Ballycottin	420
Skull	407
Glengarriff	398
Kilworth	396
Glanworth	391
Rosscarbery	391
Dromdaleague	387
Church Bay—Graball Bay	378
Loughbeg or Ringaskiddy	370
Boherboy	362
Ballymakeery—Ballyvourney	357
Whitegate	342
Ballydehob	332
Killeagh	315
Glanmire	309
Castlemartyr	299
Rathcormack	295
Ballyneen	293
Shanbally—Coolmore	284
Timoleague	282
Coachford	267
St. Lappans	264
Knocknagree	249
Milford	247
Liscarroll	245
Courtmacsherry	240
Kildorrery	238
Tower	236
Ballytrasna	218
Baltimore	217
Castletownsend	217
Clondulane	216
Model Village	212
Unionhall	210
Inishannon	209
Kerry County	
§Tralee	10,928
Environs of Tralee	684
§Killarney	6,464
§Listowel	3,144
Cahersiveen	1,801

Town	Population
MUNSTER (CONTD.)	
Kerry County (contd.)	
Castleisland	1,654
Dingle	1,453
Ballybunion	1,191
Killorglin	1,106
Kenmare	1,054
Waterville—Spunkane	599
Ballylongford	577
Tarbert	461
Ballyheige	404
Ardfert	393
Rathmore	345
Knightstown	335
Fenit	332
Cromane	326
Ballyduff	312
Sneem	302
Brosna	299
Milltown ...	275
Newtownsandes	275
Castlegregory ...	258
Anascaul ...	224
Lixnaw	220
Causeway	211
Spa	201
Limerick County and Limerick County Borough	
†Limerick ...	50,886
Limerick City Suburbs	780
*Newcastle ...	2,640
*Rathkeale	1,419
Kilmallock ...	1,238
Abbeyfeale	1,170
Glin	847
Croom	795
Foynes	720
Askeaton	718
Kilfinnane	634
Hospital	617
Bruff	603
Adare	552
Cappamore	544
Doon	485
Dromcolliher	468
Castletroy	426
Castleconnell	414
Ballingarry ...	411
Pallaskenry	367
Caherconlish	342
Oola	334
Patrickswell	332
Bruree	329
Athea	304
Ballylanders ...	288
Knocklong	275
Shanagolden	270
Galbally ...	261
Bundotha	232
Coonagh	214
Mountcollins	209
Mungret	204
O'Briensbridge — Montpelier (pt.) (*b*)	117
Tipperary County	
‖Clonmel	10,697
Environs of Clonmel (pt.) (*c*)	171
§Thurles	6,363
Environs of Thurles	210
§Tipperary	4,790
§Carrick on-Suir ...	4,727
§Nenagh ...	4,450

† County Borough.
‖ Municipal Borough.
§ Urban District.
* Towns under the Towns Improvement (Ireland) Act, 1854
(*a*) The Environs of Bray are situated in Wicklow County and in Dublin County, the entire environs contain 1,547 persons
(*b*) The town of O'Briensbridge-Montpelier is situated in Clare County and in Limerick County, the entire town contains 251 persons.
(*c*) The Environs of Clonmel are situated in Tipperary County and in Waterford County, the entire environs contain 437 persons.

TABLE 8 (*contd.*) :—CITIES AND TOWNS HAVING, ON 8 APRIL, 1956, A TOTAL POPULATION OF 200 INHABITANTS OR OVER.

Town	Population
MUNSTER (CONTD.)	
Tipperary County (contd.)	
Environs of Nenagh	118
Roscrea	3,095
§Cashel	2,817
§Templemore	1,934
Caher	1,731
*Fethard	992
Borrisokane	800
Clogheen	621
Newport	596
Killenaule	538
Ardfinnan	521
Cloghjordan	491
Borrisoleigh	454
Mullinahone	311
Littleton	300
Cappagh White	299
Bansha	282
Ballyporeen	281
Ballina	260
Toomyvara	238
Silvermines	237
Environs of Birr (pt) (*a*)	165
Waterford County and Waterford County Borough	
†Waterford	28,878
§Dungarvan	5,394
*Tramore	2,919
Portlaw	1,120
*Lismore	893
Environs of Lismore	234
Tallow	842
Cappoquin	758
Ballynakill	583
Kilmacthomas	480
Dunmore	470
Passage	461
Ringville-Ballynagaul Helvick	460
Environs of Clonmel (pt) (*b*)	266
Bunmahon	257
Ardmore	250
Stradbally	241
CONNACHT	
Galway County	
‖Galway	21,219
Environs of Galway	147
§Ballinasloe	5,489
*Tuam	3,528
Environs of Tuam	1,261
*Loughrea	2,834
Athenry	1,287
Gort	1,094
Clifden	986
Portumna	813
Oughterard	618
Dunmore	524
Headford	520
Eyrecourt	383
Inisheer	376
Kinvarra	363
Inishmaan	361
Oranmore	341
Ballygar	305
Woodford	292
Mount Bellew	287
Inishbofin	281
Roundstone	269
CONNACHT (CONTD.)	
Galway County (contd.)	
Laurencetown	239
Ahascragh	238
Glennamaddy	236
Kilronan	220
Clarinbridge	210
Moniveа	206
Letterfrack	205
Leitrim County	
Carrick-on-Shannon (pt.) (*c*)	1,289
Manorhamilton	988
Mohill	916
Ballinamore	732
Drumshanbo	540
Drumahaire	260
Kinlough	221
Carrigallen	202
Mayo County	
§Ballina	6,091
§Castlebar	5,321
§Westport	2,947
Claremorris	1,512
Ballyhaunis	1,263
Ballinrobe	1,218
Swineford	1,140
Kiltamagh	979
Foxford	906
Crossmolina	760
Belmullet	742
Charlestown—Bellahy (pt.) (*d*)	565
Keel	494
Newport	466
Dooagh	425
Killala	359
Balla	345
Louisburgh	342
Achill Sound	284
Dooega	280
Kilkelly	234
Shraheens	219
Bunacurry	213
Knock	211
Roscommon County	
*Boyle	1,835
*Roscommon	1,697
Environs of Roscommon	103
Castlereagh	1,647
Ballaghaderreen	1,374
Strokestown	686
Elphin	515
Ballinlough	257
Carrick on-Shannon (pt.) (*c*)	241
Ballyfarnan	202
Environs of Athlone (pt) (*e*)	182
Lanesborough — Ballyleague (pt.) (*f*)	91
Sligo County	
‖Sligo	12,947
Ballymote	991
Tobercurry	933
Inishcrone	548
Collooney	536
Ballysadare	527
Rosses Upper	357
Easky	320
Gurteen	258
Strandhill	240
Riverstown	227
Charlestown—Bellahy (pt.) (*d*)	176
ULSTER (PART OF)	
Cavan County	
§Cavan	3,484
Environs of Cavan	793
*Cootehill	1,394
Environs of Cootehill	146
*Belturbet	1,176
Bailieborough	1,170
Kingscourt	807
Ballyjamesduff	636
Ballyconnell	543
Virginia	528
Arvagh	514
Killashandra	448
Bellananagh	412
Kilnaleck	324
Shercock	294
Swanlinbar	290
Mullagh	265
Ballyhaise	212
Donegal County	
§Letterkenny	4,178
§Buncrana	2,896
Environs of Buncrana	168
*Ballyshannon	2,434
§Bundoran	1,413
Donegal	1,413
Moville	1,093
Ballybofey	1,071
Carndonagh	1,069
Killybegs	990
Raphoe	841
Lifford	829
Dunglow	795
Glenties	795
Rathmelton	794
Convoy	627
Castlefinn	574
Millford	557
Rathmullan	524
Stranorlar	515
Ardara	514
St. Johnstown	467
Mountcharles	438
Dunfanaghy	343
Cross Roads	340
Newtown Cunningham	339
Pettigoe (pt) (*g*)	335
Fahan	280
Ballintra	275
Dunkineely	270
Magheraclogher	255
Clonmany	239
Kilmacrenan	238
Muff	228
Burtonport	219
Kilcar	217
Manorcunningham	205
Monaghan County	
§Monaghan	4,701
Environs of Monaghan	425
§Clones	2,399
§Castleblayney	2,143
§Carrickmacross	2,001
Environs of Carrickmacross	154
*Ballybay	816
Environs of Ballybay	316
Emyvale	256
Rockcorry	207

† County Borough.
‖ Municipal Borough.
§ Urban District.
* Towns under the Towns Improvement (Ireland) Act, 1854.
(*a*) The Environs of Birr are situated in Tipperary County and in Offaly County ; the entire environs contain 665 persons.
(*b*) The Environs of Clonmel are situated in Waterford County and in Tipperary County ; the entire environs contain 437 persons.
(*c*) The town of Carrick on-Shannon is situated in Leitrim County and in Roscommon County ; the entire town contains 1,530 persons.
(*d*) The town of Charlestown Bellahy is situated in Mayo County and in Sligo County ; the entire town contains 741 persons.
(*e*) The Environs of Athlone are situated in Roscommon County and in Westmeath County , the entire environs contain 976 persons.
(*f*) The town of Lanesborough — Ballyleague is situated in Roscommon County and in Longford County , the entire town contains 709 persons.
(*g*) The remainder of the town of Pettigoe is in Fermanagh County.

TABLE 9 :—POPULATION, AREA AND VALUATION OF ALL TOWNS WITH LEGALLY DEFINED BOUNDARIES ; POPULA-
DEFINED BOUNDARIES HAVING 1,500 INHABITANTS OR OVER IN 1956 ; AGGREGATE TOWN AND VILLAGE

NOTES.

1. Cities and Towns which have Local Government, i e , County Boroughs, Boroughs and Municipal Boroughs, Urban Districts and Towns under the Towns Improvement (Ireland) Act, 1854, have legally defined boundaries and particulars of Area and Valuation are shown in each case. Other towns have no legally defined boundaries and consequently particulars of Area and Valuation are not available , where a Rural District contains one or more Census Towns particulars of Area and Valuation for " Remainder of R D." have not been shown.

District	Population						
	1951	1956			Decrease per cent (+ = increase)		
	Persons	Persons	Males	Females	Persons	Males	Females
					%	%	%
TOTAL	**2,960,593**	**2,898,264**	**1,462,928**	**1,435,336**	**2·1**	**2·9**	**1 8**
PROVINCE OF LEINSTER	**1,336,481**	**1,338,942**	**658,453**	**680,489**	**+ 0 2**	**0·8**	**+ 1·2**
PROVINCE OF MUNSTER	**898,965**	**877,238**	**446,782**	**430,456**	**2·4**	**3 0**	**1·8**
PROVINCE OF CONNACHT	**471,895**	**446,221**	**234,558**	**211,663**	**5 4**	**5·8**	**5·1**
PROVINCE OF ULSTER (PART OF)	**253,252**	**235,863**	**123,135**	**112,728**	**6·9**	**7·6**	**6 0**
LEINSTER							
CARLOW COUNTY ...	**34,162**	**33,888**	**17,666**	**16,222**	**0 8**	**1·0**	**0·6**
Urban District :							
Carlow . . . U.D.	7,667	7,465	3,648	3,817	2 6	2·8	2·5
Rural Districts :							
Baltinglass No. 2 . . R.D.	3,589	3,470	1,906	1,564	3 3	4·4	2 0
Carlow . . .. R.D	20,393	20,562	10,819	9,743	+ 0·8	+ 0·9	+ 0 8
Muinebeag (Bagenalstown) Town*	1,874	1,984	1,005	979	+ 5·9	+ 7·4	+ 4·4
Tullow Town*	1,739	1,744	877	867	+ 0 3	+ 3·8	3·0
Environs of Tullow ..	118	94	53	41	20·3	25·3	21·2
Environs of Carlow . .	758	980	499	481	+29·3	+23·5	+35·8
Remainder of R.D.	15,904	15,760	8,385	7,375	0 9	1·0	0 8
Idrone . R.D.	2,513	2,391	1,293	1,098	4·9	6 1	3 3
DUBLIN CITY AND COUNTY . .	**693,022**	**705,781**	**329,627**	**376,154**	**+ 1·8**	**+ 1 1**	**+ 2 5**
DUBLIN CITY (OR CO. BOROUGH)	**551,555**	**539,476**	**250,817**	**288,659**	**2·2**	**3 2**	**1 3**
DUBLIN COUNTY	**141,467**	**166,305**	**78,810**	**87,495**	**+17 6**	**+17·7**	**+17 4**
Borough							
Dun Laoghaire	47,562	47,553	20,772	26,781	0·0	+ 0 6	0·5
Rural Districts :							
Balrothery . . ... R.D.	24,547	25,315	12,729	12,586	+ 3·1	+ 3·4	+ 2·8
Balbriggan Town*	2,920	2,935	1,379	1,556	+ 0 5	+ 4 5	2 8
Malahide Town . .	2,146	2,490	1,198	1,292	+16·0	+15·9	+16·2
Rush Town ...	1,943	2,007	1,036	971	+ 3·3	+ 3·5	+ 3·1
Skerries Town	2,458	2,450	1,171	1,279	0·3	+ 4·5	4·3
Swords Town .	1,546	1,629	802	827	+ 5·4	+ 4 2	+ 6·6
Remainder of R.D. ..	13,534	13,804	7,143	6,661	+ 2·0	+ 1 1	+ 3·0
Celbridge No 2 R D.	7,794	7,686	3,974	3,712	1 4	1·5	1·3
Lucan—Doddsborough Town	1,602	1,594	759	835	0 5	3·9	+ 2·8
Remainder of R.D ...	6,192	6,092	3,215	2,877	1·6	0·9	2·4
Dublin North R.D.	10,019	9,501	4,284	5,217	5·2	7·9	2·8
Dublin North City Suburbs .	2,637	2,252	795	1,457	14·6	4·8	19·1
Remainder of R D.	7,382	7,249	3,489	3,760	1·8	8 5	+ 5 4
Dublin South . R.D.	20,078	29,840	14,788	15,052	+48·6	+44·9	+52·4
Clondalkin Town	1,680	3,105	1,526	1,579	+84·8	+81·5	+88·2
Dublin South City Suburbs (pt.) ...	11,178	18,775	9,434	9,341	+68·0	+67·1	+68·9
Remainder of R D. . ..	7,220	7,960	3,828	4,132	+10 2	+ 3·0	+17·9
Rathdown No. 1 . . R.D.	31,467	46,410	22,263	24,147	+47·5	+47·3	+47·7
Dublin South City Suburbs (pt.) .	15,018	23,980	11,430	12,550	+59·7	+61·8	+57·8
Dun Laoghaire Suburbs	12,010	17,302	8,287	9,015	+44·1	+42 6	+45·5
Environs of Bray (pt) (*a*) ..	252	998	479	519	+296 0	+289·4	+302·3
Remainder of R.D. . ..	4,187	4,130	2,067	2,063	1 4	2·2	0·5
KILDARE COUNTY	**66,437**	**65,915**	**35,069**	**30,846**	**0·8**	**3·6**	**+ 2·6**
Urban Districts :							
Athy . U.D.	3,752	3,948	1,995	1,953	+ 5 2	+ 4·7	+ 5·7
Naas .. ,,	3,731	3,915	1,911	2,004	+ 4 9	+ 1·6	+ 8·3

* Town under the Towns Improvement (Ireland) Act, 1854.
(*a*) The Environs of Bray are situated in Rathdown No. 1 R D in Dublin County and in Rathdown No. 2 R.D in Wicklow County. The entire environs contain 1,547 persons.

TION OF ENVIRONS OF TOWNS WITH LEGALLY DEFINED BOUNDARIES, POPULATION OF TOWNS WITHOUT LEGALLY POPULATION AND NUMBER OF PERSONS PER 100 ACRES WHERE APPLICABLE

NOTES

2. *The "Town and Village Population" includes persons living in all towns and villages containing 20 or more occupied houses.*
3. *The AREA shown is exclusive of the area under certain lakes, rivers and tideways; the VALUATION is the rateable valuation on 1 March, 1956.*
4. *Abbreviations —U D, Urban District, R D, Rural District*

Population in towns and villages, 1956		Persons per 100 acres	Area	Valuation	District	
Persons	As percentage of total population					
	%		Acres	£		
1,539,928	**53 1**	**17 0**	**17,023,668**	**14,248,747**	**TOTAL**	
941,497	**70 3**	**27·6**	**4,851,397**	**7,533,080**	**PROVINCE OF LEINSTER**	
424,662	**48·4**	**14·7**	**5,961,783**	**4,079,339**	**PROVINCE OF MUNSTER**	
112,919	**25·3**	**10·5**	**4,230,720**	**1,692,645**	**PROVINCE OF CONNACHT**	
60,850	**25 8**	**11 9**	**1,979,768**	**943,683**	**PROVINCE OF ULSTER (PART OF)**	
					LEINSTER	
15,372	**45 4**	**15 3**	**221,485**	**185,836**	**CARLOW COUNTY**	
					Urban District :	
7,465	100 0	1,269 6	588	19,695	Carlow	U.D.
					Rural Districts :	
844	24 3	10 4	33,404	24,553	Baltinglass No. 2	R.D
6,741	32 8	12·7	162,380	131,393	Carlow	R D.
1,984	100 0	266 7	744	5,562	Muinebeag (Bagenalstown) Town*	
1,744	100·0	206 6	844	4,654	Tullow Town*	
94	100 0	—	—	—	Environs of Tullow	
980	100 0	—	—	—	Environs of Carlow	
1,939	12·3	—	—	—	Remainder of R D.	
322	13 5	9 5	25,113	10,195	Idrone	R D.
676,027	**95 8**	**309 8**	**227,826**	**3,924,839**	**DUBLIN CITY AND COUNTY**	
539,476	**100 0**	**1,892 0**	**28,513**	**2,995,121**	**DUBLIN CITY (OR CO. BOROUGH)**	
136,551	**82 1**	**83 4**	**199,313**	**929,718**	**DUBLIN COUNTY**	
					Borough	
47,553	100 0	1,137 9	4,179	284,590	Dun Laoghaire	
					Rural Districts :	
14,405	56 9	30 0	84,405	133,479	Balrothery	R.D.
2,935	100 0	545 5	538	8,180	Balbriggan Town*	
2,490	100 0	—	—	—	Malahide Town	
2,007	100 0	—	—	—	Rush Town	
2,450	100 0	—	—	—	Skerries Town	
1,629	100 0	—	—	—	Swords Town	
2,894	21 0	—	—	—	Remainder of R.D.	
2,791	36 3	29 3	26,208	43,396	Celbridge No 2	R.D.
1,594	100 0	—	—	—	Lucan—Doddsborough Town	
1,197	19 6	—	—	—	Remainder of R D.	
4,708	49 6	39 9	23,789	60,235	Dublin North	R.D
2,252	100 0	—	—	—	Dublin North City Suburbs	
2,456	33 9	—	—	—	Remainder of R.D.	
23,234	77·9	78 6	37,951	149,076	Dublin South	R.D.
3,105	100 0	—	—	—	Clondalkin Town	
18,775	100·0	—	—	—	Dublin South City Suburbs (pt)	
1,354	17 0	—	—	—	Remainder of R.D.	
43,860	94 5	203 7	22,781	258,942	Rathdown No. 1	R.D.
23,980	100 0	—	—	—	Dublin South City Suburbs (pt)	
17,302	100 0	—	—	—	Dun Laoghaire Suburbs	
998	100 0	—	—	—	Environs of Bray (pt) (*a*)	
1,580	38 3	—	—	—	Remainder of R D.	
25,549	**38 8**	**15 7**	**418,644**	**354,484**	**KILDARE COUNTY**	
					Urban Districts :	
3,948	100 0	410 8	961	11,394	Athy	U D.
3,915	100 0	86 3	4,535	15,329	Naas	,,

* Town under the Towns Improvement (Ireland) Act, 1854.

(*a*) The Environs of Bray are situated in Rathdown No 1 R.D in Dublin County and in Rathdown No 2 R.D. in Wicklow County. The entire environs contain 1,547 persons.

TABLE 9 (*contd.*) :—POPULATION, AREA AND VALUATION OF URBAN DISTRICTS, ETC.

District	Population						
	1951	1956			Decrease per cent (+ = increase)		
	Persons	Persons	Males	Females	Persons	Males	Females
					%	%	%
LEINSTER (CONTD.)							
KILDARE COUNTY (CONTD.)							
Rural Districts :							
Athy No. 1 . .. R.D.	13,828	13,706	7,251	6,455	0 9	1 7	+0 0
Celbridge No. 1 . . ,,	9,702	9,506	5,319	4,187	2·0	4 3	+1 0
Maynooth Town	1,623	1,722	1,141	581	+ 6 1	+ 5 4	+7 6
Remainder of R.D. .	8,079	7,784	4,178	3,606	3 7	6 6	—
Edenderry No. 2 ... . R.D.	6,182	5,965	3,257	2,708	3 5	7 6	+ 1·9
Naas No. 1 ... . ,,	29,242	28,875	15,336	13,539	1 3	4 9	+ 3 2
Droichead Nua (Newbridge) Town*	3,007	3,600	1,814	1,786	+19 7	+15·7	+24·1
Environs of Droichead Nua	423	557	287	270	+31·7	+32 2	+31·1
Kildare Town	2,637	2,617	1,333	1,284	0·8	2·0	+ 0·5
Remainder of R.D. . .	23,175	22,101	11,902	10,199	4·6	8 3	+ 0 0
KILKENNY COUNTY	**65,140**	**64,089**	**33,927**	**30,162**	**1 6**	**2 1**	**1 1**
Urban District :							
Kilkenny . ... .. U.D.	10,572	10,607	5,185	5,422	+ 0 3	0 0	+ 0 6
Rural Districts :							
Callan ... ... R.D.	6,632	6,443	3,395	3,048	2 8	3 4	2 3
Callan Town*	1,506	1,461	704	757	3 0	1 7	4 2
Remainder of R.D. ..	5,126	4,982	2,691	2,291	2 8	3·8	1 6
Carrick-on-Suir No. 3 .. R.D	3,485	3,346	1,816	1,530	4 0	3·9	4 1
Castlecomer . . . ,,	7,883	7,686	4,212	3,474	2 5	2 5	2 5
Ida . ... ,,	2,504	2,278	1,257	1,021	9·0	10·1	7 7
Kilkenny ... ,,	11,170	11,211	6,014	5,197	+ 0 4	0 5	+ 1 4
Environs of Kilkenny	1,432	1,721	816	905	+20 2	+19·3	+21·0
Remainder of R.D. .	9,738	9,490	5,198	4,292	2 5	3 1	1 9
Thomastown R D.	10,984	10,686	5,703	4,983	2·7	2·1	3 4
Urlingford . ,,	4,565	4,534	2,427	2,107	0 7	4 1	+ 3 5
Waterford No. 2 . ,,	7,345	7,298	3,918	3,380	0 6	0 4	0 9
LAOIGHIS COUNTY	**48,430**	**47,087**	**25,233**	**21,854**	**2·8**	**3 5**	**1 9**
Rural Districts :							
Abbeyleix R.D.	12,869	12,386	6,668	5,718	3 8	4 2	3 2
Athy No 2 .. ,,	5,051	4,815	2,580	2,235	4 7	4 8	4 5
Mountmellick .. ... ,,	23,657	23,319	12,407	10,912	1 4	1 9	0 9
Mountmellick Town* .	2,501	2,564	1,280	1,284	+ 2 5	+ 2 0	+ 3·0
Environs of Mountmellick	144	113	60	53	21 5	20 0	3 2
Portarlington Town (pt.) (*a*) ...	1,791	1,857	949	908	+ 3 7	+ 1 6	+ 6 0
Portlaoighise (Maryborough) Town* ..	3,304	3,196	1,623	1,573	3 3	3 3	3 2
Environs of Portlaoighise . ..	1,985	2,365	1,194	1,171	+19·1	+20 5	+17 8
Remainder of R.D. ...	13,932	13,224	7,301	5,923	5 1	5 3	4 8
Roscrea No. 3 R D.	3,069	2,914	1,567	1,347	5 1	5·5	4 5
Slievemargy . .. ,,	3,784	3,653	2,011	1,642	3·5	7 5	+ 2 1
LONGFORD COUNTY	**34,553**	**32,969**	**17,477**	**15,492**	**4 6**	**5 0**	**4 2**
Urban District :							
Longford ... .. U.D.	3,845	3,716	1,761	1,955	3 4	8 3	+ 1 6
Rural Districts :							
Ballymahon . R D.	6,817	6,547	3,561	2,986	4 0	2·7	5 4
Granard No. 1 . ,,	10,310	9,692	5,267	4,425	6·0	6 3	5 7
Granard Town* . .	1,150	1,086	565	521	5 6	3 1	8 1
Remainder of R.D.	9,160	8,606	4,702	3,904	6 0	6·7	5 3
Longford ... . R.D.	13,581	13,014	6,888	6,126	4 2	4·1	4 2
Environs of Longford ...	500	451	221	230	9·8	8·7	10 9
Remainder of R.D.	13,081	12,563	6,667	5,896	4 0	4 0	3 9
LOUTH COUNTY . .	**68,771**	**69,194**	**34,788**	**34,406**	**+ 0·6**	**0·3**	**+ 1 5**
Urban Districts :							
Drogheda . U.D.	16,779	17,008	8,233	8,775	+ 1 4	+ 0·1	+ 2·6
Dundalk .. ... ,,	19,678	20,154	9,886	10,268	+ 2·4	+ 0·7	+ 4·1

* Town under the Towns Improvement (Ireland) Act, 1854.

(*a*) Portarlington Town is situated in Mountmellick R.D. in Laoighis County and in Tullamore R D. in Offaly County. The entire town contains 2,720 persons.

TABLE 9 (*contd*) —POPULATION, AREA AND VALUATION OF URBAN DISTRICTS, ETC.

Population in towns and villages, 1956		Persons per 100 acres	Area	Valuation	District	
Persons	As percentage of total population					
	%		Acres	£		
					LEINSTER (CONTD.)	
					KILDARE COUNTY (CONTD.)	
					Rural Districts :	
2,120	15 5	10·6	129,500	81,063	Athy No. 1	R D.
5,013	52·7	17·7	53,702	65,839	Celbridge No. 1	,,
1,722	100 0	—	—	—	Maynooth Town	
3,291	42 3	—	—	—	Remainder of R.D	
686	11 5	8 6	69,418	40,673	Edenderry No. 2	R.D.
9,867	34·2	18 0	160,528	140,186	Naas No. 1	,,
3,600	100·0	518·7	694	8,948	Droichead Nua (Newbridge)	Town*
557	100·0	—	—	—	Environs of Droichead Nua	
2,617	100 0	—	—	—	Kildare Town	
3,093	14 0	—	—	—	Remainder of R.D	
24,649	**38 5**	**12 6**	**509,431**	**385,022**	**KILKENNY COUNTY**	
					Urban District :	
10,607	100 0	1,149 2	923	30,966	Kilkenny	U.D.
					Rural Districts :	
2,045	31·7	10·4	62,169	47,056	Callan	R.D.
1,461	100·0	389·6	375	3,816	Callan Town*	
584	11·7	8 1	61,794	43,240	Remainder of R D.	
610	18·2	10 4	32,097	22,233	Carrick-on Suir No 3	R.D.
2,407	31·3	13 3	57,867	34,376	Castlecomer	,,
—	—	8 0	28,332	16,152	Ida	,,
2,981	26·6	10 2	110,065	84,062	Kilkenny	,,
1,721	100·0	—	—	—	Environs of Kilkenny	
1,260	13·3	—	—	—	Remainder of R.D.	
3,438	32·2	9 9	107,638	66,709	Thomsatown	R.D.
923	20 4	8 6	53,002	32,702	Urlingford	,,
1,638	22 4	12 7	57,338	50,766	Waterford No. 2	,,
16,451	**34 9**	**11 1**	**424,892**	**258,930**	**LAOIGHIS COUNTY**	
					Rural Districts :	
3,360	27 1	9 8	127,009	82,551	Abbeyleix	R.D
969	20·1	10·0	48,037	31,806	Athy No. 2	,,
11,541	49·5	13 2	176,214	95,970	Mountmellick	,,
2,564	100 0	455 4	563	6,276	Mountmellick Town*	
113	100·0	—	—	—	Environs of Mountmellick	
1,857	100 0	—	—	—	Portarlington Town (pt.) (*a*)	
3,196	100·0	630 4	507	8,994	Portlaoighise (Maryborough)	Town*
2,365	100 0	—	—	—	Environs of Portlaoighise	
1,446	10 9	—	—	—	Remainder of R.D.	
253	8·7	8·0	36,602	22,830	Roscrea No 3	R.D.
328	9 0	9·9	37,030	25,773	Shievemargy	,,
8,830	**26·8**	**12 8**	**257,936**	**161,502**	**LONGFORD COUNTY**	
					Urban District :	
3,716	100 0	441 3	842	11,615	Longford	U.D
					Rural Districts :	
1,005	15 4	9 4	69,834	41,149	Ballymahon	R.D.
2,071	21·4	12·4	77,917	52,898	Granard No 1	,,
1,086	100 0	54 2	2,005	4,483	Granard Town*	
985	11·4	11·3	75,912	48,415	Remainder of R.D.	
2,038	15·7	11·9	109,343	55,840	Longford	R D.
451	100·0	—	—	—	Environs of Longford	
1,587	12 6	—	—	—	Remainder of R.D.	
45,888	**66 3**	**34 1**	**202,806**	**316,119**	**LOUTH COUNTY**	
					Urban Districts :	
17,008	100 0	1,144·5	1,486	46,511	Drogheda	U.D.
20,154	100 0	333 9	6,036	69,897	Dundalk	,,

* Town under the Towns Improvement (Ireland) Act, 1854.

(*a*) Portarlington Town is situated in Mountmellick R.D, in Laoighis County and in Tullamore R D, in Offaly County The entire town contains 2,720 persons,

TABLE 9 (*contd.*).—POPULATION, AREA AND VALUATION OF URBAN DISTRICTS, ETC

District		Population						
		1951	1956			Decrease per cent (+ = increase)		
		Persons	Persons	Males	Females	Persons	Males	Females
						%	%	%
LEINSTER (CONTD.)								
LOUTH COUNTY (CONTD.)								
Rural Districts :								
Ardee No. 1	R.D.	11,547	11,916	6,351	5,565	+ 3 2	+ 3 2	+ 3 2
Ardee Town*	..	2,489	2,719	1,375	1,344	+ 9·2	+ 8 2	+10 3
Remainder of R.D.		9,058	9,197	4,976	4,221	+ 1 5	+ 1 9	+ 1 2
Dundalk	R.D.	15,472	14,994	7,693	7,301	3 1	3 6	2 5
Environs of Dundalk		1,395	1,533	750	783	+ 9 9	+15 9	+ 4 7
Remainder of R.D.		14,077	13,461	6,943	6,518	4 4	5 4	3 3
Louth	R.D.	5,295	5,122	2,625	2,497	3 3	3 1	3 5
MEATH COUNTY		**66,337**	**66,762**	**34,830**	**31,932**	**+ 0 6**	**0 4**	**+ 1 8**
Urban Districts :								
An Uaimh (Navan)	U.D.	4,271	3,643	1,690	1,953	14 7	14 6	14 8
Ceanannus Mór (Kells)	,,	2,125	2,162	1,000	1,162	+ 1 7	+ 3 5	+ 0 3
Trim	,,	1,309	1,342	669	673	+ 2 5	+ 2 9	+ 2 1
Rural Districts :								
Ardee No. 2	R.D.	2,618	2,642	1,417	1,225	+ 0 9	0 5	+ 2 6
Dunshaughlin	,,	9,422	9,852	5,178	4,674	+ 4 6	+ 3 0	+ 6 3
Kells	,,	10,626	10,375	5,558	4,817	2 4	3 2	1 4
Meath	,,	7,478	7,855	4,131	3,724	+ 5 0	+ 3 4	+ 6 9
Navan	,,	10,958	11,545	6,029	5,516	+ 5 4	+ 2 9	+ 8 2
Environs of An Uaimh		667	1,170	581	589	+75 4	+71 9	+79 0
Remainder of R.D.		10,291	10,375	5,448	4,927	+ 0 8	1·3	+ 3 3
Oldcastle	R.D.	4,392	4,278	2,265	2,013	2 6	2 4	2 8
Trim	,,	13,138	13,068	6,893	6,175	0 5	1 8	+ 0 9
Environs of Trim		417	444	231	213	+ 6 5	+11 6	+ 1 4
Remainder of R.D.		12,721	12,624	6,662	5,962	0 8	2 2	+ 0 9
OFFALY COUNTY		**52,544**	**51,970**	**27,591**	**24,379**	**1 1**	**2 5**	**+ 0 6**
Urban Districts :								
Birr	U.D.	3,285	3,257	1,541	1,716	0 9	0 8	0 9
Tullamore	,,	6,165	6,147	2,954	3,193	0 3	1 9	+ 1 3
Rural Districts :								
Birr No. 1	R.D.	14,194	14,344	7,915	6,429	+ 1 1	+ 1 2	+ 0 9
Environs of Birr (pt.) (*a*)	..	572	500	260	240	12 6	13 9	11 1
Remainder of R.D.		13,622	13,844	7,655	6,189	+ 1 6	+ 1 8	+ 1 4
Edenderry No. 1	R.D.	7,308	7,404	3,876	3,528	+ 1·3	+ 0 0	+ 2 8
Edenderry Town*	...	2,596	2,627	1,272	1,355	+ 1 2	+ 2 2	+ 0 3
Environs of Edenderry	..	122	102	60	42	16 4	14 3	19 2
Remainder of R.D.		4,590	4,675	2,544	2,131	+ 1 9	0 6	+ 5 0
Roscrea No. 2	R.D.	4,953	4,538	2,445	2,093	8 4	14·1	0 7
Tullamore	,,	16,639	16,280	8,860	7,420	2 2	3 7	0 3
Clara Town		2,563	2,628	1,367	1,261	+ 2 5	+ 4 0	+ 1 0
Portarlington Town (pt.) (*b*)		791	863	439	424	+ 9 1	+ 8 7	+ 9·6
Remainder of R.D.		13,285	12,789	7,054	5,735	3 7	5·7	1·2
WESTMEATH COUNTY		**54,463**	**54,122**	**28,102**	**26,020**	**0 6**	**2 2**	**+ 1 1**
Urban District :								
Athlone	U.D.	9,015	9,393	4,671	4,722	+ 4 2	+ 3 1	+ 5 3
Rural Districts :								
Athlone No. 1	R.D.	7,857	7,813	4,075	3,738	0 6	1 2	+ 0 2
Environs of Athlone (pt.) (*c*)		686	794	403	391	+15 7	+17 8	+13 7
Remainder of R.D.		7,171	7,019	3,672	3,347	2 1	3 0	1 2
Ballymore	R.D.	2,169	2,196	1,182	1,014	+ 1 2	+ 1·3	+ 1 2
Coole	,,	2,704	2,683	1,404	1,279	0 8	3·6	+ 2 5
Delvin	,,	6,736	6,397	3,334	3,063	5·0	7 2	2 5
Mullingar	,,	25,982	25,640	13,436	12,204	1·3	3 1	+ 0 7
Mullingar Town*		5,643	5,884	2,867	3,017	+ 4·3	+ 6·1	+ 2·6
Environs of Mullingar		1,569	1,604	865	739	+ 2·2	+ 1·9	+ 2 6
Remainder of R.D.		18,770	18,152	9,704	8,448	3·3	5·9	0·1

* Town under the Towns Improvement (Ireland) Act, 1854.

(*a*) The Environs of Birr are situated in Birr No. 1 R.D. in Offaly County and in Borrisokane R.D. in Tipperary County. The entire environs contain 665 persons.

(*b*) Portarlington Town is situated in Tullamore R.D. in Offaly County and in Mountmellick R.D. in Laoighis County. The entire town contains 2,720 persons.

(*c*) The Environs of Athlone are situated in Athlone No. 1 R.D. in Westmeath County and in Athlone No. 2 R.D. in Roscommon County. The entire environs contain 976 persons.

TABLE 9 (*contd.*):—POPULATION, AREA AND VALUATION OF URBAN DISTRICTS, ETC.

Population in towns and villages, 1956		Persons per 100 acres	Area	Valuation	District	
Persons	As percentage of total population					
	%		Acres	£		
					LEINSTER (CONTD.)	
					LOUTH COUNTY (CONTD.)	
					Rural Districts :	
4,528	38 0	17 7	67,212	74,678	Ardee No. 1	R.D.
2,719	100·0	231·4	1,175	7,214	Ardee Town*	
1,809	19·7	13·9	66,037	67,464	Remainder of R D.	
3,070	20·5	17·1	87,579	78,280	Dundalk	R.D.
1,533	100·0	—	—	—	Environs of Dundalk	
1,537	11·4	—	—	—	Remainder of R D.	
1,128	22·0	12·6	40,493	46,753	Louth	R.D.
15,317	**22·9**	**11·6**	**577,824**	**579,956**	**MEATH COUNTY**	
					Urban Districts :	
3,643	100 0	815 0	447	12,164	An Uaimh (Navan)	U.D.
2,162	100·0	812·8	266	7,042	Ceanannus Mór (Kells)	,,
1,342	100 0	849·4	158	4,138	Trim	,,
					Rural Districts :	
189	7·2	8·7	30,329	26,268	Ardee No. 2	R D.
1,305	13·2	9·2	106,757	111,251	Dunshaughlin	,,
545	5·3	10 1	103,154	93,572	Kells	,,
1,851	23·6	13·7	57,345	67,288	Meath	,,
1,478	12·8	12 3	94,039	98,810	Navan	,,
1,170	100 0	—	—	—	Environs of An Uaimh	
308	3 0	—	—	—	Remainder of R D	
776	18·1	9·7	44,099	37,711	Oldcastle	R.D.
2,026	15·5	9·3	141,230	121,712	Trim	,,
444	100 0	—	—	—	Environs of Trim	
1,582	12 5	—	—	—	Remainder of R D.	
22,356	**43 0**	**10 5**	**493,636**	**267,453**	**OFFALY COUNTY**	
					Urban Districts :	
3,257	100 0	205 6	1,584	11,969	Birr	U D.
6,147	100 0	316 9	1,940	18,240	Tullamore	,,
					Rural Districts :	
4,049	28·2	7·9	181,233	79,421	Birr No. 1	R D.
500	100·0	—	—	—	Environs of Birr (pt) (*a*)	
3,549	25·6	—	—	—	Remainder of R.D	
3,310	44·7	9·1	81,156	43,269	Edenderry No. 1	R D.
2,627	100 0	134 1	1,959	6,008	Edenderry Town*	
102	100·0	—	—	—	Environs of Edenderry	
581	12·4	—	—	—	Remainder of R D.	
722	15·9	6·9	66,049	35,380	Roscrea No 2	R D.
4,871	29 9	10 1	161,674	79,174	Tullamore	,,
2,628	100·0	—	—	—	Clara Town	
863	100·0	—	—	—	Portarlington Town (pt) (*b*)	
1,380	10 8	—	—	—	Remainder of R D.	
24,429	**45 1**	**12 4**	**435,606**	**341,071**	**WESTMEATH COUNTY**	
					Urban District :	
9,393	100 0	764 9	1,228	25,469	Athlone	U.D.
					Rural Districts :	
2,205	28 2	11 6	67,335	43,989	Athlone No 1	R.D.
794	100 0	—	—	—	Environs of Athlone (pt) (*c*)	
1,411	20·1	—	—	—	Remainder of R D.	
162	7·4	7 2	30,422	21,194	Ballymore	R.D.
727	27·1	7·3	36,554	21,754	Coole	,,
1,646	25·7	8 6	74,433	54,818	Delvin	,,
10,296	40 2	11 4	225,634	173,847	Mullingar	,,
5,884	100 0	427 6	1,376	17,211	Mullingar Town*	
1,604	100 0	—	—	—	Environs of Mullingar	
2,808	15 5	—	—	—	Remainder of R.D.	

* Town under the Towns Improvement (Ireland) Act, 1854.

(*a*) The Environs of Birr are situated in Birr No. 1 R D in Offaly County and in Borrisokane R D in Tipperary County. The entire environs contain 665 persons.

(*b*) Portarlington Town is situated in Tullamore R.D in Offaly County and in Mountmellick R D. in Laoighis County. The entire town contains 2,720 persons.

(*c*) The Environs of Athlone are situated in Athlone No. 1 R.D. in Westmeath County and in Athlone No. 2 R D. in Roscommon County. The entire environs contain 976 persons.

TABLE 9 (*contd.*):—POPULATION, AREA AND VALUATION OF URBAN DISTRICTS, ETC.

District		Population						
		1951	1956			Decrease per cent (+ = increase)		
		Persons	Persons	Males	Females	Persons	Males	Females
						%	%	%
LEINSTER (CONTD.)								
WEXFORD COUNTY		**90,032**	**87,259**	**44,210**	**43,049**	**3 1**	**3 8**	**2·4**
Urban Districts :								
Enniscorthy	U.D.	5,948	5,445	2,613	2,832	8 5	10 5	6·5
New Ross	,,	4,903	4,643	2,102	2,541	5·3	4·9	5·6
Wexford	,,	11,979	10,838	5,127	5,711	9 5	11 7	7·5
Rural Districts :								
Enniscorthy	R.D.	22,654	22,213	11,655	10,558	1·9	2 0	1·9
Environs of Enniscorthy		584	977	487	490	+67·3	+73·3	+61·7
Remainder of R.D.		22,070	21,236	11,168	10,068	3 8	3·8	3·7
Gorey	R.D.	13,733	13,442	6,964	6,478	2·1	2·5	1·7
Gorey Town*		2,889	2,816	1,376	1,440	2·5	1·1	3·8
Remainder of R.D.		10,844	10,626	5,588	5,038	2·0	2 9	1·0
New Ross	R.D.	13,384	12,881	6,787	6,094	3·8	4·4	3·0
Wexford	,,	17,431	17,797	8,962	8,835	+ 2·1	+ 1·1	+ 3·2
Environs of Wexford		62	1,002	506	496	+1,516·1	+1,707·1	+1,358·8
Remainder of R.D.		17,369	16,795	8,456	8,339	3·3	4·3	2·2
WICKLOW COUNTY		**62,590**	**59,906**	**29,933**	**29,973**	**4 3**	**5 2**	**3·3**
Urban Districts :								
Arklow	U.D.	5,203	5,292	2,442	2,850	+ 1 7	+ 1·1	+ 2 3
Bray	,,	12,062	10,856	4,945	5,911	10 0	11·7	8·5
Wicklow	,,	3,326	3,070	1,400	1,670	7 7	5 4	9·5
Rural Districts :								
Baltinglass No. 1	R.D	9,612	9,244	4,959	4,285	3·8	5·4	1·9
Rathdown No. 2	,,	7,319	7,385	3,508	3,877	+ 0·9	+ 1·5	+ 0·3
Environs of Bray (pt) (*a*)		480	549	293	256	+14 4	+21·1	+ 7 6
Greystones—Delgany Town (pt)		3,461	3,527	1,555	1,972	+ 1 9	+ 4 4	+ 0·1
Remainder of R.D.		3,378	3,309	1,660	1,649	2 0	3 7	0 3
Rathdrum	R.D.	18,411	17,711	9,292	8,419	3 8	5 4	2·0
Greystones—Delgany Town (pt)		63	38	20	18	39 7	41 2	37 9
Remainder of R.D.		18,348	17,673	9,272	8,401	3 7	5·3	1 9
Shillelagh	R.D.	6,657	6,348	3,387	2,961	4·6	7 9	4 2
MUNSTER								
CLARE COUNTY		**81,329**	**77,176**	**40,868**	**36,308**	**5·1**	**6 0**	**4·1**
Urban Districts :								
Ennis	U.D.	6,097	5,741	2,698	3,043	5 8	5 3	6 3
Kilrush	,,	3,154	3,000	1,464	1,536	4 9	2 8	6 8
Rural Districts :								
Ballyvaghan	R.D.	3,009	2,882	1,498	1,384	4 2	7 6	0 3
Corrofin	,,	3,485	3,307	1,827	1,480	5·1	6·3	3·6
Ennis	,,	13,033	12,963	6,955	6,008	0 5	3·1	+ 2·7
Environs of Ennis		2,294	2,551	1,301	1,250	+11 2	+ 1 5	+23 5
Remainder of R.D.		10,739	10,412	5,654	4,758	3 0	4·2	1·7
Ennistimon	R.D	12,653	11,911	6,428	5,483	5·9	5·3	6 5
Killadysert	,,	5,914	5,585	2,972	2,613	5 6	6·8	4·1
Kilrush	,,	15,976	14,846	7,871	6,975	7 1	7 7	6 3
Kilkee Town*		1,677	1,565	748	817	6 7	4·1	8 9
Remainder of R.D.		14,299	13,281	7,123	6,158	7 1	8 1	5·9
Meelick	R.D	5,499	5,053	2,700	2,353	8 1	9·5	6·4
Scarriff	,,	6,524	6,140	3,289	2,851	5 9	7 5	4·0
Tulla	,,	5,985	5,748	3,166	2,582	4 0	4 6	3·2
CORK CITY AND COUNTY		**341,284**	**336,663**	**167,952**	**168,711**	**1 4**	**1 7**	**1·0**
CORK CITY (OR CO. BOROUGH)		**82,884**	**80,011**	**37,544**	**42,467**	**3 5**	**3 5**	**3·4**
CORK COUNTY		**258,400**	**256,652**	**130,408**	**126,244**	**0 7**	**1·2**	**0 2**
Urban Districts :								
Clonakilty	U.D.	2,742	2,517	1,149	1,368	8 2	10 4	6 2
Cobh	,,	5,711	5,169	2,345	2,824	9 5	9·1	9·8
Fermoy	,,	4,017	3,427	1,541	1,886	14 7	18·4	11·4
Kinsale	,,	1,930	1,612	675	937	16 5	16·1	16·7

* Town under the Towns Improvement (Ireland) Act, 1854

(*a*) The Environs of Bray are situated in Rathdown No. 2 R.D in Wicklow County and in Rathdown No 1 R D in Dublin County. The entire environs contain 1,547 persons.

TABLE 9 (*contd.*):—POPULATION, AREA AND VALUATION OF URBAN DISTRICTS, ETC.

Population in towns and villages, 1956		Persons per 100 acres	Area	Valuation	District	
Persons	As percentage of total population					
	%		Acres	£		
					LEINSTER (CONTD.)	
33,818	**38·8**	**15·0**	**581,061**	**426,224**	**WEXFORD COUNTY**	
					Urban Districts :	
5,445	100 0	2,186·7	249	14,230	Enniscorthy	U.D.
4,643	100·0	1,009·3	460	12,500	New Ross	,,
10,838	100·0	2,146·1	505	29,549	Wexford	,,
					Rural Districts :	
3,115	14·0	11·5	193,142	110,576	Enniscorthy	R.D.
977	100·0	—	—	—	Environs of Enniscorthy	
2,138	9·9	—	—	—	Remainder of R.D.	
3,972	29·5	10·3	130,202	85,982	Gorey	R.D.
2,816	100·0	668·9	421	6,468	Gorey Town*	
1,156	10·9	8·2	129,781	79,514	Remainder of R.D.	
1,898	14·7	10·4	123,966	73,223	New Ross	R.D.
3,907	22 0	13 4	132,537	100,164	Wexford	,,
1,002	100·0	—	—	—	Environs of Wexford	
2,905	17 3	—	—	—	Remainder of R.D.	
32,811	**54·8**	**12 0**	**500,250**	**331,644**	**WICKLOW COUNTY**	
					Urban Districts :	
5,292	100 0	322 5	1,641	13,112	Arklow	U.D.
10,856	100·0	—	—	—	Bray	,,
3,070	100 0	401 3	765	10,769	Wicklow	,,
					Rural Districts :	
2,151	23·3	6·0	154,966	61,790	Baltinglass No. 1	R.D.
4,813	65·2	22·1	33,443	41,862	Rathdown No. 2	,,
549	100 0	—	—	—	Environs of Bray (pt.) (*a*)	
3,527	100·0	—	—	—	Greystones—Delgany Town (pt.)	
737	22·3	—	—	—	Remainder of R D.	
5,604	31·6	7·9	225,297	113,687	Rathdrum	R.D.
38	100·0	—	—	—	Greystones—Delgany Town (pt.)	
5,566	31·5	—	—	—	Remainder of R D.	
1,025	16·1	7·6	83,078	34,705	Shillelagh	R.D.
					MUNSTER	
28,774	**30 8**	**9 8**	**787,704**	**358,821**	**CLARE COUNTY**	
					Urban Districts :	
5,741	100 0	1,224 1	469	17,020	Ennis	U.D.
3,000	100·0	227 4	1,319	7,462	Kilrush	,,
					Rural Districts :	
778	27·0	4 0	71,629	21,783	Ballyvaghan	R.D.
394	11·9	5·4	61,382	21,045	Corrofin	,,
4,155	32·1	11 5	112,790	78,786	Ennis	,,
2,551	100 0	—	—	—	Environs of Ennis	
1,604	15·4	—	—	—	Remainder of R D.	
2,936	24·6	12 0	99,600	41,156	Ennistimon	R D.
649	11·6	8 9	62,615	26,317	Killadysert	,,
2,601	17·5	10 9	136,188	52,502	Kilrush	,,
1,565	100 0	120 8	1,296	4,914	Kilkee Town*	
1,036	7·8	9 8	134,892	47,588	Remainder of R.D.	
943	18 7	7·4	68,657	30,363	Meelick	R D.
1,926	31·4	7 1	86,627	28,318	Scarriff	,,
651	11 3	6 7	86,428	34,069	Tulla	,,
192,856	**57·3**	**18 3**	**1,843,299**	**1,563,035**	**CORK CITY AND COUNTY**	
80,011	**100 0**	**2,391·2**	**3,346**	**311,844**	**CORK CITY (OR CO. BOROUGH)**	
112,845	**44 0**	**13 9**	**1,839,953**	**1,251,191**	**CORK COUNTY**	
					Urban Districts:	
2,517	100·0	230 7	1,091	7,842	Clonakilty	U.D.
5,169	100 0	905·3	571	21,638	Cobh	,,
3,427	100·0	1,041·6	329	12,485	Fermoy	,,
1,612	100·0	590·5	273	5,888	Kinsale	,,

* Town under the Towns Improvement (Ireland) Act, 1854.

(*a*) The Environs of Bray are situated in Rathdown No. 2 R D. in Wicklow County and in Rathdown No. 1 R D. in Dublin County. The entire environs contain 1,547 persons

TABLE 9 (*contd.*):—POPULATION, AREA AND VALUATION OF URBAN DISTRICTS, ETC

District		Population						
		1951	1956			Decrease per cent (+ = increase)		
		Persons	Persons	Males	Females	Persons	Males	Females
						%	%	%
MUNSTER (CONTD.)								
CORK COUNTY (CONTD.)								
Urban Districts (contd.):								
Macroom	U.D.	2,277	2,186	1,035	1,151	4 0	1 8	5·9
Mallow	,,	5,583	5,729	2,724	3,005	+ 2·6	+ 1 2	+ 4·0
Middleton	,,	2,828	2,784	1,344	1,440	1 6	+ 1 0	3·8
Skibbereen	,,	2,341	2,202	1,007	1,195	5 9	4·5	7·1
Youghal ...	,,	4,752	4,841	2,232	2,609	+ 1 9	+ 1 6	+ 2·1
Rural Districts:								
Bandon	R.D.	13,894	13,782	7,098	6,684	0 8	1 3	0 3
Bandon Town*	...	2,527	2,502	1,162	1,340	1 0	0 4	1 5
Environs of Bandon		1,297	1,319	603	716	+ 1·7	+ 4·0	0·1
Remainder of R.D.		10,070	9,961	5,333	4,628	1·1	2 0	—
Bantry ...	R.D.	8,565	8,061	4,164	3,897	5 9	6·6	5·1
Bantry Town*	...	2,319	2,211	1,058	1,153	4 7	1·9	7·1
Remainder of R.D.		6,246	5,850	3,106	2,744	6 3	8·1	4·2
Castletown ...	R.D.	5,937	5,574	2,907	2,667	6·1	6·2	6·0
Clonakilty ...	,,	10,471	10,149	5,345	4,804	3 1	4 8	1·1
Cork	,,	56,066	61,954	30,341	31,613	+10 5	+10·4	+10·6
Cork North City Suburbs		5,058	5,696	2,712	2,984	+12 6	+14·6	+10 8
Cork South City Suburbs		24,813	28,721	13,291	15,430	+15 7	+17·4	+14·4
Passage West Town*		2,658	2,524	1,208	1,316	5 0	5·3	4·8
Environs of Passage West		120	114	57	57	5 0	10 9	+ 1·8
Environs of Cobh		324	897	415	482	+176 9	+178·5	+175 4
Remainder of R.D.		23,093	24,002	12,658	11,344	+ 3·9	+ 2 8	+ 5 3
Dunmanway	R.D.	9,309	8,826	4,648	4,178	5·2	5 6	4·7
Fermoy	,,	12,423	12,321	6,618	5,703	0 8	2·0	+ 0 5
Environs of Fermoy		71	247	142	105	+247 9	+158 2	+556 3
Remainder of R.D.		12,352	12,074	6,476	5,598	2 3	3 3	1 0
Kanturk	R.D.	19,059	18,656	9,807	8,849	2 1	2 5	1 6
Kanturk Town	...	1,989	2,005	941	1,064	+ 0 8	0 7	+ 2 2
Remainder of R.D.		17,070	16,651	8,866	7,785	2 5	2 7	2·1
Kinsale	R.D.	8,507	8,185	4,165	4,020	3 8	3 2	4 4
Environs of Kinsale		197	196	81	115	0 5	+ 8·0	5 7
Remainder of R.D.		8,310	7,989	4,084	3,905	3 9	3 4	4 3
Macroom ...	R.D.	13,913	13,508	7,196	6,312	2 9	3 9	1 7
Environs of Macroom		55	91	47	44	+ 65 5	+67 9	+63·0
Remainder of R.D.		13,858	13,417	7,149	6,268	3 2	4 2	2·0
Mallow	R.D.	18,675	17,890	9,262	8,628	4 2	4 3	4·1
Rathluire (Charleville) Town		2,108	1,986	952	1,034	5 8	5 6	6·0
Remainder of R.D.		16,567	15,904	8,310	7,594	4 0	4·2	3·8
Middleton	R.D.	12,700	12,486	6,425	6,061	1 7	2·1	1·3
Environs of Middleton		212	360	177	183	+69·8	+73·5	+66 4
Remainder of R.D.		12,488	12,126	6,248	5,878	2 9	3·3	2 5
Millstreet	R.D.	8,089	7,876	4,149	3,727	2 6	0 7	4 7
Mitchelstown No. 1	,,	7,309	7,203	3,736	3,467	1 5	2·9	+ 0·1
Mitchelstown Town		2,526	2,674	1,288	1,386	+ 5 9	+ 5 1	+ 6·6
Remainder of R.D.		4,783	4,529	2,448	2,081	5 3	6 6	3·7
Skibbereen	R.D.	13,065	12,081	6,416	5,665	7 5	8 1	6·9
Skull	,,	5,040	4,538	2,429	2,109	10 0	9 6	10·4
Youghal No 1	,,	3,197	3,095	1,650	1,445	3 2	5 1	1 0
KERRY COUNTY		**126,644**	**122,072**	**63,965**	**58,107**	**3 6**	**3 8**	**3 4**
Urban Districts:								
Killarney	U.D.	6,298	6,464	3,106	3,358	+ 2 6	+ 0 6	+ 4·6
Listowel	,,	3,149	3,144	1,495	1,649	0 2	+ 1·2	1 3
Tralee	,,	11,045	10,928	5,155	5,773	1 1	2 0	0 2
Rural Districts:								
Cahersiveen	R.D.	13,067	12,351	6,561	5,790	5 5	6 4	4 4
Cahersiveen Town		1,786	1,801	869	932	+ 0 8	+ 1·8	0·0
Remainder of R.D.		11,281	10,550	5,692	4,858	6·5	7 5	5·2
Dingle	R.D.	11,029	10,279	5,476	4,803	6 8	7·0	6·6
Kenmare	,,	8,185	7,624	4,130	3,494	6 9	6 7	7·0
Killarney	,,	23,562	22,441	11,911	10,530	4·8	4 9	4·6
Listowel	,,	24,296	23,576	12,629	10,947	3 0	2·3	3 7
Tralee	,,	26,013	25,265	13,502	11,763	2 9	2 9	2 8
Castleisland Town		1,508	1,654	794	860	+ 9 7	11·5	+ 8·0
Environs of Tralee		467	684	349	335	+46 5	+56·5	+37 2
Remainder of R.D.		24,038	22,927	12,359	10,568	4 6	4·7	4 5

* Town under the Towns Improvement (Ireland) Act, 1854.

TABLE 9 (*contd.*):—POPULATION, AREA AND VALUATION OF URBAN DISTRICTS, ETC.

Population in towns and villages, 1956		Persons per 100 acres	Area	Valuation	District	
Persons	As percentage of total population					
	%		Acres	£		
					MUNSTER (CONTD.)	
					CORK COUNTY (CONTD.)	
					Urban Districts (contd.):	
2,186	100 0	80 4	2,718	7,242	Macroom	U.D.
5,729	100·0	356·7	1,606	16,324	Mallow	,,
2,784	100 0	732 6	380	9,492	Middleton	,,
2,202	100·0	218·9	1,006	7,886	Skibbereen	,,
4,841	100 0	402·4	1,203	15,966	Youghal	,,
					Rural Districts:	
4,529	32·9	13·6	101,481	75,711	Bandon	R.D.
2,502	100·0	1,270·1	197	8,762	Bandon Town*	
1,319	100·0	—	—	—	Environs of Bandon	
708	7·1	—	—	—	Remainder of R.D.	
2,982	37·0	7·5	107,268	29,782	Bantry	R.D.
2,211	100·0	88·6	2,495	7,354	Bantry Town*	
771	13·2	5·6	104,773	22,428	Remainder of R.D.	
955	17·1	7·5	74,300	15,018	Castletown	R.D.
1,067	10·5	12·7	79,895	48,910	Clonakilty	,,
44,412	71·7	37·2	166,402	267,840	Cork	,,
5,696	100·0	—	—	—	Cork North City Suburbs	
28,721	100·0	—	—	—	Cork South City Suburbs	
2,524	100·0	254·4	992	8,678	Passage West Town*	
114	100·0	—	—	—	Environs of Passage West	
897	100·0	—	—	—	Environs of Cobh	
6,460	26·9	—	—	—	Remainder of R.D.	
1,814	20·6	8·5	103,920	37,368	Dunmanway	R.D.
2,747	22·3	8·3	148,002	95,259	Fermoy	,,
247	100·0	—	—	—	Environs of Fermoy	
2,500	20 7	—	—	—	Remainder of R.D.	
4,521	24·2	10·0	185,658	83,118	Kanturk	R.D.
2,005	100·0	—	—	—	Kanturk Town	
2,516	15·1	—	—	—	Remainder of R.D	
2,168	26·5	10·2	79,857	60,909	Kinsale	R.D.
196	100 0	—	—	—	Environs of Kinsale	
1,972	24·7	—	—	—	Remainder of R.D.	
1,511	11·2	7·7	176,435	64,954	Macroom	R.D.
91	100 0	—	—	—	Environs of Macroom	
1,420	10·6	—	—	—	Remainder of R.D.	
4,746	26·5	10 7	167,499	116,996	Mallow	R.D.
1,986	100·0	—	—	—	Rathluire (Charleville) Town	
2,760	17·4	—	—	—	Remainder of R.D.	
3,653	29·3	11·5	108,921	93,409	Middleton	R.D.
360	100·0	—	—	—	Environs of Middleton	
3,293	27·2	—	—	—	Remainder of R D.	
1,581	20·1	10·5	74,939	28,037	Millstreet	R.D.
2,912	40·4	14·9	48,403	37,018	Mitchelstown No. 1	,,
2,674	100·0	—	—	—	Mitchelstown Town	
238	5·3	—	—	—	Remainder of R D.	
1,567	13·0	10·6	114,365	49,001	Skibbereen	R.D.
898	19·8	7·9	57,668	17,804	Skull	,,
315	10 2	8·7	35,763	25,294	Youghal No 1	,,
37,978	**31·1**	**10·5**	**1,161,706**	**367,846**	**KERRY COUNTY**	
					Urban Districts:	
6,464	100 0	223·8	2,888	17,125	Killarney	U.D.
3,144	100·0	195·9	1,605	7,992	Listowel	,,
10,928	100 0	680·0	1,607	33,351	Tralee	,,
					Rural Districts:	
3,120	25·3	6 2	198,101	31,170	Cahersiveen	R.D.
1,801	100 0	—	—	—	Cahersiveen Town	
1,319	12 5	—	—	—	Remainder of R D.	
2,096	20·4	8·1	126,454	29,222	Dingle	R.D.
1,545	20 3	3 8	198,416	24,791	Kenmare	,,
2,521	11·2	9 0	248,543	72,381	Killarney	,,
3,614	15 3	14·4	163,898	66,502	Listowel	,,
4,546	18 0	11 5	220,194	85,312	Tralee	,,
1,654	100·0	—	—	—	Castleisland Town	
684	100 0	—	—	—	Environs of Tralee	
2,208	9 6	—	—	—	Remainder of R D.	

* Town under the Towns Improvement (Ireland) Act, 1854.

TABLE 9 (*contd.*).—POPULATION, AREA AND VALUATION OF URBAN DISTRICTS, ETC.

District		Population						
		1951	1956			Decrease per cent (+ = increase)		
		Persons	Persons	Males	Females	Persons	Males	Females
						%	%	%
MUNSTER (CONTD.)								
LIMERICK CITY AND COUNTY		141,239	137,881	69,622	68,259	2·4	2·9	1 9
LIMERICK CITY (OR CO. BOROUGH) ...		50,820	50,886	24,047	26,839	+ 0 1	0 2	+ 0 5
LIMERICK COUNTY . ..		90,419	86,995	45,575	41,420	3·8	4 2	3·3
Rural Districts :								
Croom ..	R.D.	9,813	9,358	4,851	4,507	4·6	5 1	4·2
Glin	"	3,416	3,345	1,870	1,475	2·1	1·8	2·4
Kilmallock	"	17,494	16,267	8,402	7,865	7·0	6·1	8·0
Limerick No. 1	"	15,872	15,542	7,981	7,561	2·1	4·6	+ 0·7
Limerick City Suburbs		357	780	324	456	+118·5	+103·8	+130·3
Remainder of R.D.		15,515	14,762	7,657	7,105	4·9	6·7	2·8
Mitchelstown No. 2	R.D.	3,837	3,673	2,026	1,647	4·3	4·2	4·4
Newcastle	"	21,992	21,326	11,181	10,145	3·0	3·2	2·9
Newcastle Town*		2,632	2,640	1,277	1,363	+ 0·3	1·5	+ 2·1
Remainder of R.D.		19,360	18,686	9,904	8,782	3·5	3·4	3·6
Rathkeale . . .	R.D.	12,778	12,392	6,587	5,805	3·0	4·1	1·8
Rathkeale Town*		1,480	1,419	690	729	4·1	4·4	3·8
Remainder of R.D.		11,298	10,973	5,897	5,076	2·9	4 0	1·5
Tipperary No. 2 .	R.D.	5,217	5,092	2,677	2,415	2 4	2 1	2 7
TIPPERARY COUNTY		133,313	129,415	67,398	62,017	2·9	3·5	2 3
TIPPERARY COUNTY, NORTH RIDING ...		57,009	55,697	29,228	26,469	2·3	2·5	2·0
Urban Districts :								
Nenagh . ..	U.D.	4,420	4,450	2,143	2,307	+ 0·7	+ 0·3	+ 1 0
Templemore ...	"	1,964	1,934	913	1,021	1·5	+ 2·8	5·1
Thurles . ..	"	6,276	6,363	3,162	3,201	+ 1 4	+ 5·0	1·9
Rural Districts :								
Borrisokane ..	R.D.	8,513	8,180	4,423	3,757	3·9	4·1	3 6
Environs of Birr (pt.) (*a*)		132	165	81	84	+25 0	+19 1	+31·3
Remainder of R.D.		8,381	8,015	4,342	3,673	4·4	4·4	4·2
Nenagh	R.D.	14,845	14,342	7,715	6,627	3 4	4·1	2 5
Environs of Nenagh		134	118	62	56	11·9	11·4	12·5
Remainder of R.D. . ..		14,711	14,224	7,653	6,571	3 3	4 1	2 4
Roscrea No. 1	R.D.	7,658	7,380	3,754	3,626	3·6	4 0	3·2
Roscrea Town		3,150	3,095	1,523	1,572	1·7	+ 0 2	3·6
Remainder of R.D.		4,508	4,285	2,231	2,054	4 9	6·7	2·9
Thurles	R.D.	13,333	13,048	7,118	5,930	2 1	3·5	0·4
Environs of Thurles		250	210	110	100	16 0	17·9	13 8
Remainder of R.D. .. .		13,083	12,838	7,008	5,830	1·9	3 2	0 2
TIPPERARY COUNTY, SOUTH RIDING ...		76,304	73,718	38,170	35,548	3 4	4·3	2 4
Urban Districts :								
Carrick-on-Suir ...	U.D.	4,757	4,727	2,288	2,439	0 6	+ 2·9	3 7
Cashel	"	2,829	2,817	1,286	1,531	0·4	0 3	0·5
Clonmel	"	10,471	10,697	5,180	5,517	+ 2·2	+ 2 0	+ 2·3
Tipperary	"	5,148	4,790	2,251	2,539	7·0	8·3	5 8
Rural Districts :								
Carrick-on Suir No. 1	R.D.	1,869	1,837	994	843	1·7	3·0	0 1
Cashel	"	14,869	13,918	7,382	6,536	6·4	9 3	2·9
Fethard Town* ..		984	992	471	521	+ 0·8	+ 1 5	+ 0·2
Remainder of R.D.		13,885	12,926	6,911	6,015	6·9	9 1	3 2
Clogheen ..	R.D.	10,837	10,368	5,532	4,836	4·3	5 0	3 5
Caher Town ..		1,816	1,731	855	876	4·7	0 5	8·5
Remainder of R.D. ...		9,021	8,637	4,677	3,960	4 3	5 8	2 3
Clonmel No. 1	R.D.	4,149	4,096	2,277	1,819	1 3	2 5	+ 0 3
Environs of Clonmel (pt.) (*b*) ..		208	171	79	92	17·8	17 7	17·9
Remainder of R D .		3,941	3,925	2,198	1,727	0 4	1 8	+ 1 5
Shevardagh . ,	R.D.	6,750	6,576	3,515	3,061	2·6	1 6	3 7
Tipperary No. 1 .	"	14,625	13,892	7,465	6,427	5 0	6 0	3 8
WATERFORD CITY AND COUNTY		75,156	74,031	36,977	37,054	1 5	2 7	0 2
WATERFORD CITY (OR CO. BOROUGH)		28,835	28,878	13,460	15,418	+ 0 1	0 7	+ 0 9
WATERFORD COUNTY .		46,321	45,153	23,517	21,636	2 5	3 8	1 1
Urban District :								
Dungarvan	U D.	5,423	5,394	2,606	2,788	0 5	2·3	+ 1 2

* Town under the Towns Improvement (Ireland) Act, 1854.

(*a*) The Environs of Birr are situated in Borrisokane R D. in Tipperary County and in Birr No 1 R D. in Offaly County The entire environs contain 665 persons.

(*b*) The Environs of Clonmel are situated in Clonmel No 1 R.D. in Tipperary County and in Clonmel No 2 R·D in Waterford County The entire environs contain 437 persons.

TABLE 9 (*contd.*).—POPULATION, AREA AND VALUATION OF URBAN DISTRICTS, ETC.

Population in towns and villages, 1956		Persons per 100 acres	Area	Valuation	District	
Persons	As percentage of total population					
	%		Acres	£		
					MUNSTER (CONTD.)	
72,516	**52 6**	**20 8**	**663,654**	**660,514**	**LIMERICK CITY AND COUNTY**	
50,886	**100 0**	**1,081·3**	**4,706**	**173,251**	**LIMERICK CITY (OR CO. BOROUGH)**	
21,630	**24 9**	**13 2**	**658,948**	**487,263**	**LIMERICK COUNTY**	
					Rural Districts :	
1,869	20 0	11 2	83,368	65,569	Croom	R.D.
847	25·3	13·6	24,674	9,011	Glin	,,
4,072	25·0	12 9	125,783	119,048	Kilmallock	,,
3,720	23 9	14 9	104,534	98,827	Limerick No. 1	,,
780	100 0	—	—	—	Limerick City Suburbs	
2,940	19·9	—	—	—	Remainder of R.D.	
635	17·3	9·5	38,561	18,088	Mitchelstown No. 2	R.D.
5,554	26·0	14·8	143,842	72,844	Newcastle	,,
2,640	100·0	335·9	786	6,382	Newcastle Town*	
2,914	15·6	13·1	143,056	66,462	Remainder of R.D.	
3,785	30·5	12·1	102,529	74,579	Rathkeale	R.D.
1,419	100·0	94·7	1,498	4,520	Rathkeale Town*	
2,366	21·6	10·9	101,031	70,059	Remainder of R.D.	
1,148	22 5	14 3	35,657	29,297	Tipperary No 2	R.D.
51,434	**39 7**	**12·3**	**1,051,292**	**731,780**	**TIPPERARY COUNTY**	
20,648	**37 1**	**11 3**	**493,258**	**299,901**	**TIPPERARY COUNTY, NORTH RIDING**	
					Urban Districts :	
4,450	100·0	212 8	2,091	14,084	Nenagh	U.D.
1,934	100 0	178·1	1,086	5,926	Templemore	,,
6,363	100·0	500 2	1,272	16,420	Thurles	,,
					Rural Districts :	
1,869	22·8	7·5	109,667	55,589	Borrisokane	R.D.
165	100 0	—	—	—	Environs of Birr (pt.) (*a*)	
1,704	21 3	—	—	—	Remainder of R.D.	
1,784	12·4	7 9	181,303	86,889	Nenagh	R.D.
118	100 0	—	—	—	Environs of Nenagh	
1,666	11 7	—	—	—	Remainder of R.D.	
3,095	41·9	12 8	57,541	40,156	Roscrea No. 1	R.D.
3,095	100 0	—	—	—	Roscrea Town	
—	—	—	—	—	Remainder of R.D.	
1,153	8·8	9·3	140,298	80,837	Thurles	R.D.
210	100 0	—	—	—	Environs of Thurles	
943	7·3	—	—	—	Remainder of R.D.	
30,786	**41·8**	**13 2**	**558,034**	**431,879**	**TIPPERARY COUNTY, SOUTH RIDING**	
					Urban Districts :	
4,727	100 0	212 9	2,220	12,761	Carrick-on-Suir	U.D.
2,817	100·0	843 4	334	5,600	Cashel	,,
10,697	100·0	819·1	1,306	29,173	Clonmel	,,
4,790	100 0	580·6	825	15,079	Tipperary	,,
					Rural Districts :	
148	8·1	7 7	23,898	16,458	Carrick on Suir No 1	R.D.
1,826	13·1	8 9	155,854	105,075	Cashel	,,
992	100 0	551 1	180	2,118	Fethard Town*	
834	6 5	8 3	155,674	102,957	Remainder of R.D.	
3,154	30·4	8·8	117,415	66,595	Clogheen	R.D.
1,731	100 0	—	—	—	Caher Town	
1,423	16·5	—	—	—	Remainder of R.D.	
452	11·0	8 9	45,999	38,239	Clonmel No. 1	R.D.
171	100 0	—	—	—	Environs of Clonmel (pt.) (*b*)	
281	7·2	—	—	—	Remainder of R.D.	
829	12·6	9 9	66,594	39,571	Shevardagh	R.D.
1,346	9 7	9 7	143,589	103,328	Tipperary No 1	,,
46,104	**62 3**	**16 3**	**454,128**	**397,343**	**WATERFORD CITY AND COUNTY**	
28,878	**100 0**	**1,516 7**	**1,904**	**107,174**	**WATERFORD CITY (OR CO. BOROUGH)**	
17,226	**38 2**	**10 0**	**452,224**	**290,169**	**WATERFORD COUNTY**	
					Urban District :	
5,394	100 0	394 6	1,367	15,591	Dungarvan	U.D.

* Town under the Towns Improvement (Ireland) Act, 1854

(*a*) The Environs of Birr are situated in Borrisokane R.D in Tipperary County and in Birr No 1 R.D. in Offaly County. The entire environs contain 665 persons.

(*b*) The Environs of Clonmel are situated in Clonmel No 1 R.D in Tipperary County and in Clonmel No 2 R D. in Waterford County. The entire environs contain 437 persons

TABLE 9 (*contd.*):—POPULATION, AREA AND VALUATION OF URBAN DISTRICTS, ETC.

District		Population						
		1951	1956			Decrease per cent (+ = increase)		
		Persons	Persons	Males	Females	Persons	Males	Females
						%	%	%
MUNSTER (CONTD.)								
WATERFORD COUNTY (CONTD.)								
Rural Districts:								
Carrick-on-Suir No. 2	R.D.	4,217	4,056	2,207	1,849	3 8	5 0	2 4
Clonmel No. 2	,,	2,418	2,254	1,213	1,041	6·8	5·5	8·3
Environs of Clonmel (pt.) (*a*)		270	266	136	130	1·5	+ 0·7	3·7
Remainder of R.D.	...	2,148	1,988	1,077	911	7·4	6 2	8 9
Dungarvan	R.D.	7,134	6,904	3,681	3,223	3·2	4·9	1·2
Kilmacthomas	,,	5,250	5,193	2,772	2,421	1·1	2·5	+ 0·6
Lismore	,,	9,194	8,489	4,564	3,925	7·7	8·8	6·3
Lismore Town*		1,089	893	413	480	18 0	19·8	16·4
Environs of Lismore		203	234	122	112	+15·3	+19·6	+10·9
Remainder of R.D.	...	7,902	7,362	4,029	3,333	6·8	8·2	5·2
Waterford No. 1	R.D.	9,939	10,133	5,010	5,123	+ 2 0	+ 0·5	+ 3·4
Tramore Town*		2,825	2,919	1,320	1,599	+ 3·3	+ 3·5	+ 3·2
Remainder of R D.		7,114	7,214	3,690	3,524	+ 1·4	0·5	+ 3·5
Youghal No. 2	R.D.	2,746	2,730	1,464	1,266	0 6	0 6	0 6
CONNACHT								
GALWAY COUNTY		**160,204**	**155,553**	**82,223**	**73,330**	**2·9**	**3 4**	**2·3**
Urban Districts:								
Ballinasloe	U.D.	5,596	5,489	2,811	2,678	1 9	5 9	+ 2 7
Galway	,,	21,316	21,219	10,264	10,955	0·5	1 1	+ 0 1
Rural Districts:								
Ballinasloe No. 1	R.D.	8,921	8,643	4,747	3,896	3 1	5·0	0 7
Clifden	,,	10,908	10,286	5,494	4,792	5·7	5 2	6 3
Galway	,,	18,801	19,056	10,243	8,813	+ 1·4	+ 0·7	+ 2·1
Environs of Galway		148	147	79	68	0 7	+ 1·3	2 9
Remainder of R D.		18,653	18,909	10,164	8,745	+ 1 4	+ 0 7	+ 2 1
Glennamaddy	R.D.	8,892	8,413	4,480	3,933	5 4	5 6	5 1
Gort	,,	8,890	8,549	4,627	3,922	3·8	4·5	3 0
Loughrea	,,	17,504	16,990	9,156	7,834	2 9	2·9	3 0
Loughrea Town*		2,847	2,834	1,370	1,464	0·5	+ 2 7	3 2
Remainder of R.D		14,657	14,156	7,786	6,370	3·4	3 8	3 0
Mount Bellew	R.D.	10,472	10,089	5,514	4,575	3·7	3 4	3 9
Oughterard	,,	13,247	12,396	6,614	5,782	6 4	6 4	6 5
Portumna	,,	7,561	7,348	4,022	3,326	2 8	3 8	1 6
Tuam	,,	28,096	27,075	14,251	12,824	3·6	4 0	3·2
Tuam Town*		4,010	3,528	1,638	1,890	12 0	13 8	10 4
Environs of Tuam		1,240	1,261	613	648	+ 1·7	+ 5 9	2 0
Remainder of R D.		22,846	22,286	12,000	10,286	2 5	2 9	1 9
LEITRIM COUNTY		**41,209**	**37,056**	**19,986**	**17,070**	**10·1**	**10 7**	**9 4**
Rural Districts:								
Ballinamore	R.D.	5,162	4,703	2,559	2,144	8 9	8 9	8 8
Carrick on Shannon No 1	,,	8,261	7,505	3,912	3,593	9·2	9·3	9·0
Carrick-on Shannon Town (pt.) (*b*)		1,337	1,289	618	671	3 6	+ 3 3	9 2
Remainder of R D.		6,924	6,216	3,294	2,922	10 2	11 3	9 0
Kinlough	R.D.	3,120	2,751	1,475	1,276	11 8	13 8	9 4
Manorhamilton	,,	12,336	10,931	5,954	4,977	11 4	13 0	9 4
Mohill	,,	12,330	11,166	6,086	5,080	9 4	9 2	9 8
MAYO COUNTY		**141,867**	**133,052**	**68,879**	**64,173**	**6 2**	**6 1**	**6 3**
Urban Districts:								
Ballina	U D	6,220	6,091	2,916	3,175	2 1	2 8	1 4
Castlebar	,,	5,288	5,321	2,566	2,755	+ 0 6	+ 2 3	0 9
Westport	,,	3,104	2,947	1,349	1,598	5·1	5 4	4 8
Rural Districts:								
Ballina	R D.	20,472	19,073	10,166	8,907	6·8	7 1	6 6
Ballinrobe	,,	15,339	14,454	7,650	6,804	5 8	5 6	5 9
Belmullet	,,	13,338	12,527	6,551	5,976	6·1	5 5	6 8
Castlebar	,,	14,564	13,748	7,327	6,421	5 6	5 9	5 3

* Town under the Towns Improvement (Ireland) Act, 1854.

(*a*) The Environs of Clonmel are situated in Clonmel No 2 R D in Waterford County and in Clonmel No. 1 R.D. in Tipperary County. The entire environs contain 437 persons.

(*b*) Carrick-on-Shannon Town is situated in Carrick on Shannon No 1 R.D. in Leitrim County and in Boyle No. 1 R D in Roscommon County The entire town contains 1,530 persons.

TABLE 9 (*contd.*):—POPULATION, AREA AND VALUATION OF URBAN DISTRICTS, ETC.

Population in towns and villages, 1956		Persons per 100 acres	Area	Valuation	District	
Persons	As percentage of total population					
	%		Acres	£		
					MUNSTER (CONTD.)	
					WATERFORD COUNTY (CONTD.)	
					Rural Districts :	
1,200	29·6	7·4	54,512	31,567	Carrick-on Suir No. 2	R.D
380	16·9	5·6	40,473	14,037	Clonmel No. 2	,,
266	100·0	—	—	—	Environs of Clonmel (pt.) (*a*)	
114	5·7	—	—	—	Remainder of R.D.	
675	9·8	7·4	92,868	47,540	Dungarvan	R.D.
1,085	20·9	8·0	64,590	34,966	Kilmacthomas	,,
2,824	33·3	8·7	97,186	51,979	Lismore	,,
893	100·0	624·5	143	2,529	Lismore Town*	
234	100·0	—	—	—	Environs of Lismore	
1,697	23·1	—	—	—	Remainder of R.D.	
5,118	50 5	15·1	67,075	71,393	Waterford No. 1	R D.
2,919	100·0	177·2	1,647	13,847	Tramore Town*	
2,199	30·5	11·0	65,428	57,546	Remainder of R D	
550	20 1	8 0	34,153	23,096	Youghal No. 2	R.D.
					CONNACHT	
48,106	**30·9**	**10 6**	**1,467,670**	**591,340**	**GALWAY COUNTY**	
					Urban Districts :	
5,489	100 0	129·8	4,228	13,066	Ballinasloe	U.D.
21,219	100 0	395·7	5,362	89,275	Galway	,,
					Rural Districts :	
717	8·3	7·1	121,346	61,599	Ballinasloe No. 1	R D.
2,026	19 7	5·3	193,692	22,286	Clifden	,,
2,333	12·2	9·9	193,150	46,086	Galway	,,
147	100·0	—	—	—	Environs of Galway	
2,186	11·6	—	—	—	Remainder of R D.	
774	9 2	10 1	82,958	30,514	Glennamaddy	R D.
1,457	17·0	8·0	106,312	45,061	Gort	,,
4,562	26·9	8·5	198,931	83,343	Loughrea	,,
2,834	100·0	269·9	1,050	7,423	Loughrea Town*	
1,728	12·2	7·2	197,881	75,920	Remainder of R D	
995	9·9	9·9	102,407	43,431	Mount Bellew	R.D.
976	7·9	7·1	173,444	19,282	Oughterard	,,
1,393	19·0	9 5	77,266	37,583	Portumna	,,
6,165	22·8	13·0	208,574	99,814	Tuam	,,
3,528	100·0	585 1	603	11,321	Tuam Town*	
1,261	100·0	—	—	—	Environs of Tuam	
1,376	6 2	—	—	—	Remainder of R.D.	
6,089	**16 4**	**9 8**	**376,764**	**147,201**	**LEITRIM COUNTY**	
					Rural Districts :	
732	15 6	11 0	42,768	19,029	Ballinamore	R.D.
2,085	27·8	11·8	63,577	29,170	Carrick on Shannon No 1	,,
1,289	100·0	—	—	—	Carrick on-Shannon Town (pt.) (*b*)	
796	12·8	—	—	—	Remainder of R.D.	
326	11·9	8 5	32,500	10,188	Kinlough	R.D.
1,535	14·0	7·5	144,923	46,373	Manorhamilton	,,
1,411	12 6	12 0	92,996	42,441	Mohill	,,
29,871	**22·5**	**10·0**	**1,333,940**	**391,566**	**MAYO COUNTY**	
					Urban Districts :	
6,091	100·0	568·7	1,071	18,922	Ballina	U.D.
5,321	100·0	548·0	971	11,482	Castlebar	,,
2,947	100·0	146·8	2,008	9,525	Westport	,,
					Rural Districts :	
1,579	8 3	7·5	254,559	67,981	Ballina	R D.
1,783	12 3	9 8	147,102	65,898	Ballinrobe	,,
917	7·3	7·0	179,762	15,128	Belmullet	,,
441	3·2	9·8	140,240	47,640	Castlebar	,,

* Town under the Towns Improvement (Ireland) Act, 1854.

(*a*) The Environs of Clonmel are situated in Clonmel No. 2 R.D. in Waterford County and in Clonmel No. 1 R.D in Tipperary County. The entire environs contain 437 persons.

(*b*) Carrick on Shannon Town is situated in Carrick-on-Shannon No. 1 R.D. in Leitrim County and in Boyle No. 1 R D in Roscommon County. The entire town contains 1,530 persons.

TABLE 9 (*contd*).—POPULATION, AREA AND VALUATION OF URBAN DISTRICTS, ETC.

District.		Population						
		1951	1956			Decrease per cent (+ = increase)		
		Persons	Persons	Males	Females	Persons	Males	Females
						%	%	%
CONNACHT (CONTD.)								
MAYO COUNTY (CONTD.)								
Rural Districts (contd.):								
Claremorris ...	R.D	16,695	15,771	8,247	7,524	5·5	4·8	6·3
Claremorris Town		1,578	1,512	724	788	4·2	0 1	7·6
Remainder of R.D.		15,117	14,259	7,523	6,736	5·7	5·2	6·2
Swineford	R.D.	25,304	22,866	11,668	11,198	9·6	9·0	10·3
Westport	,,	21,543	20,254	10,439	9,815	6·0	6 5	5·4
ROSCOMMON COUNTY		**68,102**	**63,710**	**34,078**	**29,632**	**6 4**	**7 0**	**5 9**
Rural Districts:								
Athlone No. 2	R.D.	10,396	10,048	5,525	4,523	3·3	2 5	4·3
Environs of Athlone (pt.) (*a*)		—	182	95	87	—	—	—
Remainder of R.D.		10,396	9,866	5,430	4,436	5·1	4 2	6·2
Boyle No. 1	R.D.	13,948	13,030	6,952	6,078	6·6	7·7	5·3
Boyle Town*		1,934	1,835	866	969	5·1	6·5	3·9
Carrick-on-Shannon Town (pt.) (*b*)		251	241	124	117	4·0	6·1	1·7
Remainder of R.D.		11,763	10,954	5,962	4,992	6·9	6·1	5·6
Castlereagh	R.D.	21,897	19,810	10,471	9,339	9·5	10·5	8·5
Castlereagh Town		1,588	1,647	811	836	+ 3·7	+ 5·5	+ 2·1
Remainder of R.D.		20,309	18,163	9,660	8,503	10·6	11·6	9·4
Roscommon	R.D.	21,861	20,822	11,130	9,692	4·8	5 1	4·3
Roscommon Town*		2,013	1,697	821	876	15 7	14·6	16·7
Environs of Roscommon		—	103	56	47	—	—	—
Remainder of R.D.		19,848	19,022	10,253	8,769	4 2	4 8	3 4
SLIGO COUNTY		**60,513**	**56,850**	**29,392**	**27,458**	**6·1**	**6·6**	**5·5**
Urban District:								
Sligo	U.D.	13,529	12,947	6,110	6,837	4·3	3·9	4 6
Rural Districts:								
Boyle No. 2	R.D.	8,093	7,577	4,059	3,518	6·4	7·5	5 0
Dromore West	,,	9,015	8,657	4,612	4,045	4·0	4·7	3·1
Sligo	,,	18,200	16,946	8,977	7,969	6·9	8·2	5·4
Tobercurry	,,	11,676	10,723	5,634	5,089	8·2	7·6	8·7
ULSTER (PART OF)								
CAVAN COUNTY		**66,377**	**61,740**	**33,177**	**28,563**	**7·0**	**8·3**	**5·4**
Urban District:								
Cavan	U.D.	3,555	3,484	1,596	1,888	2·0	4·7	+ 0·4
Rural Districts:								
Bailieborough	R.D.	10,769	10,192	5,536	4,656	5·4	7·2	3·1
Bawnboy	,,	6,272	5,737	3,081	2,656	8·5	10·2	6·5
Castlerahan	,,	6,588	6,097	3,284	2,813	7·5	9·2	5·4
Cavan	,,	33,169	30,777	16,628	14,149	7·2	8·1	6·1
Belturbet Town*		1,152	1,176	581	595	+ 2·1	+ 1·6	+ 2·6
Cootehill Town*		1,489	1,394	699	695	6·4	7·2	5·6
Environs of Cootehill		117	146	69	77	+24 8	+40·8	+13·2
Environs of Cavan		910	793	393	400	12 9	25·0	3·6
Remainder of R.D.		29,501	27,268	14,886	12,382	7·6	8·1	6·9
Enniskillen No. 2	R.D.	2,807	2,449	1,386	1,063	12 8	13·6	11·6
Mullaghoran	,,	3,217	3,004	1,666	1,338	6·6	7·6	5 4
DONEGAL COUNTY		**131,530**	**122,059**	**62,664**	**59,395**	**7 2**	**7·8**	**6·6**
Urban Districts:								
Buncrana	U.D.	3,039	2,896	1,331	1,565	4·7	6 8	2·9
Bundoran	,,	1,680	1,413	623	790	15·9	18·5	13·8
Letterkenny	,,	4,220	4,178	2,079	2,099	1 0	2 6	+ 0·7

* Town under the Towns Improvement (Ireland) Act, 1854.

(*a*) The Environs of Athlone are situated in Athlone No. 2 R.D in Roscommon County and in Athlone No. 1 R.D. in Westmeath County. The entire environs contain 976 persons.

(*b*) Carrick-on-Shannon Town is situated in Boyle No 1 R.D in Roscommon County and in Carrick-on-Shannon No. 1 R.D. in Leitrim County. The entire town contains 1,530 persons.

TABLE 9 (*contd.*):—POPULATION, AREA AND VALUATION OF URBAN DISTRICTS, ETC.

Population in towns and villages, 1956		Persons per 100 acres	Area	Valuation	District	
Persons	As percentage of total population					
	%		Acres	£		
					CONNACHT (CONTD.)	
					MAYO COUNTY (CONTD.)	
					Rural Districts (contd.):	
3,271	20·7	14 2	110,789	54,120	Claremorris	R.D.
1,512	100·0	—	—	—	Claremorris Town	
1,759	12·3	—	—	—	Remainder of R.D.	
3,826	16·7	15·1	151,541	54,372	Swineford	R.D.
3,695	18·2	5·9	345,897	46,498	Westport	,,
9,822	**15·4**	**10·5**	**608,540**	**320,540**	**ROSCOMMON COUNTY**	
					Rural Districts:	
182	1·8	8·5	117,787	44,539	Athlone No. 2	R D.
182	100·0	—	—	—	Environs of Athlone (pt.) (*a*)	
—	—	—	—	—	Remainder of R.D.	
2,599	19·9	10 6	122,372	69,380	Boyle No. 1	R.D.
1,835	100 0	245·0	749	5,675	Boyle Town*	
241	100·0	—	—	—	Carrick-on Shannon Town (pt.) (*b*)	
523	4·8	—	—	—	Remainder of R.D.	
3,536	17·8	12·1	163,690	82,152	Castlereagh	R D.
1,647	100·0	—	—	—	Castlereagh Town	
1,889	10·4	—	—	—	Remainder of R.D	
3,505	16·8	10·2	204,691	124,469	Roscommon	R.D.
1,697	100 0	455 0	373	5,748	Roscommon Town*	
103	100·0	—	—	—	Environs of Roscommon	
1,705	9·0	—	—	—	Remainder of R.D.	
19,031	**33 5**	**12 8**	**443,806**	**241,998**	**SLIGO COUNTY**	
					Urban District:	
12,947	100 0	441·4	2,933	39,103	Sligo	U.D.
					Rural Districts:	
264	3 5	10·0	75,678	32,300	Boyle No. 2	R.D.
978	11·3	8·9	97,543	39,693	Dromore West	,,
3,346	19·7	12 0	141,782	85,958	Sligo	,,
1,496	14 0	8·5	125,870	44,944	Tobercurry	,,
					ULSTER (PART OF)	
14,426	**23 4**	**13 2**	**487,162**	**293,267**	**CAVAN COUNTY**	
					Urban District:	
3,484	100·0	699·6	498	10,639	Cavan	U.D.
					Rural Districts:	
2,536	24·9	14 2	71,956	48,641	Bailieborough	R.D.
966	16·8	9·3	61,912	24,536	Bawnboy	,,
1,240	20·3	14·5	41,945	28,722	Castlerahan	,,
5,815	18 9	13·4	230,135	159,756	Cavan	,,
1,176	100·0	103 8	1,133	4,511	Belturbet Town*	
1,394	100·0	309·8	450	4,446	Cootehill Town*	
146	100·0	—	—	—	Environs of Cootehill	
793	100·0	—	—	—	Environs of Cavan	
2,306	8·5	—	—	—	Remainder of R.D.	
257	10·5	6·0	40,508	8,927	Enniskillen No. 2	R.D.
128	4 3	14·9	20,208	12,046	Mullaghoran	,,
32,017	**26·2**	**10·2**	**1,193,621**	**364,434**	**DONEGAL COUNTY**	
					Urban Districts:	
2,896	100 0	290·2	998	12,145	Buncrana	U D.
1,413	100·0	163·2	866	7,673	Bundoran	,,
4,178	100 0	326 2	1,281	10,239	Letterkenny	,,

* Town under the Towns Improvement (Ireland) Act, 1854.

(*a*) The Environs of Athlone are situated in Athlone No. 2 R.D. in Roscommon County and in Athlone No 1 R.D. in Westmeath County. The entire environs contain 976 persons.

(*b*) Carrick-on-Shannon Town is situated in Boyle No. 1 R.D. in Roscommon County and in Carrick on Shannon No 1 R.D. in Leitrim County. The entire town contains 1,530 persons.

TABLE 9 (*contd.*).—POPULATION, AREA AND VALUATION OF URBAN DISTRICTS, ETC.

District		Population						
		1951	1956			Decrease per cent (+ = increase)		
		Persons	Persons	Males	Females	Persons	Males	Females
						%	%	%
ULSTER (PART OF) (CONTD.)								
DONEGAL COUNTY (CONTD.)								
Rural Districts :								
Ballyshannon	R.D.	6,909	5,766	2,893	2,873	16 5	20·7	12·0
Ballyshannon Town* .		2,813	2,434	1,122	1,312	13·5	19·7	7·3
Remainder of R.D. ,		4,096	3,332	1,771	1,561	18·7	21·3	15·5
Donegal ..	R.D	12,772	11,843	6,091	5,752	7·3	8·0	6·5
Dunfanaghy . .	,,	12,249	11,289	5,924	5,365	7·8	6·9	8·8
Glenties . .	,,	23,622	21,858	11,264	10,594	7·5	7·0	8 0
Inishowen	,,	26,350	24,469	12,478	11,991	7·1	8·0	6·2
Environs of Buncrana .		58	168	85	83	+189·7	+136·1	+277·3
Remainder of R.D. . ..		26,292	24,301	12,393	11,908	7·6	8·4	6·7
Letterkenny ..	R.D.	6,885	6,374	3,455	2,919	7 4	7·5	7·3
Millford . . .	,,	13,340	12,400	6,450	5,950	7·0	7·0	7·0
Stranorlar . . .	,,	20,464	19,573	10,076	9,497	4·4	5·5	3·2
MONAGHAN COUNTY . .		**55,345**	**52,064**	**27,294**	**24,770**	**5·9**	**6·3**	**5·6**
Urban Districts :								
Carrickmacross . .	U.D.	2,045	2,001	944	1,057	2·2	+ 5·6	8 2
Castleblayney .	,,	2,173	2,143	1,072	1,071	1·4	+ 2·7	5·1
Clones	,,	2,455	2,399	1,172	1,227	2·3	5·5	+ 1·0
Monaghan	,,	4,723	4,701	2,128	2,573	0·5	+ 4·8	4·4
Rural Districts :								
Carrickmacross .. .	R.D	9,616	9,066	4,880	4,186	5·7	6·3	5·0
Environs of Carrickmacross ...		72	154	70	84	+113·9	+133·3	+100·0
Remainder of R.D. . ..		9,544	8,912	4,810	4,102	6·6	7·1	6 0
Castleblayney	R D.	9,782	9,239	4,973	4,266	5·6	6·5	4·4
Ballybay Town*		974	816	418	398	16·2	18·0	14·2
Environs of Ballybay		130	316	153	163	+143·1	+168·4	+123 3
Remainder of R.D. .		8,678	8,107	4,402	3,705	6·6	7·4	5·6
Clones No. 1	R.D.	7,419	6,710	3,633	3,077	9·6	9 6	9·5
Monaghan	,,	17,132	15,805	8,492	7,313	7·7	9·3	5·9
Environs of Monaghan ..		249	425	189	236	+70·7	+62·9	+77·4
Remainder of R.D. .		16,883	15,380	8,303	7,077	8·9	10·2	7·4

* Town under the Towns Improvement (Ireland) Act, 1854.

TABLE 9 (*contd*) —POPULATION, AREA AND VALUATION OF URBAN DISTRICTS, ETC.

Population in towns and villages, 1956		Persons per 100 acres	Area	Valuation	District	
Persons	As percentage of total population					
	%		Acres	£		
					ULSTER (PART OF) (CONTD.)	
					DONEGAL COUNTY (CONTD.)	
					Rural Districts :	
2,591	44 9	14 1	40,762	24,749	Ballyshannon	R.D.
2,434	100·0	317·3	767	6,980	Ballyshannon Town*	
157	4·7	8·3	39,995	17,769	Remainder of R D.	
2,869	24·2	7·6	155,902	38,496	Donegal	R D.
1,375	12·2	9 0	126,123	16,071	Dunfanaghy	,,
4,234	19·4	8 3	263,050	31,731	Glenties	,,
4,400	18·0	11 2	218,147	79,864	Inishowen	,,
168	100·0	—	—	—	Environs of Buncrana	
4,232	17 4	—	—	—	Remainder of R D	
205	3 2	6·4	99,973	28,290	Letterkenny	R.D.
2,601	21 0	11·1	112,089	36,575	Millford	,,
5,255	26 8	11 2	174,430	78,601	Stranorlar	,,
14,407	**27 7**	**16·3**	**318,985**	**285,982**	**MONAGHAN COUNTY**	
					Urban Districts :	
2,001	100 0	573 4	349	7,338	Carrickmacross	U.D.
2,143	100·0	749·3	286	6,480	Castleblayney	,,
2,399	100·0	526·1	456	8,401	Clones	,,
4,701	100 0	989·7	475	13,540	Monaghan	,,
					Rural Districts :	
280	3·1	13 9	65,331	52,810	Carrickmacross	R D.
154	100·0	—	—	—	Environs of Carrickmacross	
126	1 4	—	—	—	Remainder of R D.	
1,132	12·3	14·5	63,548	51,303	Castleblayney	R D.
816	100 0	1,383·1	59	2,950	Ballybay Town*	
316	100 0	—	—	—	Environs of Ballybay	
—	—	—	—	—	Remainder of R D.	
456	6 8	10 5	63,832	50,729	Clones No. 1	R D
1,295	8 2	12 7	124,708	95,381	Monaghan	,,
425	100 0	—	—	—	Environs of Monaghan	
870	5 7	—	—	—	Remainder of R D.	

* Town under the Towns Improvement (Ireland) Act, 1854.

TABLE 10.—POPULATION, AREA AND VALUATION OF DISPENSARY DISTRICTS, REGISTRARS' DISTRICTS AND SUPERINTENDENT REGISTRARS' DISTRICTS, AT 8 APRIL, 1956, SHOWING THE NUMBER OF PERSONS PER 100 ACRES.

NOTES.

(1) *The AREA shown is exclusive of the area under certain lakes, rivers and tideways; the VALUATION is the rateable valuation on 1 March,* 1956.

(2) *Dispensary districts and Registrars' districts are generally identical in area, but in certain cases two or more Registrars' districts are contained in a dispensary district. In the latter cases it is not always possible to give the areas and valuations of the separate portions of the dispensary district.*

(3) *Where boundaries have changed since* 1951 *the figures shown for* 1951 *in this table relate to the areas as constituted in* 1956

ABBREVIATIONS

D.D., Dispensary district, Reg.D., Registrar's district, S R D., Superintendent Registrar's district

Dispensary Districts, Registrars' Districts and Superintendent Registrars' Districts	Reference nos. of D. E. Ds in Table VII of 1911 Census Report	Population 1951 Persons	Population 1956 Persons	Population 1956 Males	Population 1956 Females	Decrease per cent (+ = increase)	Persons per 100 acres	Area	Valuation
						%		Acres	£
LEINSTER									
CARLOW COUNTY		**34,162**	**33,888**	**17,666**	**16,222**	**0 8**	**15 3**	**221,485**	**185,836**
Carlow . S.R D	1–54	**34,162**	**33,888**	**17,666**	**16,222**	**0 8**	**15 3**	**221,485**	**185,836**
1. Borris ... . D.D	14–19	2,847	2,708	1 423	1,285	4 9	10·3	26,380	17,442
2. Carlow No. 1 ,,	20–26	10,725	10,753	5,337	5,416	+ 0 3	54 3	19,815	42,312
3. Clonegall .. ,,	27, 28	1,281	1,315	692	623	+ 2 7	8 9	14,804	7,214
4. Fennagh and Myshall ,,	29–35	2,982	2,885	1,534	1,351	3 3	9 1	31,747	22,029
5. Leighlinbridge .. ,,	36–39	2,088	2,031	1,076	955	2 7	10 1	20,122	12,782
6. Muinebeag ,,	9–13	3,477	3,592	1,871	1,721	+ 3 3	21·3	16,865	18,706
7. Rathvilly ,,	1–8	3,589	3,470	1,906	1,564	3 3	10 4	33,404	24,553
8. St. Mullins . ,,	49–54	2,513	2,391	1,293	1,098	4·9	9 5	25,113	10,195
9. Tullow ,,	40–48	4,660	4,743	2,534	2,209	+ 1·8	14 3	33,235	30,603
DUBLIN CITY AND COUNTY		**693,022**	**705,781**	**329,627**	**376,154**	**+ 1·8**	**309 8**	**227,826**	**3,924,839**
Balrothery . S.R.D.	1–17	**24,547**	**25,315**	**12,729**	**12,586**	**+ 3 1**	**30·0**	**84,405**	**133,479**
1. Balbriggan .. Reg.D.	1–4	4,820	4,838	2,380	2,458	+ 0 4	26 5	18,271	25,466
2. Holmpatrick .. ,,	5, 6	3,433	3,444	1,701	1,743	+ 0 3	48·2	7,151	16,477
3. Kilsallaghan . ,,	7–10	2,623	2,670	1,381	1,289	+ 1 8	10·7	25,051	26,113
4. Lusk . . ,,	11, 12	3,527	3,566	1,851	1,715	+ 1·1	29 5	12,105	16,910
5. Malahide ,,	13, 14	3,994	4,391	2,142	2,249	+ 9·9	63 1	6,961	24,064
6. Swords ,,	15–17	6,150	6,406	3,274	3,132	+ 4 2	43·1	14,866	24,449
Dublin . . S.R.D		**589,446**	**586,503**	**273,863**	**312,640**	**0·5**	**503·6**	**116,461**	**3,247,828**
7. Blanchardstown and Castleknock . Reg.D.		10,549	11,236	5,093	6,143	+ 6·5	.	.	.
pt inside Co Borough ..		*4,198*	*5,177*	*2,581*	*2,596*	+ *23·3*	.	.	.
pt. outside Co. Borough ...	*23, 24(pt.)*	*6,351*	*6,059*	*2,512*	*3,547*	*4·6*	.		
8. Clondalkin . Reg.D.		17,852	37,354	18,345	19,009	+109·2		.	.
pt. inside Co. Borough		*13,177*	*29,971*	*14,886*	*15,085*	+*127·4*	.	.	.
pt. outside Co. Borough .	*51(pt), 52(pt)*	*4,675*	*7,383*	*3,459*	*3,924*	+ *57·9*	.	.	.
9. Clontarf and Howth No 1* Reg.D.		22,926	29,531	13,937	15,594	+ 28 8		.	.

*Complete Reg D, within Co. Borough

TABLE 10 (*contd*) —POPULATION, AREA AND VALUATION BY DISPENSARY DISTRICTS, REGISTRARS' DISTRICTS AND SUPERINTENDENT REGISTRARS' DISTRICTS.

Dispensary Districts, Registrars' Districts and Superintendent Registrars' Districts	Reference nos. of D. E. Ds. in Table VII of 1911 Census Report	Population 1951 Persons	Population 1956 Persons	Population 1956 Males	Population 1956 Females	Decrease per cent (+ = increase)	Persons per 100 acres	Area	Valuation
						%		Acres	£
LEINSTER (contd)									
DUBLIN CITY AND COUNTY (contd.)									
Dublin (contd.) . S.R.D									
10. Clontarf and Howth No. 2 Reg.D.		7,736	8,398	3,941	4,457	+ 8 6			
pt. inside Co. Borough		*7,441*	*8,154*	*3,821*	*4,333*	+ *9·6*			
pt outside Co Borough	*29 (pt.), 30 (pt)*	*295*	*244*	*120*	*124*	*17·3*			
11 Coolock and Drumcondra . . No. 1* Reg.D.		19,604	18,344	8,204	10,140	6·4			
12. Coolock and Drumcondra . . No. 2 . Reg D		33,003	33,138	16,231	16,907	+ 0 4			
pt. inside Co. Borough		*31,851*	*32,123*	*15,712*	*16,411*	+ *0·9*			
pt. outside Co Borough	*32 (pt)*	*1,152*	*1,015*	*519*	*496*	*11 9*			
13. Crumlin . . Reg.D		35,225	37,526	18,363	19,163	+ 6 5			
pt. inside Co. Borough		*30,099*	*29,695*	*14,415*	*15,280*	*1 3*			
pt. outside Co. Borough	*53 (pt.)*	*5,126*	*7,831*	*3,948*	*3,883*	+ *52 8*			
14. Donnybrook No. 1* Reg D.		20,771	18,946	7,435	11,511	8 8			
15. Donnybrook No. 2* ,,		17,758	16,675	7,691	8,984	6 1			
16. North City No. 1* East . Reg.D		25,939	22,005	10,558	11,447	15 2			
17. North City No. 1* West ... Reg.D		32,180	25,243	11,449	13,794	21 6			
18. North City No. 2* ,,		16,816	11,703	5,210	6,493	30 4			
19. North City No. 3* ,,		28,671	26,181	12,154	14,027	8·7			
20. North City No. 4* ,,		10,757	8,340	3,905	4,435	22 5			
21. South City No. 1* ,,		23,533	19,637	9,048	10,589	16 6			
22. South City No. 2* ,,		10,516	8,092	4,047	4,045	23 1			
23. South City No. 3* ,,		20,519	16,138	7,033	9,105	21·4			
24. South City No. 4* ,,		25,622	19,359	8,420	10,939	24 4			
25. South City No. 5* ,,		23,857	20,906	9,907	10,999	12 4			
26. South City No 6* ,,		24,229	22,267	10,272	11,995	8 1			
27. South City No. 7* ,,		26,959	26,805	13,005	13,800	0 6			
28. Finglas and Glasnevin No 1 Reg D		17,370	31,584	15,279	16,305	+ 81 8			
pt. inside Co. Borough		*15,152*	*29,401*	*14,146*	*15,255*	+ *94 0*			
pt. outside Co. Borough	*35 (pt), 36 (pt)*	*2,218*	*2,183*	*1,133*	*1,050*	*1·6*			
29. Finglas and Glasnevin No 2 Reg D		35,011	32,160	15,421	16,739	8 1			
pt. inside Co. Borough ..		*35,008*	*32,160*	*15,421*	*16,739*	*8 1*			
pt. outside Co. Borough	*36 (pt)*	*3*	—	—	—	—			
30. Lucan . Reg.D.	18, 19	3,658	3,656	1,761	1,895	0 1	40 6	9,010	20,592
31. Rathcoole ,,	20–22	4,136	4,030	2,213	1,817	2 6	23 4	17,198	22,804
32. Rathfarnham ,,		8,584	14,065	6,735	7,330	+ 63 9			
pt. inside Co. Borough		*4,622*	*8,821*	*4,173*	*4,648*	+ *90·8*			
pt. outside Co. Borough	*58 (pt), 59*	*3,962*	*5,244*	*2,562*	*2,682*	+ *32 4*			
33. Rathmines No. 1* Reg D		22,382	19,357	8,117	11,240	13 5			
34. Rathmines No 2* ,,		24,774	22,012	9,611	12,401	11 1			
35. Tallaght ,,	81	4,282	4,634	2,347	2,287	+ 8 2	21 7	21,400	25,146
36. Terenure ,,		14,227	17,181	8,131	9,050	+ 20 8			
pt. inside Co. Borough		*12,194*	*12,433*	*5,659*	*6,774*	+ *2·0*			
pt. outside Co. Borough	*53 (pt.)*	*2,033*	*4,748*	*2,472*	*2,276*	+ *133·5*			
Rathdown S.R D		**79,029**	**93,963**	**43,035**	**50,928**	+ **18 9**	**348 5**	**26,960**	**543,532**
37. Blackrock and Stillorgan . . No. 1 Reg D	82–84	12,786	12,106	5,195	6,911	5·3			
38. Blackrock and Stillorgan No. 2 . Reg D.		9,806	13,778	6,528	7,250	+ 40 5			
pt inside Dun Laoghaire Borough . ..	*85*	*993*	*613*	*236*	*377*	*38·3*			
pt. outside Dun Laoghaire Borough . ..	*86*	*8,813*	*13,165*	*6,292*	*6,873*	+ *49·4*			
39. Bray No. 2 Reg.D.	87	2,944	3,613	1,787	1,826	+ 22·7	78 5	4,605	21,053
40. Dundrum and Glencullen . No. 1 Reg.D.	88, 89	15,583	24,570	11,731	12,839	+ 57 7	542 4	4,530	132,446
41. Dundrum and Glencullen . No. 2 Reg D.	90	2,321	2,293	1,136	1,157	1 2	31 6	7,257	10,077
42. Dun Laoghaire No. 1 ,,	94, 95(pt)	10,638	10,889	4,838	6,051	+ 2 4			
43. Dun Laoghaire No 2 ,,	95 (pt), 96, 97	15,000	15,942	7,099	8,843	+ 6 3			
44. Killiney ,,		9,951	10,772	4,721	6,051	+ 8 3	213·1	5,054	69,935
pt. inside Dun Laoghaire Borough ...	*92, 93*	*8,145*	*8,003*	*3,404*	*4,599*	*1·7*	*494·3*	*1,619*	*49,615*
pt. outside Dun Laoghaire Borough ..	*91*	*1,806*	*2,769*	*1,317*	*1,452*	+ *53 3*	*80 6*	*3,435*	*20,320*

*Complete Reg D, within Co. Borough.

TABLE 10 (*contd*):—POPULATION, AREA AND VALUATION BY DISPENSARY DISTRICTS, REGISTRARS' DISTRICTS AND SUPERINTENDENT REGISTRARS' DISTRICTS.

Dispensary Districts, Registrars' Districts and Superintendent Registrars' Districts		Reference nos. of D. E. Ds. in Table VII of 1911 Census Report	Population 1951 Persons	Population 1956 Persons	Population 1956 Males	Population 1956 Females	Decrease per cent (+ = increase)	Persons per 100 acres	Area	Valuation
							%		Acres	£
LEINSTER (contd.)										
KILDARE COUNTY ...			**66,437**	**65,915**	**35,069**	**30,846**	0 8	15 7	**418,644**	**354,484**
Athy .	S.R.D.	1– 31	**17,580**	**17,654**	**9,246**	**8,408**	+ 0 4	13 5	**130,461**	**92,457**
1. Athy .	D.D.	1-4, 5(pt.), 6-8, 21(pt)	6,900	7,254	3,714	3,540	+ 5 1	23 5	30,887	29,438
2. Castledermot	,,	9, 11-14, 31	2,708	2,728	1,459	1,269	+ 0 7	11 2	24,267	17,109
3 Fontstown	,,	5(pt), 16, 17, 19, 21 (pt), 23 (pt.), 27 (pt)	1,780	1,726	943	783	3 0	7 6	22,619	12,223
4 Monasterevin .	,,	22, 23(pt), 24, 26, 27 (pt.), 28	3,821	3,619	1,897	1,722	5 3	13 0	27,892	15,904
5. Moone . ..	,,	10, 15, 18, 20, 29, 30	2,371	2,327	1,233	1,094	1 9	9 4	24,796	17,783
Celbridge . . .	S.R.D.	32–40	**9,702**	**9,506**	**5,319**	**4,187**	2 0	17 7	**58,702**	**65,839**
6. Celbridge . .	D.D.	32–34	2,863	2,941	1,568	1,373	+ 2 7	17 5	16,793	21,313
7. Kilcock ...	,,	35–38	3,357	2,968	1,634	1,334	11 6	11 5	25,770	26,098
8. Maynooth . .	,,	39, 40	3,482	3,597	2,117	1,480	+ 3 3	32 3	11,139	18,428
Naas .	S R D	41–91	**39,155**	**38,755**	**20,504**	**18,251**	1 0	16 5	**234,481**	**196,188**
9. Ballymore Eustace	D D	55, 56	1,196	1,195	637	558	0 1	12 9	9,258	8,679
10. Carbury	,,	41–46	2,586	2,583	1,406	1,177	0 1	7 6	34,034	18,523
11. Clane and Timahoe North	,,	57–61	3,397	3,215	1,696	1,519	5 4	11 2	28,675	20,167
12. Droichead Nua	,,	77–82	9,322	9,124	5,029	4,095	2 1	56 3	16,201	
13. Johnstown	,,	47–50	1,644	1,484	794	690	9 7	7 7	19,255	12,415
14. Kilcullen	,,	62–66	4,105	3,585	1,817	1,768	12 7	13 0	27,596	
15. Kildare	,,	67–70	4,707	4,768	2,441	2,327	+ 1 3	24 6	19,397	
16. Naas and Carragh	,,	71–76	5,667	5,795	2,924	2,871	+ 2 3	23 7	24,439	30,764
17. Rathangan No. 1	,,	51–54	1,952	1,898	1,057	841	2 8	11 8	16,129	9,735
18. Rathmore	,,	83–86	1,664	1,645	818	827	1 1	8 6	19,051	18,775
19. Robertstown and Kilmeage	D.D.	87–91	2,915	3,463	1,885	1,578	+ 18 8	16 9	20,446	11,666
KILKENNY COUNTY			**65,140**	**64,089**	**33,927**	**30,162**	1 6	12 6	**509,431**	**385,022**
Callan ...	S.R.D.	1–13	**6,632**	**6,443**	**3,395**	**3,048**	2 8	10 4	**62,169**	**47,056**
1. Callan	D.D	1–7	4,043	3,891	2,031	1,860	3 8	12 2	31,887	25,916
2. Kilmaganny . .	,,	8–13	2,589	2,552	1,364	1,188	1 4	8 4	30,282	21,140
Castlecomer ...	S.R.D	22–30	**7,883**	**7,686**	**4,212**	**3,474**	2 5	13 3	**57,867**	**34,376**
3. Ballyragget	D.D.	22–24	1,878	1,796	974	822	4 4	9 7	18,571	11,235
4. Castlecomer .	,,	25–30	6,005	5,890	3,238	2,652	1 9	15 0	39,296	23,141
Castlecomer No 1	*Reg.D.*	*25, 27, 30*	*2,673*	*2,612*	*1,409*	*1,203*	*2 3*	*16 1*	*16,197*	*10,746*
Castlecomer No. 2	,,	*26, 28, 29*	*3,332*	*3,278*	*1,829*	*1,449*	*1 6*	*14 2*	*23,099*	*12,395*
Kilkenny	S.R.D.	31–56, 91–95	**23,822**	**23,352**	**12,049**	**11,303**	+ 0 1	17 5	**138,462**	**129,174**
5. Freshford	D.D.	31–34, 91–95	3,569	3,488	1,931	1,557	2 3	8 5	40,851	28,160
6. Gowran .	,,	35–38	2,324	2,216	1,177	1,039	4 6	9 9	22,409	17,541
7. Kilkenny	,,	39–48	14,589	14,959	7,443	7,516	+ 2 5	52 6	28,436	57,819
Kilkenny No. 1	*Reg.D.*	*39–43*	*6,645*	*7,305*	*3,495*	*3,810*	+ *9 9*	·		
Kilkenny No. 2	,,	*44–48*	*7,944*	*7,654*	*3,948*	*3,706*	*3 7*			
8. Tiscoffin	D.D.	49–52	1,638	1,579	878	701	3·6	6 9	22,776	13,426
9. Tullaroan	,,	53–56	1,202	1,110	620	490	7 7	5 8	18,990	12,228
Thomastown (pt.) (*a*)	S R.D.	14–21, 57–90, 102–111, 112 (pt.), 113–116	**24,318**	**23,608**	**12,694**	**10,914**	2 9	10 5	**225,405**	**155,860**
10. Dysartmoon	D.D.	57–63	2,504	2,278	1,257	1,021	9 0	8·0	28,332	16,152
11. Graigue .	,,	64–69	3,393	3,284	1,754	1,530	3·2	11·6	28,190	16,571
12. Inistioge	,,	70–75	1,670	1,550	849	701	7·2	6·2	25,161	11,048
13. Kilmakevoge	,,	102–109	2,664	2,608	1,426	1,182	2 1	8·4	31,211	18,383

(*a*) The remainder of this district is in Waterford County Borough.

TABLE 10 (*contd.*) :—POPULATION, AREA AND VALUATION BY DISPENSARY DISTRICTS, REGISTRARS' DISTRICTS AND SUPERINTENDENT REGISTRARS' DISTRICTS.

Dispensary Districts, Registrars' Districts and Superintendent Registrars' Districts		Reference nos. of D. E. Ds in Table VII of 1911 Census Report	Population 1951 Persons	Population 1956 Persons	Population 1956 Males	Population 1956 Females	Decrease per cent (+ = increase)	Persons per 100 acres	Area	Valuation
							%		Acres	£
LEINSTER (contd.)										
KILKENNY COUNTY (contd.)										
Thomastown (pt) (contd.) (*a*)	S R.D.									
14 Knocktopher	D.D.	76–83	2,604	2,506	1,355	1,151	3 8	8 8	28,409	18,305
15. Pilltown .	,,	14–21	3,485	3,346	1,816	1,530	4 0	10 4	32,097	22,233
16. Thomastown .	,,	84–90	3,317	3,346	1,745	1,601	+0 9	12·9	25,878	20,785
17. Ullid (pt) (*a*) .	,,	110, 111, 112 (pt.), 113–116	4,681	4,690	2,492	2,198	+0 2	18 0	26,127	32,383
Urlingford ...	S R.D.	**96–101**	**2,985**	**3,000**	**1,577**	**1,423**	**+0 5**	**9 8**	**30,528**	**18,556**
18. Urlingford .	D D.	96–101	2,985	3,000	1,577	1,423	+0·5	9·8	30,528	18,556
LAOIGHIS COUNTY			**48,430**	**47,087**	**25,233**	**21,854**	**2 8**	**11 1**	**424,892**	**258,930**
Abbeyleix	S R.D.	**1–27, 40–50, 90–98**	**19,722**	**18,953**	**10,246**	**8,707**	**3 9**	**9 4**	**200,641**	**131,154**
1. Abbeyleix .	D.D.	1–4	2,972	2,899	1,501	1,398	2 5	15 4	18,866	13,292
2 Ballickmoyler .	,,	40–48	2,901	2,813	1,584	1,229	3 0	9 5	29,692	19,749
3. Ballinakill	,,	5–9	1,900	1,853	1,052	801	2 5	7 3	25,558	16,011
4 Ballyroan	,,	10–13	1,542	1,398	743	655	9 3	7 0	20,007	9,813
5. Borris in-Ossory	,,	90–98	3,069	2,914	1,567	1,347	5 1	8 0	36,602	22,830
6. Carlow No. 2	,,	49, 50	883	840	427	413	4 9	11 4	7,338	6,024
7 Castletown	,,	14–17	1,585	1,510	891	619	4 7	8 1	18,653	10,821
8. Durrow	,,	18–22	2,488	2,413	1,270	1,143	3 0	10 0	24,025	15,206
9. Rathdowney	,,	23–27	2,382	2,313	1,211	1,102	2 9	11 6	19,900	17,408
Mountmellick .	S.R D	**28–39, 51–89,**	**28,708**	**28,134**	**14,987**	**13,147**	**2 0**	**12 5**	**224,251**	**127,776**
10. Ballylynan	D D	28–33	2,207	2,134	1,149	985	3 3	9 8	21,777	13,947
11. Clonaslee	,,	51–56	2,087	2,028	1,124	904	2 8	5 6	36,373	10,458
12. Coolrain	,,	58–63	1,151	1,099	626	473	4 5	3 8	28,970	7,278
13 Emo	,,	57, 64–69	5,105	5,049	2,731	2,318	1 1	15 0	33,628	23,903
Clonygowan No. 1	*Reg.D.*	*57*	*2,270*	*2,266*	*1,163*	*1,103*	*0 2*	*79·3*	*2,856*	*7,325*
Emo . .	,,	*64–69*	*2,835*	*2,783*	*1,568*	*1,215*	*1 8*	*9 0*	*30,772*	*16,578*
14. Mountmellick .	D D	77–84	4,894	4,774	2,504	2,270	2 5	17 4	27,487	18,603
15 Mountrath . .	,,	85–89	3,284	3,087	1,663	1,424	6 0	11 9	25,996	11,760
16. Portlaoighise ...	,,	70–76	7,136	7,282	3,759	3,523	+2 0	30 6	23,760	23,968
17 Stradbally .	,,	34–39	2,844	2,681	1,431	1,250	5 7	10 2	26,260	17,859
LONGFORD COUNTY			**34,553**	**32,969**	**17,477**	**15,492**	**4 6**	**12 8**	**257,936**	**161,502**
Ballymahon ...	S R D	**1–10**	**6,817**	**6,547**	**3,561**	**2,986**	**4 0**	**9 4**	**69,834**	**41,149**
1 Abbeyshrule . .	D D	1–5	2,780	2,636	1,470	1,166	5 2	8 6	30,751	20,190
2. Ballymahon	,,	6–10	4,037	3,911	2,091	1,820	3 1	10 0	39,083	20,959
Granard .	S R D	**11–17, 19–27, 30–34, 48, 49**	**9,696**	**9,112**	**4,961**	**4,151**	**6 0**	**12 0**	**75,678**	**53,408**
3 Ballinalee	D D	11–14, 16, 48	2,467	2,235	1,238	997	9 4	12 6	17,729	9,901
4 Meathas Truim .	,,	15, 17, 26, 31-34, 49	3,274	3,220	1,736	1,484	1 6	10 5	30,684	22,706
5. Granard	,,	19–25, 27, 30	3,955	3,657	1,987	1,670	7 5	13 4	27,265	20,801
Longford	S R D	**18, 28, 29, 35–47, 50–55**	**18,040**	**17,310**	**8,955**	**8,355**	**4 0**	**15 4**	**112,424**	**66,915**
6. Columbkille . .	D D	18, 28, 29, 35, 38	3,559	3,354	1,820	1,534	5 8	14 4	23,280	9,982
7. Drumlish	,,	36, 37, 39–41	4,296	3,950	2,047	1,903	8 1	15 2	26,035	11,259
8. Killashee	,,	43–47	2,912	3,066	1,656	1,410	+5 3	8 8	34,746	15,229
9 Longford	,,	42, 50–55	7,273	6,940	3,432	3,508	4 6	24 5	28,363	30,475

(*a*) The remainder of this district is in Waterford County Borough

TABLE 10 (*contd*).—POPULATION, AREA AND VALUATION BY DISPENSARY DISTRICTS, REGISTRARS' DISTRICTS AND SUPERINTENDENT REGISTRARS' DISTRICTS.

Dispensary Districts, Registrars' Districts and Superintendent Registrars' Districts		Reference nos. of D. E. Ds. in Table VII of 1911 Census Report	Population 1951 Persons	Population 1956 Persons	Population 1956 Males	Population 1956 Females	Decrease per cent (+ = increase)	Persons per 100 acres	Area	Valuation
							%		Acres	£
LEINSTER (contd.)										
LOUTH COUNTY			**68,771**	**69,194**	**34,788**	**34,406**	+ 0 6	**34 1**	**202,806**	**316,119**
Ardee ...	S.R.D.	**1–5, 7–11, 34**	**11,547**	**11,916**	**6,351**	**5,565**	+ 3 2	**17 7**	**67,212**	**74,678**
1. Ardee ..	D.D.	1–4	5,500	5,846	3,063	2,783	+ 6 3	20 9	27,957	35,428
2. Castlebellingham	,,	5, 7, 34	2,843	2,673	1,338	1,335	6·0	17·2	15,514	18,409
3. Dunleer ..	,,	8–11	3,204	3,397	1,950	1,447	+ 6 0	14 3	23,741	20,841
Collon No. 1	*Reg.D.*	*8*	*776*	*740*	*414*	*326*	*4·6*	*10·7*	*6,948*	*4,765*
Dunleer	,,	*9–11*	*2,428*	*2,657*	*1,536*	*1,121*	*+9 4*	*15·8*	*16,793*	*16,076*
Drogheda	S.R.D.	**12–24**	**22,074**	**22,130**	**10,858**	**11,272**	+ 0·3	**52 7**	**41,979**	**93,264**
4. St. Peter's	D.D.	12–21	19,158	19,309	9,419	9,890	+ 0·8	85 3	22,639	74,174
Drogheda No. 1	*Reg.D.*	*12–14*	*6,365*	*7,359*	*3,498*	*3,861*	*+ 15·6*			
Drogheda No. 2	,,	*15–17*	*6,987*	*6,526*	*3,223*	*3,303*	*6·6*			
Drogheda No. 3	,,	*18–21*	*5,806*	*5,424*	*2,698*	*2,726*	*6 6*			
5. Termonfeckin	D.D.	22–24	2,916	2,821	1,439	1,382	3·3	14·6	19,340	19,090
Dundalk ..	S.R.D.	**6, 25–33, 35–46**	**35,150**	**35,148**	**17,579**	**17,569**	0 0	**37 5**	**93,615**	**148,177**
6. Barronstown	D D.	25–28	2,770	2,763	1,452	1,311	0 3	15 3	18,101	15,818
7. Carlingford	,,	29–32	4,202	3,870	1,949	1,921	7 9	19 2	20,152	16,690
8. Dundalk	,,	37–43	22,819	23,389	11,528	11,861	+ 2 5	134 5	17,387	85,016
9. Louth .	,,	6, 33, 35, 36	2,765	2,667	1,397	1,270	3 5	13 4	19,952	20,926
10. Ravensdale	,,	44–46	2,594	2,459	1,253	1,206	5 2	13·6	18,023	9,727
MEATH COUNTY			**66,337**	**66,762**	**34,830**	**31,932**	+ 0 6	**11 6**	**577,824**	**579,956**
An Uaimh . ..	S.R.D.	**1–9, 51–63**	**25,325**	**25,685**	**13,267**	**12,418**	+ 1·4	**14·1**	**182,160**	**204,530**
1. An Uaimh	D D	55–59	9,587	9,429	4,724	4,705	1·6	25·4	37,114	52,882
2. Castletown	,,	51–54	3,002	2,961	1,552	1,409	1 4	9 9	29,810	30,852
3. Collon No. 2 ...	,,	1–3	2,618	2,642	1,417	1,225	+ 0 9	8 7	30,329	26,268
Collon No. 2	*Reg.D.*	*1*	*468*	*470*	*272*	*198*	*+ 0·4*	*7 2*	*6,503*	*4,568*
Drumcondra	,,	*2, 3*	*2,150*	*2,172*	*1,145*	*1,027*	*+ 1 0*	*9 1*	*23,826*	*21,700*
4. Duleek ..	D D	4, 5	2,379	2,433	1,311	1,122	+ 2·3	11 8	20,696	20,812
5. Painestown	,,	60–63	2,640	2,798	1,443	1,355	+ 6 0	10 2	27,562	27,240
6 St. Mary's	,,	6, 7	2,135	2,236	1,145	1,091	+ 4 7	14 8	15,103	18,650
7. Stamullin	,,	8, 9	2,964	3,186	1,675	1,511	+ 7 5	14 8	21,546	27,826
Ceanannus Mór	S.R.D.	**26–50**	**12,751**	**12,537**	**6,558**	**5,979**	1 7	**12 1**	**103,420**	**100,614**
8. Ceanannus Mór	D.D.	26–32	5,250	5,202	2,564	2,638	0 9	19 2	27,063	37,459
9. Kilskeer ..	,,	33–39	2,397	2,436	1,313	1,123	+ 1 6	9 4	25,934	22,217
10. Moynalty	,,	40–44	2,240	2,087	1,121	966	6 8	10 4	20,140	16,262
11. Nobber ..	,,	45–50	2,864	2,812	1,560	1,252	1 8	9 3	30,283	24,676
Dunshaughlin	S R.D.	**10-21**	**9,422**	**9,852**	**5,178**	**4,674**	+ 4 6	**9 2**	**106,757**	**111,251**
12. Dunboyne	D.D	10–13	3,468	3,794	1,991	1,803	+ 9 4	9 5	39,819	43,554
13 Killeen	,,	14–17	2,562	2,528	1,315	1,213	1 3	8 4	29,989	30,137
14. Ratoath	,,	18–21	3,392	3,530	1,872	1,658	+ 4 1	9 6	36,949	37,560
Oldcastle	S R.D.	**64–71**	**4,392**	**4,278**	**2,265**	**2,013**	**2·6**	**9·7**	**44,099**	**37,711**
15. Crossakeel ..	D.D.	64–67	1,271	1,245	675	570	2 0	6·4	19,373	15,989
16 Oldcastle	,,	68–71	3,121	3,033	1,590	1,443	2 8	12 3	24,726	21,722
Trim	S R D	**22–25, 72–92**	**14,447**	**14,410**	**7,562**	**6,848**	**0 3**	**10 2**	**141,388**	**125,850**
17. Athboy .	D.D.	72–77	3,985	3,927	2,075	1,852	1 5	10 6	37,045	32,693
18 Ballyboggan	,,	22–25	1,798	1,746	927	819	2 9	8 0	21,863	14,523
19. Innfield ..	,,	78–81	2,117	2,125	1,121	1,004	+ 0 4	8 4	25,179	22,246
20. Summerhill	,,	82–86	2,685	2,704	1,419	1,285	+ 0 7	8 8	30,707	27,860
21. Trim	,,	87–92	3,862	3,908	2,020	1,888	+ 1 2	14 7	26,594	28,528

TABLE 10 (*contd.*) :—POPULATION, AREA AND VALUATION BY DISPENSARY DISTRICTS, REGISTRARS' DISTRICTS AND SUPERINTENDENT REGISTRARS' DISTRICTS.

Dispensary Districts, Registrars' Districts and Superintendent Registrars' Districts		Reference nos. of D. E. Ds. in Table VII of 1911 Census Report	Population 1951 Persons	Population 1956 Persons	Population 1956 Males	Population 1956 Females	Decrease per cent (+ = increase)	Persons per 100 acres	Area	Valuation
							%		Acres	£
LEINSTER (contd).										
OFFALY COUNTY			**52,544**	**51,970**	**27,591**	**24,379**	1 1	10 5	**493,636**	**267,453**
Birr	S.R.D.	1–34, 52–62	**22,432**	**22,139**	**11,901**	**10,238**	1 3	8 9	**248,866**	**126,770**
1. Banagher	D.D.	1–7	3,677	3,604	1,939	1,665	2 0	9 0	40,128	20,996
2. Birr and Killyon	,,	8–10, 26–28	5,293	5,209	2,609	2,600	1·6	18·3	28,425	25,609
3. Ferbane ..	,,	11–20	5,335	5,550	3,117	2,433	+ 4 0	8 9	62,613	21,401
4. Kilcormac ...	,,	21–25	1,983	2,041	1,128	913	+ 2·9	7·1	28,670	13,945
5. Kinnitty ...	,,	29–34	1,484	1,486	811	675	+ 0·1	4·4	33,394	12,790
6. Roscrea No. 2 ...	,,	52–54	1,163	1,164	630	534	+ 0·1	6·4	18,231	9,727
7. Shinrone ...	,,	55–62	3,497	3,085	1,667	1,418	11·8	8·2	37,405	22,302
Edenderry ..	S.R.D.	35–46	**7,308**	**7,404**	**3,876**	**3,528**	+ 1 3	9 1	**81,156**	**43,269**
8. Edenderry ...	D.D.	35–40	4,513	4,441	2,257	2,184	1 6	11 3	39,365	21,052
9. Rathangan No. 2	,,	41	632	862	460	402	+ 36·4	7·1	12,061	5,350
10. Rhode	,,	42–46	2,163	2,101	1,159	942	2 9	7 1	29,730	16,867
Tullamore	S.R.D.	47–51, 63–87	**22,804**	**22,427**	**11,814**	**10,613**	1 7	13 7	**163,614**	**97,414**
11. Clara . ..	D.D.	63–68	4,695	4,727	2,505	2,222	+ 0 7	15 9	29,637	20,904
12. Clonygowan No. 2	,,	47–51	2,644	2,445	1,351	1,094	7 5	9 9	24,619	10,321
13. Daingean	,,	76–81	2,977	2,952	1,652	1,300	0 8	8 8	33,702	15,859
14. Killoughy ..	,,	69–75	3,484	3,507	1,951	1,556	+ 0 7	8 2	42,943	16,468
15. Tullamore	,,	82–87	9,004	8,796	4,355	4,441	2 3	26 9	32,713	33,862
WESTMEATH COUNTY .			**54,463**	**54,122**	**28,102**	**26,020**	0 6	12 4	**435,606**	**341,071**
Athlone . ..	S.R.D.	1–25	**19,041**	**19,402**	**9,928**	**9,474**	+ 1 9	19 6	**98,985**	**90,652**
1. Athlone No. 1 .	D.D.	1–4	10,421	10,902	5,461	5,441	+ 4 6	98 3	11,093	32,452
2. Ballymore ..	,,	18–25	2,169	2,196	1,182	1,014	+ 1 2	7 2	30,422	21,194
3. Glassan ..	,,	5–10	2,437	2,348	1,268	1,080	3·7	9·5	24,794	13,670
4. Moate .	,,	11–17	4,014	3,956	2,017	1,939	1 4	12·1	32,676	23,336
Delvin ..	S.R.D.	26–52	**9,440**	**9,080**	**4,738**	**4,342**	3 8	8 2	**110,987**	**76,572**
5. Castlepollard ..	D.D.	26–31	2,765	2,530	1,285	1,245	8 5	10 7	23,615	18,567
6. Clonmellon .	,,	32–37	1,945	1,912	1,028	884	1·7	8 3	23,141	16,882
7. Coole	,,	45–52	2,704	2,683	1,404	1,279	0 8	7 3	36,554	21,754
8. Delvin .. .	,,	38–44	2,026	1,955	1,021	934	3 5	7 1	27,677	19,369
Mullingar	S R D	53–106	**25,982**	**25,640**	**13,436**	**12,204**	1 3	11 4	**225,634**	**173,847**
9. Ballynacarrigy ...	D D.	53–59	2,500	2,432	1,351	1,081	2 7	7 0	34,599	25,859
10. Castletown Geoghegan	,,	60–66	2,494	2,448	1,342	1,106	1·8	6 9	35,258	25,189
11. Kilbeggan .	,,	103–106	1,947	1,916	989	927	1 6	11 6	16,571	12,221
12. Killucan ..	,,	67–73	2,438	2,380	1,255	1,125	2 4	9 2	25,973	20,410
13. Milltown	,,	74–79	1,945	1,935	1,056	879	0 5	7 0	27,519	15,563
14. Mullingar .	,,	80–89	10,225	10,292	5,164	5,128	+ 0·7	32·3	31,892	40,679
15. Multyfarnham .	,,	90–95	1,751	1,617	889	728	7·7	7 2	22,559	16,103
16. Tyrrellspass	,,	96–102	2,682	2,620	1,390	1,230	2 3	8 4	31,263	17,823
WEXFORD COUNTY			**90,032**	**87,259**	**44,210**	**43,049**	3 1	15 0	**581,061**	**426,224**
Enniscorthy .	S R.D	1–33	**28,602**	**27,658**	**14,268**	**13,390**	3 3	14 3	**193,391**	**124,806**
1. Clonroche .	D D.	1–5	3,918	3,743	2,031	1,712	4 5	10 6	35,323	18,479
2. Enniscorthy North	,,	7 (pt), 8 (pt.), 9, 10, 11	5,774	6,101	3.063	3,038	+ 5 7	31 9	35,801	41,634
3. Enniscorthy South	,,	6, 7 (pt.), 8 (pt)	5,977	5,329	2,633	2,696	10 8			
4. Ferns .	,,	12–17	2,926	2,859	1,468	1,391	2 3	12 1	23,667	14,797
5. Killann ...	,,	18–22	3,073	2,955	1,552	1,403	3 8	8 6	34,366	12,493
6. Newtownbarry	,,	23–27	3,252	3,170	1,674	1,496	2 5	11 4	27,687	13,822
7. Oulart . .	,,	28–33	3,682	3,501	1,847	1,654	4·9	9 6	36,547	23,581

TABLE 10 (*contd.*) —POPULATION, AREA AND VALUATION BY DISPENSARY DISTRICTS, REGISTRARS' DISTRICTS AND SUPERINTENDENT REGISTRARS' DISTRICTS.

Dispensary Districts, Registrars' Districts and Superintendent Registrars' Districts		Reference nos of D. E. Ds. in Table VII of 1911 Census Report	Population 1951 Persons	Population 1956 Persons	Population 1956 Males	Population 1956 Females	Decrease per cent (+ = increase)	Persons per 100 acres	Area	Valuation
							%		Acres	£
LEINSTER (contd.)										
WEXFORD COUNTY (contd.)										
Gorey	S.R.D.	**34–59**	**13,733**	**13,442**	**6,964**	**6,478**	**2 1**	**10 3**	**130,202**	**85,982**
8. Camolin	D.D.	34–40	2,593	2,543	1,372	1,171	1 9	7 6	33,385	16,742
9. Coolgreany	,,	41–45	2,298	2,225	1,192	1,033	3 2	7 4	29,972	15,942
10. Gorey	,,	46–51	5,887	5,737	2,883	2,854	2 5	18 1	31,652	28,764
11 Killenagh and Wells	,,	52–59	2,955	2,937	1,517	1,420	0 6	8 3	35,193	24,534
New Ross ...	S.R.D.	**60–88**	**18,287**	**17,524**	**8,889**	**8,635**	**4 2**	**14 1**	**124,426**	**85,723**
12. Carrickbyrne .	D.D.	60–67	3,573	3,460	1,837	1,623	3 2	9·6	36,110	17,894
13 Fethard .	,,	68–73	4,716	4,528	2,382	2,146	4 0	13 1	34,581	22,818
Fethard No. 1	*Reg.D.*	*68–70*	*2,254*	*2,180*	*1,139*	*1,041*	*3 3*	*11 9*	*18,385*	*12,019*
Fethard No. 2	,,	*71–73*	*2,462*	*2,348*	*1,243*	*1,105*	*4 6*	*14 5*	*16,196*	*10,799*
14 New Ross .	D.D.	74-76,85-88	6,907	6,582	3,137	3,445	4 7	30 3	21,735	24,808
New Ross	*Reg.D.*	*74–76*	*5,477*	*5,169*	*2,365*	*2,804*	*5 6*	*114 3*	*4,522*	*17,015*
Templeludigan	,,	*85–88*	*1,430*	*1,413*	*772*	*641*	*1·2*	*8·2*	*17,213*	*7,793*
15. Old Ross ...	D.D.	77–84	3,091	2,954	1,533	1,421	4 4	9 2	32,000	20,203
Wexford .	S.R.D.	**89–124**	**29,410**	**28,635**	**14,089**	**14,546**	**2 6**	**21 5**	**183,042**	**129,713**
16. Bannow	D.D.	89–94	2,835	2,739	1,406	1,333	3 4	10 5	26,081	17,071
17. Bridgetown	,,	95–101	3,746	3,677	1,850	1,827	1 8	13 0	28,255	19,670
18. Broadway	,,	102–107	3,811	3,716	1,839	1,877	2 5	16 4	22,721	21,640
19. Crossabeg	,,	108–111	2,061	1,973	978	995	4 3	10 6	18,682	12,806
20. Taghmon and Glynn	,,	112–118	2,676	2,527	1,361	1,166	5 6	9 8	25,702	14,905
21. Wexford	,,	119–124	14,281	14,003	6,655	7,348	1 9	12 1	11,601	43,621
Wexford No 1	*Reg.D*	*119, 121 (pt), 122, 124*	*6,392*	*5,809*	*2,614*	*3,195*	*9 1*			
Wexford No. 2	,,	*120, 121 (pt.), 123*	*7,889*	*8,194*	*4,041*	*4,153*	*+3 9*			
WICKLOW COUNTY			**62,590**	**59,906**	**29,933**	**29,973**	**4 3**	**12 0**	**500,250**	**331,644**
Baltinglass . .	S.R.D.	**1–24**	**9,612**	**9,244**	**4,959**	**4,285**	**3 8**	**6 0**	**154,966**	**61,790**
1. Baltinglass No 1	D D.	1–5	2,492	2,452	1,263	1,189	1 6	13 6	18,011	15,532
2. Blessington	,,	21–24	2,334	2,271	1,257	1,014	2·7	4 4	51,103	14,496
3. Dunlavin	,,	6–13	2,901	2,750	1,455	1,295	5 2	6 3	43,861	18,984
4. Kiltegan	,,	14–20	1,885	1,771	984	787	6 0	4 2	41,991	12,778
Rathdrum	S.R D.	**25–65**	**46,321**	**44,314**	**21,587**	**22,727**	**4 3**	**16 9**	**262,206**	**235,149**
5 Annamoe	D.D.	33–39	1,783	1,802	924	878	+1 1	3 0	59,596	10,896
6. Arklow . .	,,	40–42	6,284	6,428	3,059	3,369	+2 3	37 0	17,394	21,652
7. Aughrim .	,,	43–45	1,466	1,481	800	681	+1 0	6 1	24,365	6,979
8 Bray No. 1	,,	25–27, 30(pt)	12,062	10,856	4,945	5,911	10 0	1,024 2	1,060	55,719
9. Delgany	,,	28, 29, 30(pt)	5,702	5,799	2,706	3,093	+1 7	52·7	11,012	33,171
10. Dunganstown	,,	46–49	1,673	1,572	841	731	6 0	6 8	23,251	20,354
11. Newcastle .	,,	54–57	3,985	3,698	1,897	1,801	7 2	15 7	23,576	24,278
12. Avoca .	,,	50–53	2,079	2,030	1,061	969	2 4	11 4	17,758	11,681
13. Powerscourt	,,	31–32	1,617	1,586	802	784	1 9	7·1	22,431	8,691
14. Rathdrum	,,	58–61	2,792	2,600	1,447	1,153	6 9	7 0	36,985	9,629
15. Wicklow .	,,	62–65	6,878	6,462	3,105	3,357	6 0	26 1	24,778	32,099
Shillelagh	S R D.	**66–81**	**6,657**	**6,348**	**3,387**	**2,961**	**4 6**	**7 6**	**83,078**	**34,705**
16. Coolattin .	D.D.	66–75	4,024	3,894	2,084	1,810	3 2	9 2	42,448	22,342
17. Tinahely	,,	76–81	2,633	2,454	1,303	1,151	6 8	6 0	40,630	12,363
MUNSTER										
CLARE COUNTY			**81,329**	**77,176**	**40,868**	**36,308**	**5 1**	**9 8**	**787,704**	**358,821**
Ballyvaghan	S R D.	**1–11**	**3,009**	**2,882**	**1,498**	**1,384**	**4 2**	**4 0**	**71,629**	**21,788**
1 Ballyvaghan	D D	1–11	3,009	2,882	1,498	1,384	4 2	4 0	71,629	21,783
Corrofin	S R.D.	**12–20**	**3,485**	**3,307**	**1,827**	**1,480**	**5 1**	**5 4**	**61,382**	**21,045**
2 Corrofin	D D.	12–20	3,485	3,307	1,827	1,480	5 1	5 4	61,382	21,045

TABLE 10 (*contd.*) :—POPULATION, AREA AND VALUATION BY DISPENSARY DISTRICTS, REGISTRARS' DISTRICTS AND SUPERINTENDENT REGISTRARS' DISTRICTS

Dispensary Districts, Registrars' Districts and Superintendent Registrars' Districts		Reference nos. of D. E. Ds. in Table VII of 1911 Census Report	Population 1951 Persons	Population 1956 Persons	Population 1956 Males	Population 1956 Females	Decrease per cent (+ = increase)	Persons per 100 acres	Area	Valuation
							%		Acres	£
MUNSTER (contd)										
CLARE COUNTY (contd)										
Ennis	S R D.	21–44	19,130	18,704	9,653	9,051	2 2	16 5	113,259	95,806
3. Crusheen .	D D	21–25	2,002	1,894	1,050	844	5 4	7 6	24,836	11,459
4. Ennis . .	,,	26–33	11,379	11,137	5,490	5,647	2·1	43·2	25,776	38,976
Ennis No. 1	*Reg.D.*	*26–30*	*9,105*	*8,944*	*4,333*	*4,611*	*1 8*	*117 1*	*7,638*	*24,768*
Ennis No. 2	,,	*31–33*	*2,274*	*2,193*	*1,157*	*1,036*	*3·6*	*12·1*	*18,138*	*14,208*
5. Killanniv .	D.D.	34–38	2,412	2,394	1,274	1,030	4·5	6·9	33,222	10,459
6. Newmarket	,,	39–44	3,337	3,369	1,839	1,530	+ 1 0	11·4	29,425	34,912
Ennistimon	S.R.D.	45–64	12,653	11,911	6,428	5,483	5 9	12 0	99,600	41,156
7. Ennistimon .	D.D.	45–50	4,899	4,688	2,488	2,200	4 3	13 8	33,901	15,701
8. Miltownmalbay .	,,	51–56	4,582	4,324	2,322	2,002	5·6	12·2	35,304	12,706
9. Roadford .	,,	57–64	3,172	2,899	1,618	1,281	8·6	9·5	30,395	12,749
Killadysert	S.R.D.	65–75	5,914	5,585	2,972	2,613	5 6	8·9	62,615	26,317
10. Ballynacally .	D.D.	65–70	3,478	3,226	1,724	1,502	7·2	8·8	36,547	15,641
11. Labasheeda	,,	71–75	2,436	2,359	1,248	1,111	3·2	9 0	26,068	10,676
Kilrush . .	S.R.D.	76–104	19,130	17,846	9,335	8,511	6 7	13·0	137,507	59,964
12. Carrigaholt .	D.D.	76–80	2,087	1,908	1,031	877	8·6	8·4	22,801	7,673
13. Craggaknock . .	,,	81–87	4,951	4,646	2,483	2,163	6·2	12·4	37,479	13,030
14. Kilkee	,,	88–94	4,010	3,760	1,915	1,845	6·2	15·3	24,617	13,690
15. Kilmihil	,,	95–100	3,084	2,889	1,570	1,319	6 3	9 0	31,928	9,822
16. Kilrush	,,	101–104	4,998	4,643	2,336	2,307	7 1	22 4	20,682	15,749
Scarriff ...	S R.D.	105–155	18,008	16,941	9,155	7,786	5 9	7 0	241,712	92,750
17. Annacarriga	D D	120–123	2,044	1,889	962	927	7 6	9·7	19,380	8,726
18. Bridgetown .	,,	105–112	2,723	2,497	1,371	1,126	8 3	6·1	41,174	15,016
19. Coolacasey	,,	113–119	2,776	2,556	1,329	1,227	7 9	9·3	27,483	15,347
20. Feakle	,,	124–131	2,122	1,987	1,130	857	6·4	5 7	34,847	9,711
21. Kilkishen .	,,	132–136	1,789	1,756	988	768	1 8	8·2	21,296	10,107
22. Mountshannon .	,,	137–142	2,358	2,264	1,197	1,067	4 0	7 0	32,400	9,881
23. Quin . .	,,	143–148	1,618	1,554	840	714	4 0	6·1	25,520	11,856
24 Tulla .	,,	149–155	2,578	2,438	1,338	1,100	5 4	6·2	39,612	12,106
CORK CITY AND COUNTY			341,284	336,663	167,952	168,711	1 4	18·3	1,843,299	1,563,035
Bandon ..	S.R.D.	1–21	13,894	13,782	7,098	6,684	0 8	13 6	101,481	75,711
1. Bandon	Reg D.	1–4	5,927	5,898	2,871	3,027	0·5	27 8	21,183	27,408
2. Inishannon	,,	5–8	2,019	2,055	1,138	917	+ 1·8	12·0	17,116	11,248
3. Kilbrittain .	,,	9–12	1,495	1,442	768	674	3·5	8·9	16,131	8,554
4. Murragh	,,	13–17	2,082	1,999	1,060	939	4·0	8·9	22,409	12,584
5. Templemartin .	,,	18–21	2,371	2,388	1,261	1,127	+ 0·7	9·7	24,642	15,917
Bantry .	S.R D.	22–36	8,565	8,061	4,164	3,897	5·9	7 5	107,268	29,782
6. Bantry . .	Reg D	22–26	4,017	3,842	1,927	1,915	4·4	15 7	24,468	15,114
7. Durrus and Kilcrohane	,,	27–31	1,649	1,529	819	710	7 3	6 3	24,382	5,742
8 Glengarriff	,,	32, 33	1,690	1,606	822	784	5 0	5·8	27,719	4,988
9 Kealkill .	,,	34–36	1,209	1,084	596	488	10 3	3 5	30,699	3,938
Castletown .	S.R.D	37–43	5,937	5,574	2,907	2,667	6 1	7 5	74,300	15,018
10. Castletown . .	Reg D	37–40	3,279	3 129	1,628	1,501	4 6	7·8	39,900	8,746
11 Kilcatherine	,,	41–43	2,658	2,445	1,279	1,166	8 0	7 1	34,400	6,272
Clonakilty .	S.R D.	44–65	13,213	12,666	6,494	6,172	4 1	15·6	80,986	56,752
12 Clonakilty	Reg D.	44–51	5,706	5,506	2,744	2,762	3 5	19 0	28,956	23,424
13. Rosscarbery .	,,	52–58	3,780	3,536	1,851	1,685	6 5	12·9	27,456	16,210
14. Timoleague ..	,,	59–65	3,727	3,624	1,899	1,725	2 8	14·7	24,574	17,118

TABLE 10 (*contd.*)—POPULATION, AREA AND VALUATION BY DISPENSARY DISTRICTS, REGISTRARS' DISTRICTS AND SUPERINTENDENT REGISTRARS' DISTRICTS.

Dispensary Districts, Registrars' Districts and Superintendent Registrars' Districts		Reference nos of D. E. Ds. in Table VII of 1911 Census Report	Population 1951 Persons	Population 1956 Persons	Population 1956 Males	Population 1956 Females	Decrease per cent (+ = increase)	Persons per 100 acres	Area	Valuation
							%		Acres	£
MUNSTER (contd.)										
CORK CITY AND COUNTY (contd.)										
Cork .	S.R.D.	**66–81, 82–95, 96–112**	**144,661**	**147,134**	**70,230**	**76,904**	+ 1·7	**86 4**	**170,319**	**601,322**
15. Ballincollig	Reg D.	66–68	3,170	3,420	1,792	1,628	+ 7 9	19·3	17,739	18,430
16. Ballygarvan	,,	69–71	1,588	1,628	878	750	+ 2 5	11 7	13,954	9,821
17. Blarney .	,,	72–75	3,167	3,168	1,597	1,571	0·0	14·2	22,366	15,557
18. Carrigaline No. 1	,,	76	1,691	1,808	922	886	+ 6·9	29 5	6,139	9,767
19 Carrigaline No 2	,,	77a, 77b	2,939	2,835	1,363	1,472	3 5	102 1	2,777	10,804
20. Carrignavar .	,,	78–81	1,579	1,503	806	697	4·8	6 6	22,606	8,213
21. Cobh No. 1	,,	104, 105	2,479	2,315	1,159	1,156	6 6	109 2	7,128	31,890
22. Cobh No. 2 .	,,	106, 107	5,370	5,468	2,610	2,858	+ 1 8			
23 Cork Rural No. 1 . .	,,		16,818	22,074	10,287	11,787	+ 31 3	789·5	2,796	75,232
Pt. inside Co Borough		*96 (pt)*	*2,045*	*5,369*	*2,628*	*2,741*	*+162 5*	*1,607·5*	*334*	*11,792*
Pt. outside Co Borough .		*96 (pt)*	*14,773*	*16,705*	*7,659*	*9,046*	*+ 13·1*	*678 5*	*2,462*	*63,440*
24 Cork Rural No. 2	Reg D.		19,714	25,387	12,056	13,331	+ 28 8	289 6	8,766	73,667
Pt. inside Co Borough		*97 (pt.), 98 (pt)*	*6,272*	*10,005*	*4,886*	*5,119*	*+ 59·5*	*1,997 0*	*501*	*16,169*
Pt. outside Co. Borough .		*97 (pt.), 98 (pt.)*	*13,442*	*15,382*	*7,170*	*8,212*	*+ 14·4*	*186 1*	*8,265*	*57,498*
25. Cork Urban No. 1	Reg.D.	82, 83	13,035	12,633	5,912	6,721	3 1			
26. Cork Urban No 2	,,	84	9,476	8,117	3,741	4,376	14·3			
27. Cork Urban No. 3	,,	85	9,020	7,191	3,363	3,828	20·3			
28. Cork Urban No. 4	,,	87	8,591	7,526	3,418	4,108	12·4	2,574·2	2,511	283,883
29. Cork Urban No. 5	,,	86, 88–92	5,988	4,154	2,022	2,132	30 6			
30 Cork Urban No 6	,,	93, 94	10,204	8,558	3,810	4,748	16·1			
31. Cork Urban No. 7	,,	95	18,253	16,458	7,764	8,694	9·8			
32 Douglas	,,	99, 100	3,359	3,730	1,931	1,799	+ 11·0	36 9	10,114	17,180
33. Dripsey ..	,,	101–103	2,078	2,170	1,138	1,032	+ 4·4	11 9	18,229	11,200
34. Riverstown	,,	108–110	2,837	3,365	1,691	1,674	+ 18 6	17 0	19,831	17,803
35. Whitechurch	,,	111, 112	3,305	3,626	1,970	1,656	+ 9·7	23 6	15,363	17,875
Dunmanway	S.R D.	**113–128**	**9,309**	**8,826**	**4,648**	**4,178**	5 2	**8 5**	**103,920**	**37,368**
36. Ballineen	Reg.D.	113–117	3,038	2,866	1,531	1,335	5 7	10 2	28,189	13,978
37 Coolmountain	,,	118–123	2,894	2,725	1,463	1,262	5 8	5·8	46,834	11,261
38. Dunmanway	,,	124–128	3,377	3,235	1,654	1,581	4 2	11 2	28,897	12,129
Fermoy	S.R D.	**129–153, 293–301**	**23,749**	**22,951**	**11,895**	**11,056**	3 4	**11 7**	**196,734**	**144,762**
39 Ballyhooley	Reg D.	129–134	2,679	2,612	1,390	1,222	2 5	8 2	32,001	20,783
40 Ballynoe	,,	135–139	2,221	2,206	1,175	1,031	0·7	6 7	33,116	21,300
41. Fermoy	,,	140–143	6,223	5,881	2,810	3,071	5 5	30 9	19,012	31,604
42. Kildorrery	,,	293–298	2,641	2,458	1,341	1,117	6 9	10 0	24,552	16,599
43 Kilworth	,,	144–149	3,235	3,003	1,646	1,357	7 2	9 5	31,697	18,319
44. Mitchelstown No 1	,,	299–301	4,668	4,745	2,395	2,350	+ 1 6	19 9	23,851	20,419
45. Rathcormack	,,	150–153	2,082	2,046	1,138	908	1 7	6 3	32,505	15,738
Kanturk	S R D.	**154–186**	**19,059**	**18,656**	**9,807**	**8,849**	2 1	**10 0**	**185,658**	**83,118**
46. Boherboy .	Reg.D.	154–160	3,992	3,823	2,046	1,777	4 2	10·9	35,161	13,135
47. Kanturk	,,	161–171	6,013	5,931	3,039	2,892	1 4	12 4	47,794	30,647
48. Milford .	,,	172–178	3,986	4,029	2,146	1,883	+ 1 1	10 1	40,049	23,241
49. Newmarket	,,	179–186	5,068	4,873	2,576	2,297	3 8	7 8	62,654	16,095
Kinsale	S R D.	**191–210**	**10,437**	**9,797**	**4,840**	**4,957**	6 1	**12 2**	**80,130**	**66,797**
50 Ballyfeard	Reg D.	191–196	1,396	1,354	717	637	3 0	6 9	19,616	11,047
51 Ballymartle .	,,	197–200	1,274	1,217	648	569	4·5	6 4	19,120	11,874
52. Carrigaline	,,	201–204	3,015	2,905	1,391	1,514	3 6	19 2	15,139	17,329
53. Courceys	,,	205–208	1,311	1,302	694	608	0 7	9·6	13,603	8,999
54 Kinsale	,,	209, 210	3,441	3,019	1,390	1,629	12 3	23 9	12,652	17,548
Macroom	S R D	**211–235**	**16,190**	**15,694**	**8,231**	**7,463**	3 1	**8 8**	**179,153**	**72,196**
55 Cannaway	Reg D.	211–215	2,472	2,438	1,261	1,177	1·4	9 2	26,629	16,514
56. Clonmoyle	,,	216–220	3,367	3,195	1,717	1,478	5 1	9 0	35,357	15,423
57. Inchigeelagh	,,	221–225	2,318	2,279	1,199	1,080	1·7	7·1	32,273	8,781
58. Macroom	,,	226–230	4,823	4,743	2,382	2,361	1 7	12 0	39,449	20,477
59. Shevereagh	,,	231–235	3,210	3,039	1,672	1,367	5·3	6 7	45,445	11,001
Mallow	S R D.	**187–190, 236–258**	**24,258**	**23,619**	**11,986**	**11,633**	2 6	**14 0**	**169,105**	**133,320**
60 Ballyclogh .	Reg.D.	236–238	1,552	1,489	800	689	4 1	8 8	16,920	12,098
61. Buttevant	,,	239–242	3,622	3,552	1,838	1,714	1 9	12 2	29,001	24,204
62 Rathluire	,,	187–190	4,092	3,776	1,891	1,885	7·7	19 5	19,388	21,402
63. Doneraile	,,	243–248	3,092	2,975	1,487	1,488	3 8	10 0	29,819	19,583
64. Kilshannig	,,	249–251	3,416	3,367	1,795	1,572	1 4	8 9	37,714	17,888
65. Mallow	,,	252–255	6,955	6,953	3,358	3,595	0 0	54 4	12,789	27,148

TABLE 10 (*contd.*) :—POPULATION, AREA AND VALUATION BY DISPENSARY DISTRICTS, REGISTRARS' DISTRICTS AND SUPERINTENDENT REGISTRARS' DISTRICTS.

Dispensary Districts, Registrars' Districts and Superintendent Registrars' Districts		Reference nos. of D. E. Ds. in Table VII of 1911 Census Report	Population 1951 Persons	Population 1956 Persons	Population 1956 Males	Population 1956 Females	Decrease per cent (+ = increase)	Persons per 100 acres	Area	Valuation
							%		Acres	£
MUNSTER (contd.)										
CORK CITY AND COUNTY (contd.)										
Mallow (contd)	S R.D									
66. Rahan ..	Reg D.	256–258	1,529	1,507	817	690	1·4	6 4	23,474	10,997
Middleton	S.R.D.	259–280	15,528	15,270	7,769	7,501	1 7	14 0	109,301	102,901
67. Aghada	Reg D	259–262	2,547	2,393	1,236	1,157	6 0	12·5	19,099	17,800
68. Castlemartyr	,,	263–266	1,995	1,981	1,010	971	0 7	9·6	20,651	16,102
69. Cloyne .	,,	267–269	3,203	3,186	1,601	1,585	0 5	20 4	15,646	18,968
70. Middleton No. 1	,,	270–272	4,280	4,323	2,138	2,185	+ 1·0	22 3	27,665	36,680
71. Middleton No 2 ..	,,	273–275	1,944	1,854	962	892	4 6			
72. Walshtownmore East	,,	276–280	1,559	1,533	822	711	1 7	5·8	26,240	13,351
Millstreet . .	S.R.D.	281–292	8,089	7,876	4,149	3,727	2 6	10 5	74,939	28,037
73. Cullen .	Reg.D.	281–286	3,385	3,392	1,849	1,543	+ 0 2	11·9	28,411	12,612
74. Millstreet	,,	287–292	4,704	4,484	2,300	2,184	4 7	9 6	46,528	15,425
Skibbereen .	S.R.D.	302–325	15,406	14,283	7,423	6,860	7 3	12 4	115,371	56,887
75. Dromdaleague	Reg.D	302–309	4,093	3,880	2,078	1,802	5 2	9 0	43,120	13,368
76. Skibbereen	,,	310–314	4,715	4,355	2,126	2,229	7 6	18·4	23,640	18,406
77. Tullagh .	,,	315–319	2,761	2,468	1,334	1,134	10 6	11·6	21,245	10,116
78. Unionhall	,,	320–325	3,837	3,580	1,885	1,695	6·7	13·1	27,366	14,997
Skull	S.R.D.	326–336	5,040	4,538	2,429	2,109	10 0	7 9	57,668	17,804
79. Goleen	Reg D.	326–330	1,827	1,617	879	738	11 5	6·9	23,319	6,461
80. Skull	,,	331–336	3,213	2,921	1,550	1,371	9 1	8 5	34,349	11,343
Youghal	S R.D.	337–343	7,949	7,936	3,882	4,054	0 2	21·5	36,966	41,260
81. Killeagh	Reg D.	337–341	2,880	2,793	1,497	1,296	3 0	8 8	31,911	21,117
82. Youghal	,,	342, 343	5,069	5,143	2,385	2,758	+ 1·5	101·7	5,055	20,143
KERRY COUNTY			126,644	122,072	63,965	58,107	3 6	10·5	1,161,706	367,846
Cahersiveen	S R D	1–22	13,067	12,351	6,561	5,790	5 5	6·2	198,101	31,170
1. Caher	D D	1–4	4,111	3,948	2,057	1,891	4 0	8·4	47,042	9,775
2. Darrynane ..	,,	5–8	1,701	1,591	841	750	6 5	6·4	24,883	4,720
3. Emlagh	,,	9–15	3,450	3,216	1,754	1,462	6 8	4·9	65,376	8,189
4. Glanbehy	,,	16–20	2,233	2,075	1,092	983	7 1	4 1	50,154	4,497
5. Valencia	,,	21, 22	1,572	1,521	817	704	3 2	14 3	10,646	3,989
Dingle	S R.D.	23–42	11,029	10,279	5,476	4,803	6 8	8·1	126,454	29,222
6. Anascaul	D D	23–27	2,035	1,900	1,030	870	6·6	6·7	28,547	5,771
7. Castlegregory	,,	28–33	2,600	2,483	1,345	1,138	4 5	6·0	41,379	7,066
8. Dingle	,,	34–36	3,343	3,084	1,568	1,516	7 7	13·4	23,050	9,240
9. Ventry .	,,	37–42	3,051	2,812	1,533	1,279	7 8	8 4	33,478	7,145
Kenmare	S.R.D	43–58	8,185	7,624	4,130	3,494	6 9	3 8	198,416	24,791
10. Kenmare .	D.D	43–46	2,378	2,290	1,180	1,110	3 7	7 2	31,714	8,318
11. Kilgarvan	,,	47–50	1,823	1,681	917	764	7 8	3 2	52,426	5,478
12. Sneem	,,	51–54	2,304	2,118	1,178	940	8·1	3·6	58,470	6,481
13 Tuosist	,,	55–58	1,680	1,535	855	680	8 6	2·8	55,806	4,514
Killarney	S.R.D.	59–92	29,860	28,905	15,017	13,888	3 2	11 5	251,431	89,506
14. Coom	D.D	59–63	5,295	5,199	2,790	2,409	1 8	11 4	45,451	12,173
15. Killarney .	,,	64–74	10,747	10,642	5,288	5,354	1·0	12 1	88,273	32,901
Killarney No. 1	*Reg.D.*	*64–68*	*5,480*	*5,581*	*2,752*	*2,829*	+ *1 8*	.	.	.
Killarney No. 2	*Reg D.*	*69–74*	*5,267*	*5,061*	*2,536*	*2,525*	*3 9*		.	.
16 Killorglin ..	D.D	75–80	6,145	5,795	3,016	2,779	5 7	10 8	53,846	13,663
17. Milltown .	,,	81–84	3,254	3,072	1,636	1,436	5 6	12 2	25,090	13,393
18. Molahiffe .	,,	85–92	4,419	4,197	2,287	1,910	5 0	10 8	38,771	17,376

TABLE 10 (*contd.*) :—POPULATION, AREA AND VALUATION BY DISPENSARY DISTRICTS, REGISTRARS' DISTRICTS AND SUPERINTENDENT REGISTRARS' DISTRICTS.

Dispensary Districts, Registrars' Districts and Superintendent Registrars' Districts	Reference nos. of D. E. Ds. in Table VII of 1911 Census Report	Population 1951 Persons	Population 1956 Persons	Population 1956 Males	Population 1956 Females	Decrease per cent (+ = increase)	Persons per 100 acres	Area	Valuation
						%		Acres	£
MUNSTER (contd)									
KERRY COUNTY (contd.)									
Listowel ... .. S R.D.	**93–128**	**27,445**	**26,720**	**14,124**	**12,596**	2 6	16 1	**165,503**	**74,494**
19. Ballybunion D.D.	93–98	3,688	3,605	1,865	1,740	2·3	18·4	19,641	10,799
20. Ballyduff ... „	99–104	4,312	4,358	2,343	2,015	+ 1 1	19·1	22,774	10,499
21. Ballyhorgan . „	105–111	4,858	4,576	2,475	2,101	5 8	12·0	38,131	12,946
22. Ballylongford .. „	112–117	3,592	3,488	1,856	1,632	2·9	12·6	27,667	10,135
23. Listowel ... „	118–124	7,380	7,227	3,671	3,556	2 1	21 3	34,009	19,610
24. Tarbert . „	125–128	3,615	3,466	1,914	1,552	4 1	14·9	23,281	10,505
Tralee . S.R.D.	**129–174**	**37,058**	**36,193**	**18,657**	**17,536**	2·3	16 3	**221,801**	**118,663**
25. Ardfert . .. D.D.	129–136	6,087	5,903	3,137	2,766	3·0	15 3	38,597	18,701
26. Brosna . ... „	137–150	6,138	6,005	3,244	2,761	2 2	9 1	65,788	13,351
Brosna No. 1 *Reg D.*	*137–142*	*3,324*	*3,207*	*1,714*	*1,493*	*3 5*	*10 3*	*31,024*	.
Brosna No 2 „	*143–150*	*2,814*	*2,798*	*1,530*	*1,268*	*0 6*	*8 0*	*34,764*	.
27. Castleisland . D.D.	151–155	4,666	4,602	2,382	2,220	1·4	14 9	30,959	16,949
28. Castlemaine ... „	156–158	1,709	1,614	895	719	5 6	8 8	18,264	5,152
29. Kilgobban . „	159, 160	496	493	261	232	0 6	4 7	10,420	2,091
30 Tralee . ... „	161–174	17,962	17,576	8,738	8,838	2·1	30·4	57,773	62,419
Tralee No. 1 ... *Reg D*	*161–168*	*9,453*	*8,699*	*4,342*	*4,357*	*8·0*	.		.
Tralee No. 2 .. „	*169–174*	*8,509*	*8,877*	*4,396*	*4,481*	+ *4·3*	.	.	.
LIMERICK CITY AND COUNTY		**141,239**	**137,881**	**69,622**	**68,259**	2 4	20 8	**663,654**	**660,514**
Croom S.R.D.	**1-20**	**9,813**	**9,358**	**4,851**	**4,507**	4 6	11·2	**83,368**	**65,569**
1 Adare .. Reg D.	1–6	2,864	2,723	1,406	1,317	4 9	10 8	25,274	22,377
2. Castletown „	7–12	3,015	2,926	1,554	1,372	3 0	10 4	28,174	17,537
3. Croom „	13–20	3,934	3,709	1,891	1,818	5·7	12·4	29,920	25,655
Kilmallock . S R.D.	**21–44, 81–89**	**21,331**	**19,940**	**10,428**	**9,512**	6 5	12·1	**164,344**	**137,136**
4 Bruff .. Reg.D	21–24	3,116	2,898	1,462	1,436	7·0	14 0	20,731	23,283
5. Bruree „	25–28	2,403	2,286	1,191	1,095	4·9	9 9	23,047	22,188
6 Galbally „	81–86	2,978	2,888	1,586	1,302	3·0	11·3	25,614	14,778
7. Hospital „	29–32	3,445	3,235	1,677	1,558	6 1	17·1	18,944	23,059
8 Kilfinnane .. „	33–39	4,349	3,931	2,104	1,827	9 6	10 5	37,479	23,007
9. Kilmallock „	40–44	4,181	3,917	1,968	1,949	6 3	15 3	25,582	27,511
10. Mitchelstown No 2 „	87–89	859	785	440	345	8 6	6·1	12,947	3,310
Limerick .. S R.D	**45-76, 145–149**	**71,909**	**71,520**	**34,705**	**36,815**	0 5	49 4	**144,897**	**301,375**
11 Annacotty . Reg D	45 (pt.), 46, 47	3,864	3,690	1,890	1,800	4 5	.	.	.
12. Caherconlish „	48–52	3,628	3,302	1,772	1,530	9 0	12 0	27,537	25,396
13. Clarina „	53 (pt.), 54–56, 57 (pt.)	2,686	2,682	1,363	1,319	0·1	.	.	.
14. Grean . „	145–149	5,217	5,092	2,677	2,415	2 4	14 3	35,657	29,297
15 Limerick Rural . „	45(pt.), 53 (pt),57 (pt), 58 (pt), 59 (pt)	2,611	2,892	1,357	1,535	+ 10 8	.		
16 Limerick Urban No 1 „	58 (pt.), 59 (pt.), 60–71	8,017	7,160	3,427	3,733	10·7	1081 3	4,706	173,251
17. Limerick Urban No 2 „		13,594	11,676	5,436	6,240	14 1			
18. Limerick Urban No. 3 „		13,092	11,484	5,317	6,167	12 3			
19 Limerick Urban No. 4 „		10,098	12,182	5,813	6,369	+ 20·6			
20 Limerick Urban No 5 „		6,019	8,384	4,054	4,330	+ 39 3			
21 Moroe „	72–76	3,083	2,976	1,599	1,377	3 5	10 6	28,029	14,482
Newcastle . S R D	**90–118**	**21,992**	**21,326**	**11,181**	**10,145**	3 0	14 8	**143,842**	**72,844**
22 Abbeyfeale Reg D	90–96	6,710	6,433	3,399	3,034	4 1	17·1	37,681	12,929
23 Ardagh „	97–101	3,544	3,394	1,751	1,643	4·2	11 3	30,154	9,928
24 Broadford „	102–108	4,249	4,089	2,200	1,889	3 8	11 0	37,183	18,101
25 Feenagh „	109–113	2,799	2,804	1,500	1,304	+ 0 2	13 4	20,924	13,282
26 Newcastle „	114–118	4,690	4,606	2,331	2,275	1 8	25 7	17,900	18,604
Rathkeale . S R D	**77–80, 119–144**	**16,194**	**15,737**	**8,457**	**7,280**	2 8	12 4	**127,203**	**83,590**
27 Askeaton Reg D	119–124	2,368	2,333	1,235	1,098	1·5	10 5	22,245	14,329
28 Glin „	77–80	3,416	3,345	1,870	1,475	2·1	13 6	24,674	9,011
29. Pallaskenry „	125–129	2,226	2,185	1,208	977	1·8	10 7	20,480	14,356
30 Rathkeale No 1 „	130–133	2,750	2,664	1,362	1,302	3·1	12 4	37,808	29,223
31 Rathkeale No. 2 „	134–138	2,124	2,027	1,094	933	4 6			
32 Shanagolden „	139–144	3,310	3,183	1,688	1,495	3 8	14 5	21,996	16,671

TABLE 10 (*contd.*) :—POPULATION, AREA AND VALUATION BY DISPENSARY DISTRICTS, REGISTRARS' DISTRICTS AND SUPERINTENDENT REGISTRARS' DISTRICTS.

Dispensary Districts, Registrars' Districts and Superintendent Registrars' Districts		Reference nos. of D. E. Ds. in Table VII of 1911 Census Report	Population 1951 Persons	Population 1956 Persons	1956 Males	1956 Females	Decrease per cent (+ = increase)	Persons per 100 acres	Area	Valuation
							%		Acres	£
MUNSTER (contd.)										
TIPPERARY COUNTY			**133,313**	**129,415**	**67,398**	**62,017**	**2 9**	**12 3**	**1,051,292**	**731,780**
TIPPERARY COUNTY, NORTH RIDING			**57,009**	**55,697**	**29,228**	**26,469**	**2 3**	**11 3**	**493,258**	**299,901**
Borrisokane	S.R.D	**1–19**	**8,513**	**8,180**	**4,423**	**3,757**	**3 9**	**7 5**	**109,667**	**55,589**
1. Borrisokane ...	D.D.	7–11	2,643	2,581	1,366	1,215	2 3	9 4	27,566	14,901
2. Cloghjordan ...	,,	12–15	2,255	2,056	1,123	933	8·8	7 6	26,976	13,993
3. Riverstown ...	,,	1–6	1,702	1,645	920	725	3 3	6 0	27,497	12,885
4. Terryglass ...	,,	16–19	1,913	1,898	1,014	884	0 8	6 9	27,628	13,810
Nenagh	S.R.D.	**84–113**	**19,265**	**18,792**	**9,858**	**8,934**	**2 5**	**10 2**	**183,394**	**100,973**
5. Nenagh ...	D.D.	84–91	7,594	7,521	3,756	3,765	1 0	21 1	35,585	37,269
Nenagh No. 1 ..	*Reg.D.*	*85, 86, 89–91*	*6,499*	*6,435*	*3,175*	*3,260*	*1 0*	*30·0*	*21,483*	*28,933*
Nenagh No. 2 .	,,	*84, 87, 88*	*1,095*	*1,086*	*581*	*505*	*0 8*	*7·7*	*14,102*	*8,336*
6. Newport	D D.	92–97	3,622	3,532	1,901	1,631	2 5	7 9	44,963	17,085
7. Portroe . .	,,	98–102	2,988	2,813	1,485	1,328	5 9	9·2	30,536	17,312
8. Silvermines ..	,,	103–107	1,961	1,884	1,058	826	3 9	6·1	30,762	8,596
9. Toomyvara ..	,,	108–113	3,100	3,042	1,658	1,384	1 9	7 3	41,548	20,711
Roscrea	S.R.D.	**114–122**	**7,658**	**7,380**	**3,754**	**3,626**	**3 6**	**12 8**	**57,541**	**40,156**
10. Bourney ..	D.D.	114–119	2,317	2,205	1,231	974	4 8	6·2	35,745	18,618
11. Roscrea No 1 .	,,	120–122	5,341	5,175	2,523	2,652	3 1	23 7	21,796	21,538
Thurles . ..	S.R.D.	**123–145**	**21,573**	**21,345**	**11,193**	**10,152**	**1 1**	**15 0**	**142,656**	**103,183**
12. Borrisoleigh ..	D.D.	123–127	3,257	3,080	1,657	1,423	5 4	9 6	32,064	14,197
13. Holycross ...	,,	128–130	2,101	2,031	1,113	918	3 3	10 4	19,604	12,707
14. Littleton	,,	131–136	2,932	2,972	1,649	1,323	+ 1 4	9 3	32,012	13,789
15. Moyne . .	,,	137–139	2,278	2,269	1,237	1,032	0 4	8 8	25,740	13,057
16. Templemore ..	,,	140, 141	2,769	2,706	1,338	1,368	2 3	21 3	12,724	16,564
17. Thurles ...	,,	142–145	8,236	8,287	4,199	4,088	+ 0 6	40 4	20,512	32,869
TIPPERARY COUNTY, SOUTH RIDING			**76,304**	**73,718**	**38,170**	**35,548**	**3 4**	**13 2**	**558,034**	**431,879**
Carrick-on-Suir .	S.R.D	**28–33**	**6,626**	**6,564**	**3,282**	**3,282**	**0 9**	**25 1**	**26,118**	**29,219**
18 Carrick on Suir ..	D.D.	28–33	6,626	6,564	3,282	3,282	0 9	25 1	26,118	29,219
Carrick on Suir	*Reg.D.*	*28–30*	*5,121*	*5,133*	*2,506*	*2,627*	+ *0 2*	*84 0*	*6,114*	*17,249*
Garrangibbon .	,,	*31–33*	*1,505*	*1,431*	*776*	*655*	*4·9*	*7 2*	*20,004*	*11,970*
Cashel	S.R.D.	**20–27, 34–58, 173–177**	**24,448**	**23,311**	**12,183**	**11,128**	**4 7**	**10 5**	**222,782**	**150,246**
19. Ballingarry ...	D.D.	20–23	2,290	2,187	1,171	1,016	4 5	10 7	20,385	13,167
20. Cashel	,,	34–39	5,604	5,540	2,749	2,791	1·1	17 0	32,546	28,292
21. Fethard ..	,,	40–44	3,037	2,955	1,532	1,423	2 7	10 0	29,589	22,041
22. Kilcooly ...	,,	173–177	2,450	2,409	1,298	1,111	1 7	9 8	24,690	12,359
23 Killenaule	,,	45–48	2,778	2,711	1,454	1,257	2 4	9 5	28,531	18,212
24 Kilpatrick .	,,	49–53	3,393	3,109	1,624	1,485	8 4	9 8	31,569	19,184
25 Mullinahone ..	,,	24–27	2,010	1,980	1,046	934	1 5	9 2	21,519	14,045
26. Tullamain .	,,	54–58	2,886	2,420	1,309	1,111	16·1	7·1	33,953	22,946
Clogheen . .	S.R D.	**59–73**	**10,837**	**10,368**	**5,532**	**4,836**	**4 3**	**8 8**	**117,415**	**66,595**
27. Ardfinnan .	D.D.	59–64	3,380	3,261	1,769	1,492	3 5	7 8	41,583	25,270
28. Caher . .	,,	65–69	4,072	3,858	2,015	1,843	5 3	11 5	33,678	25,113
29. Clogheen .	,,	70–73	3,385	3,249	1,748	1,501	4 0	7 7	42,154	16,212
Clonmel .	S.R.D.	**74–83**	**14,620**	**14,793**	**7,457**	**7,336**	+ **1 2**	**31·3**	**47,305**	**67,412**
30. Clonmel No. 1	D D.	74, 75	10,471	10,697	5,180	5,517	+ 2·2	819 1	1,306	29,173
31. Clonmel No. 2 (Marlfield)	,,	76–78	2,102	2,133	1,217	916	+ 1·5	12 3	17,380	19,250
32. Kilsheelan No. 1 .	,,	79–81	1,368	1,344	724	620	1·8	7 7	17,450	11,012
33. Kiltinan .	,,	82, 83	679	619	336	283	8·8	5 5	11,169	7,977
Tipperary . ..	S.R.D	**146–172**	**19,773**	**18,682**	**9,716**	**8,966**	**5·5**	**12 9**	**144,414**	**118,407**
34. Bansha . .	D D.	146–150	3,037	2,955	1,555	1,400	2·7	7 1	41,765	19,417
35. Cappagh .	,,	151–155	3,182	2,960	1,607	1,353	7·0	9 1	32,693	12,429
36. Emly .	,,	156–161	3,067	2,936	1,578	1,358	4 3	11·9	24,674	28,878
37 Golden .	,,	162–166	2,445	2,358	1,316	1,042	3 6	10 4	22,719	18,624
38. Tipperary ..	,,	167–172	8,042	7,473	3,660	3,813	7 1	33 1	22,563	39,059

TABLE 10 (*contd.*) :—POPULATION, AREA AND VALUATION BY DISPENSARY DISTRICTS, REGISTRARS' DISTRICTS AND SUPERINTENDENT REGISTRARS' DISTRICTS

Dispensary Districts, Registrars' Districts and Superintendent Registrars' Districts		Reference nos. of D. E. Ds. in Table VII of 1911 Census Report	Population 1951 Persons	Population 1956 Persons	Population 1956 Males	Population 1956 Females	Decrease per cent (+ = increase)	Persons per 100 acres	Area	Valuation
							%		Acres	£
WATERFORD CITY AND COUNTY			**75,156**	**74,031**	**36,977**	**37,054**	**1 5**	**16 3**	**454,128**	**397,343**
Dungarvan ..	S.R.D.	**9 (pt.), 11–13, 14 (pt.), 16 (pt.), 17–36, 95–102**	**16,605**	**16,296**	**8,447**	**7,849**	**1 9**	**10 5**	**154,866**	**93,819**
1. Ardmore .	Reg.D.	95–98	1,163	1,172	638	534	+ 0·8	8·8	13,281	9,000
2. Ballymacarbry .	,,	9 (pt.), 14 (pt.), 16 (pt.), 11–13, 29	1,508	1,481	814	667	1·8	4·4	33,674	8,489
3 Clashmore	,,	99–102	1,583	1,558	826	732	1·6	7 5	20,872	14,096
4. Dungarvan	,,	17–22	7,846	7,724	3,811	3,913	1 6	32·9	23,464	33,236
5. Ringville	,,	23–26	1,436	1,407	768	639	2 0	6 2	22,656	7,817
6 Seskinan .	,,	27, 28, 30, 31	1,384	1,371	730	641	0·9	5·9	23,326	8,850
7. Whitechurch	,,	32–36	1,685	1,583	860	723	6·1	9 0	17,593	12,331
Kilmacthomas	S.R.D.	**37–52**	**5,250**	**5,193**	**2,772**	**2,421**	**1 1**	**8 0**	**64,590**	**34,966**
8. Bunmahon ..	Reg.D.	37–44	2,037	1,965	1,071	894	3·5	8·3	23,707	15,095
9. Kilmacthomas	,,	45–52	3,213	3,228	1,701	1,527	+ 0 5	7 9	40,883	19,871
Lismore	S.R.D.	**53–69**	**9,194**	**8,489**	**4,564**	**3,925**	**7 7**	**8 7**	**97,186**	**51,979**
10. Ballyduff ...	Reg.D.	53–57	1,917	1,813	988	825	5 4	6 3	28,701	11,528
11. Cappoquin	,,	58–61	2,698	2,426	1,364	1,062	10·1	9·2	26,239	14,225
12. Lismore ..	,,	62–65	2,760	2,570	1,339	1,231	6 9	9·8	26,102	14,767
13. Tallow	,,	66–69	1,819	1,680	873	807	7·6	10 4	16,144	11,459
Waterford	S R D.	**1–8, 9(pt.), 10, 14(pt.), 15, 16(pt.), 70–94,**	**44,012**	**43,192**	**20,790**	**22,402**	**1·9**	**31 4**	**137,447**	**214,633**
14 Kilmeadan .	Reg.D.	70–73	1,729	1,647	868	779	4 7	8·6	19,196	14,139
15. Kilsheelan No 2	,,	14 (pt.)	360	328	188	140	8·9	3·4	9,641	2,483
16. Portlaw . .	,,	3, 4	1,643	1,513	768	745	7 9	13·5	11,195	9,500
17. Rathgormuck ...	,,	1, 2, 5–8, 9 (pt.), 10	2,524	2,496	1,410	1,086	1 1	6 3	39,507	21,865
18. St. Mary's	,,	15, 16(pt.)	806	705	358	347	12 5	8·6	8,164	4,164
19. Tramore .	,,	74–76	3,709	3,791	1,758	2,033	+ 2·2	28·3	13,388	21,658
20. Waterford Rural No. 1	,,		828	1,638	829	809	+ 97 8	.		.
Pt inside Co. Borough .		*77 (pt.), 78 (pt.)*	—	*435*	*226*	*209*	—			
Pt. outside Co. Borough ...		*77 (pt.), 78 (pt.)*	*828*	*1,203*	*603*	*600*	*+ 45·3*			
21. Waterford Rural No. 2	Reg.D.		952	1,551	792	759	+ 62·9	.		.
Pt. inside Co. Borough		*83 (pt.), 85 (pt.)*	*49*	*667*	*337*	*330*	*+1261·2*			
Pt. outside Co. Borough		*83 (pt.), 84, 85 (pt.)*	*903*	*884*	*455*	*429*	*2·1*			
22. Waterford Urban No. 1	Reg.D.	79–82, 87(pt.), 89	14,405	12,678	5,824	6,854	12 0	.		.
23. Waterford Urban No. 2	Reg.D.	86, 87(pt.), 88	14,286	14,237	6,669	7,568	0·3	.	.	.
24. Woodstown	,,	90–94	2,770	2,608	1,326	1,282	5·8	12·3	21,213	18,014
Thomastown (pt.) (a)	S.R D.	**112 (pt.)**	**95**	**861**	**404**	**457**	**+806 3**	**2,207·7**	**39**	**1,946**
25. Ullid (pt. inside Co. Borough) (a)	Reg.D.	112 (pt.)	95	861	404	457	+806·3	2,207 7	39	1,946
CONNACHT										
GALWAY COUNTY .			**160,204**	**155,553**	**82,223**	**73,330**	**2 9**	**10 6**	**1,467,670**	**591,340**
Ballinasloe ...	S.R.D.	**1–20, 143–147**	**17,456**	**16,979**	**9,137**	**7,842**	**2 7**	**10·9**	**155,542**	**88,923**
1. Ahascragh	D.D.	1, 2, 144–147	3,740	3,625	1,984	1,641	3·1	8·7	41,596	19.241
2. Ballinasloe ...	,,	3–6	6,933	6,768	3,505	3,263	2 4	32·5	20,817	22,017
3. Kilconnell .	,,	7–10, 143	2,694	2,626	1,454	1,172	2·5	7·9	33,301	18,248
4. Kiltormer	,,	11–15	2,333	2,231	1,232	999	4·4	8·0	27,909	15,475
5. Laurencetown ..	,,	16–20	1,756	1,729	962	767	1 5	5 4	31,919	13,942
Clifden .. .	S.R.D.	**21–33, 34 (pt.), 35–37, 38 (pt.), 39**	**10,508**	**9,904**	**5,276**	**4,628**	**5 7**	**5 3**	**188,521**	**22,014**
6. Carna	D.D.	37, 38(pt.). 39	2,246	2,251	1,224	1,027	+ 0·2	7 7	29,389	2,869
7. Clifden ...	,,	21–26	3,811	3,449	1,754	1,695	9·5	8 4	40,844	8,387
8. Inishbofin .	,,	27	341	314	192	122	7·9	9·6	3,264	650

(a) The remainder of this district is in Kilkenny County.

TABLE 10 (*contd.*) :—POPULATION, AREA AND VALUATION BY DISPENSARY DISTRICTS, REGISTRARS' DISTRICTS AND SUPERINTENDENT REGISTRARS' DISTRICTS.

Dispensary Districts, Registrars' Districts and Superintendent Registrars' Districts		Reference nos. of D. E. Ds. in Table VII of 1911 Census Report	Population 1951 Persons	Population 1956 Persons	Population 1956 Males	Population 1956 Females	Decrease per cent (+ = increase)	Persons per 100 acres	Area	Valuation
							%		Acres	£
CONNACHT (contd)										
GALWAY COUNTY (contd.)										
Clifden (contd.)	S.R.D.									
9. Rinvyle ...	D.D.	28–31	2,253	2,117	1,150	967	6·0	4·7	44,862	5,583
10. Roundstone No. 1	,,	32, 33, 34 (pt.), 35, 36	1,857	1,773	956	817	4 5	2·5	70,162	4,525
Galway ..	S.R.D.	40–70	40,117	40,275	20,507	19,768	+0 4	20 3	198,512	135,361
11. Arran Islands	D.D.	48	1,768	1,681	885	796	4·9	14·5	11,576	2,089
12. Galway ...	,,	40–47	23,671	24,498	11,939	12,559	+3·5	114·5	21,403	97,145
Galway No. 1	*Reg.D.*	*40–43*	*9,477*	*9,586*	*4,722*	*4,864*	*+1·2*			
Galway No. 2 ..	,,	*44–47*	*14,194*	*14,912*	*7,217*	*7,695*	*+5·1*			
13. Moycullen	D.D.	49–51	1,699	1,565	857	708	7 9	6 3	25,037	3,729
14. Oranmore	,,	52–57	3,234	3,123	1,729	1,394	3 4	10·3	30,362	13,376
15. Spiddle	,,	58–62	4,340	4,187	2,265	1,922	3·5	6 6	63,427	5,469
16. Turloughmore	,,	63–70	5,405	5,221	2,832	2,389	3·4	11 2	46,707	13,553
Glennamaddy	S.R.D.	74–88	8,892	8,413	4,480	3,933	5 4	10 1	82,958	30,514
17. Glennamaddy	D.D.	74–80	4,067	3,926	2,055	1,871	3 5	9 8	40,205	13,710
18. Williamstown	,,	81–88	4,825	4,487	2,425	2,062	7 0	10·5	42,753	16,804
Gort . ..	S.R.D.	89–107	8,890	8,549	4,627	3,922	3 8	8 0	106,312	45,061
19. Ardrahan ..	D.D.	89–96	2,256	2,201	1,198	1,003	2 4	6 0	36,843	12,945
20. Gort ..	,,	97–101	3,652	3,471	1,837	1,634	5 0	10 4	33,440	18,604
21 Kinvarra	,,	102–107	2,982	2,877	1,592	1,285	3 5	8·0	36,029	13,512
Loughrea	S.R.D.	108–142, 185, 186	18,346	17,790	9,615	8,175	3 0	8 3	214,111	85,673
22. Athenry	D.D.	108–118	5,519	5,393	2,920	2,473	2·3	9 6	56,442	23,251
23. Bullaun	,,	119–128	3,755	3,541	1,975	1,566	5 7	6 3	55,864	23,934
24. Loughrea	,,	129–134	4,885	4,831	2,486	2,345	1 1	16 3	29,668	21,997
25. Woodford	,,	135–142, 185, 186	4,187	4,025	2,234	1,791	3 9	5 6	72,137	16,491
Mount Bellew	S.R.D.	148–156	7,533	7,242	3,935	3,307	3 9	10 0	72,439	29,173
26. Ballygar	D.D.	148–151	3,117	2,968	1,618	1,350	4 8	9 3	31,917	10,849
27. Mount Bellew	,,	152–156	4,416	4,274	2,317	1,957	3 2	10 5	40,522	18,324
Oughterard ...	S.R.D.	157–171, 34 (pt.), 38 (pt.)	13,647	12,778	6,832	5,946	6 4	7 2	178,615	19,554
28. Cloonbur	D.D.	157–162	3,000	2,632	1,390	1,242	12 3	4·5	58,863	6,553
Cloonbur No. 1	*Reg.D.*	*157–159*	*2,167*	*1,892*	*1,010*	*882*	*12 7*	*6 9*	*27,437*	.
Cloonbur No. 2	,,	*160–162*	*833*	*740*	*380*	*360*	*11·2*	*2 4*	*31,426*	
29 Lettermore	D.D.	163–167, 34 (pt.), 38 (pt.), 168 (pt.), 169 (pt.)	7,833	7,499	4,067	3,432	4 3	12 0	62,478	5,756
Lettermore No. 1	*Reg.D.*	*38(pt), 163 (pt),164(pt), 165, 166*	*5,633*	*5,392*	*2,926*	*2,466*	*4 3*			.
Lettermore No 2	,,	*34 (pt.), 38 (pt.), 163 (pt.), 164 (pt.), 167, 168 (pt.), 169 (pt.)*	*2,200*	*2,107*	*1,141*	*966*	*4·2*	.		
30 Oughterard	D.D.	168 (pt.), 169 (pt.), 170, 171	2,814	2,647	1,375	1,272	5 9	4·6	57,274	7,245
Portumna	S.R.D.	172–184	6,719	6,548	3,563	2,985	2·5	10 5	62,086	35,253
31. Eyrecourt	D.D.	172–178	2,959	2,896	1,612	1,284	2 1	9·2	31,462	17,429
32. Portumna	,,	179–184	3,760	3,652	1,951	1,701	2·9	11·9	30,624	17,824
Tuam	S R.D.	71–73, 187–224	28,096	27,075	14,251	12,824	3 6	13 0	208,574	99,814
33. Abbey	D.D.	187–193	3,886	3,945	2,156	1,789	+1·5	11 4	34,530	12,927
34. Dunmore	,,	71–73, 194–199	6,480	6,165	3,286	2,879	4·9	11·5	53,824	23,419
35. Headford	,,	200–208	4,801	4,733	2,495	2,238	1 4	10 1	46,990	20,624
36. Tuam	,,	209–224	12,929	12,232	6,314	5,918	5 4	16·7	73,230	42,844
Tuam No. 1 ...	*Reg.D.*	*209–216*	*7,306*	*6,733*	*3,366*	*3,367*	*7·8*	.	.	.
Tuam No. 2	,,	*217–224*	*5,623*	*5,499*	*2,948*	*2,551*	*2 2*		.	.

TABLE 10 (*contd.*) :—POPULATION, AREA AND VALUATION BY DISPENSARY DISTRICTS, REGISTRARS' DISTRICTS AND SUPERINTENDENT REGISTRARS' DISTRICTS.

Dispensary Districts, Registrars' Districts and Superintendent Registrars' Districts		Reference nos. of D. E. Ds. in Table VII of 1911 Census Report	Population 1951 Persons	Population 1956 Persons	Population 1956 Males	Population 1956 Females	Decrease per cent (+ = increase)	Persons per 100 acres	Area	Valuation
							%		Acres	£
CONNACHT (contd.)										
LEITRIM COUNTY			**41,209**	**37,056**	**19,986**	**17,070**	**10·1**	**9 8**	**376,764**	**147,201**
Carrick-on-Shannon .	S.R.D.	**19–33**	**8,261**	**7,505**	**3,912**	**3,593**	**9 2**	**11 8**	**63,577**	**29,170**
1. Drumshanbo ...	D.D.	19–26	3,234	2,950	1,532	1,418	8 8	8 7	33,816	10,019
2. Jamestown ..	,,	27–33	5,027	4,555	2,380	2,175	9·4	15·3	29,761	19,151
Manorhamilton ..	S.R.D.	**1–7, 34–55**	**15,456**	**13,682**	**7,429**	**6,253**	**12 0**	**7 7**	**177,428**	**56,561**
3. Cluimin ...	D D.	45 49, 54	3,808	3,425	1,795	1,630	10 1	7 3	47,131	15,232
4. Drumahaire ..	,,	34–38	3,401	2,941	1,641	1,300	13 5	9 4	31,421	13,573
5. Drumkeeran ..	,,	39–43	2,198	1,964	1,076	888	10 6	6 3	30,999	8,302
6. Kiltyclogher ..	,,	44, 50-53, 55	2,929	2,601	1,442	1,159	11 2	7 4	35,372	9,266
7. Kinlough ...	,,	1–7	3,120	2,751	1,475	1,276	11 8	8 5	32,500	10,188
Mohill	S.R.D.	**8-18, 56-78**	**17,492**	**15,869**	**8,645**	**7,224**	**9 3**	**11 7**	**135,764**	**61,470**
8. Ballinamore ...	D.D.	8–13	3,509	3,253	1,750	1,503	7 3	12·2	26,587	12,168
9. Carrigallen ...	,,	56–60	2,419	2,131	1,195	936	11·9	11·5	18,535	8,511
10. Mohill	,,	61–66	4,260	3,889	2,079	1,810	8·7	14 8	26,237	14,519
11. Newtowngore No. 1	,,	14–18	1,653	1,450	809	641	12 3	9 0	16,181	6,861
12. Rinn ...	,,	67–73	3,516	3,180	1,741	1,439	9 6	10 9	29,159	12,007
13. Rowan	,,	74–78	2,135	1,966	1,071	895	7·9	10·3	19,065	7,404
MAYO COUNTY ..			**141,867**	**133,052**	**68,879**	**64,173**	**6·2**	**10·0**	**1,333,940**	**391,566**
Ballina	S.R.D.	**1-12, 14-22, 94–101**	**25,699**	**24,282**	**12,636**	**11,646**	**5 5**	**9 7**	**251,109**	**85,443**
1. Ballina	D.D.	1–12	14,846	14,154	7,150	7,004	4·7	20 4	69,313	45,715
Ballina No. 1 ...	*Reg.D.*	*6–9, 11*	*8,468*	*8,459*	*4,191*	*4,268*	*0 1*	*29·5*	*28,676*	*30,948*
Ballina No. 2 .	,,	*1–5, 10–12*	*6,378*	*5,695*	*2,959*	*2,736*	*10 7*	*14·0*	*40,637*	*14,767*
2. Ballycastle ..	D.D.	94, 95, 97, 98	2,678	2,416	1,312	1,104	9 8	3·7	65,426	8,944
3. Crossmolina ...	,,	14–21, 96	5,241	4,935	2,664	2,271	5 8	5·4	90,703	17,612
4. Killala	,,	22, 99–101	2,934	2,777	1,510	1,267	5·4	10·8	25,667	13,172
Ballinrobe	S.R.D.	**23–40**	**15,339**	**14,454**	**7,650**	**6,804**	**5 8**	**9 8**	**147,102**	**65,898**
5. Ballinrobe ...	D.D.	23–30	7,425	6,896	3,575	3,321	7 1	9·4	73,588	27,366
Ballinrobe ...	*Reg.D.*	*23–26*	*5,237*	*5,056*	*2,629*	*2,427*	*3·5*	*13 5*	*37,466*	*24,351*
Cappaghduff ..	,,	*27–30*	*2,188*	*1,840*	*946*	*894*	*15 9*	*5 1*	*36,122*	*3,015*
6. Cong	D.D.	31–34	3,737	3,552	1,911	1,641	5 0	11 0	32,300	15,690
7. Hollymount ..	,,	35–40	4,177	4,006	2,164	1,842	4 1	9 7	41,214	22,842
Belmullet	S.R.D.	**41–55**	**13,838**	**12,527**	**6,551**	**5,976**	**6 1**	**7·0**	**179,762**	**15,128**
8. An Geata Mór ...	D.D.	47–49	4,913	4,766	2,461	2,305	3 0	14·8	32,241	7,335
9. Bangor	,,	41–46	4,202	3,901	2,012	1,889	7 2	4·9	79,645	4,235
10. Knocknalower ...	,,	50–55	4,223	3,860	2,078	1,782	8 6	5·7	67,876	3,558
Castlebar	S.R.D.	**56–74**	**19,852**	**19,069**	**9,893**	**9,176**	**3·9**	**13 5**	**141,211**	**59,122**
11. Balla	D.D.	56–61	5,968	5,399	2,870	2,529	9 5	12·5	43,074	21,517
12. Castlebar ...	,,	62–74	13,884	13,670	7,023	6,647	1 5	13·9	98,137	37,605
Castlebar No. 1	*Reg D.*	*62–69*	*10,471*	*10,448*	*5,298*	*5,150*	*0 2*	*21·1*	*49,476*	*30,743*
Castlebar No. 2	,,	*70–74*	*3,413*	*3,222*	*1,725*	*1,497*	*5 6*	*6·6*	*48,661*	*6,862*
Claremorris	S.R.D.	**75–93**	**16,695**	**15,771**	**8,247**	**7,524**	**5 5**	**14 2**	**110,789**	**54,120**
13. Ballindine ..	D.D.	75–80	4,619	4,306	2,321	1,985	6·8	12·5	34,553	17,551
14. Ballyhaunis ..	,,	81–86	6,685	6,295	3,266	3,029	5 8	15·2	41,322	17,119
15. Claremorris .	,,	87–93	5,391	5,170	2,660	2,510	4 1	14 8	34,914	19,450
Swineford	S.R.D.	**13, 102–122**	**26,297**	**23,748**	**12,114**	**11,634**	**9·7**	**15 2**	**156,062**	**55,832**
16. Foxford ...	D.D.	13, 102–104	4,303	3,989	2,013	1,976	7·3	15·1	26,429	10,657
17. Kilkelly ..	,,	105–109	5,637	5,072	2,729	2,343	10 0	12·6	40,263	10,309
18. Kiltamagh .	,,	110–114	4,652	4,207	2,042	2,165	9 6	18 5	22,698	12,063
19. Lowpark ...	,,	115–118	5,251	4,784	2,496	2,288	8·9	13·3	35,973	9,169
20 Swineford ..	,,	119–122	6,454	5,696	2,834	2,862	11 7	18 6	30,699	13,634

TABLE 10 (*contd.*).—POPULATION, AREA AND VALUATION BY DISPENSARY DISTRICTS, REGISTRARS' DISTRICTS AND SUPERINTENDENT REGISTRARS' DISTRICTS.

Dispensary Districts, Registrars' Districts and Superintendent Registrars' Districts		Reference nos. of D. E. Ds. in Table VII of 1911 Census Report	Population 1951 Persons	Population 1956 Persons	Population 1956 Males	Population 1956 Females	Decrease per cent (+ = increase)	Persons per 100 acres	Area	Valuation
							%		Acres	£
CONNACHT (contd.)										
MAYO COUNTY (contd.)										
Westport	S.R.D.	123–155	24,647	23,201	11,788	11,413	5 9	6 7	347,905	56,023
21. Achill	D.D.	123–129	8,041	7,404	3,650	3,754	7 9	6 9	107,260	7,908
Achill	*Reg.D.*	*123–125, 129*	*6,289*	*5,806*	*2,805*	*3,001*	*7 7*	*10 6*	*54,628*	.
Ballycroy	,,	*126–128*	*1,752*	*1,598*	*845*	*753*	*8 8*	*3 0*	*52,632*	.
22. Bundorragha	D.D	130, 131	243	237	121	116	2·5	0·8	31,050	1,068
23. Islandeady	,,	132–136	3,103	2,975	1,611	1,364	4 1	9 1	32,645	9,152
24. Louisburgh	,,	137–144	3,741	3,480	1,882	1,598	7·0	5 0	70,214	7,399
Clare Island	*Reg.D.*	*138*	*401*	*349*	*184*	*165*	*13 0*	*6 2*	*5,660*	*719*
Louisburgh	,,	*137, 139–144*	*3,340*	*3,131*	*1,698*	*1,433*	*6 3*	*4 9*	*64,554*	*6,680*
25. Newport	D.D.	145–149	3,191	3,055	1,568	1,487	4 3	4·8	64,292	10,297
26. Westport	,,	150–155	6,328	6,050	2,956	3,094	4 4	14·3	42,444	20,199
ROSCOMMON COUNTY			**68,102**	**63,710**	**34,078**	**29,632**	**6 4**	**10 5**	**608,540**	**320,540**
Boyle	S.R.D.	24–54	13,948	13,030	6,952	6,078	6 6	10 6	122,372	69,380
1. Aughrim	D.D.	45–54	3,661	3,425	1,856	1,569	6 4	9 1	37,640	22,198
2. Ballinameen	,,	24–30	2,702	2,462	1,361	1,101	8 9	8 6	28,769	14,326
3. Boyle No. 1	,,	32–38	4,897	4,573	2,325	2,248	6 6	14 0	32,713	24,100
4. Keadew	,,	31, 39 44	2,688	2,570	1,410	1,160	4 4	11 1	23,250	8,756
Castlereagh	S.R.D.	55–73	21,897	19,810	10,471	9,339	9 5	12 1	163,690	82,152
5. Ballaghaderreen	D.D.	55, 56	3,905	3,463	1,733	1,730	11 3	18 1	19,170	8,514
6. Ballinlough	,,	57–60	4,731	4,384	2,398	1,986	7 3	10 7	41,134	12,412
7. Castlereagh	,,	61–65	6,060	5,484	2,869	2,615	9 5	14 3	38,468	33,617
8. Frenchpark	,,	66–70	3,892	3,535	1,924	1,611	9 2	9 2	38,379	18,511
9. Loughglinn	,,	71–73	3,309	2,944	1,547	1,397	11 0	11·1	26,539	9,098
Roscommon	S R D	1–23, 74–112	32,257	30,870	16,655	14,215	4 3	9 6	322,478	169,008
10. Athleague	D.D.	74–79	3,199	3,039	1,631	1,408	5 0	8 3	36,447	21,410
11. Athlone No. 2	,,	1–4	2,205	2,287	1,182	1,105	+3 7	13 7	16,664	6,834
12. Ballyleague	,,	80–86	3,402	3,448	1,947	1,501	+1 4	8 3	41,355	21,317
13. Brideswell	,,	5–11	2,988	2,807	1,596	1,211	6 1	7 3	38,289	14,069
14. Creagh	,,	18–23	2,732	2,620	1,459	1,161	4 1	7 5	35,084	10,648
15. Elphin	,,	93–98	2,662	2,487	1,329	1,158	6 6	9 9	25,220	20,079
16. Kiltoom	,,	12–17	2,471	2,334	1,288	1,046	5 5	8 4	27,750	12,988
17. Roosky	,,	99–105	3,002	2,781	1,520	1,261	7 4	8 3	33,501	12,987
18. Roscommon	,,	87–92	5,876	5,703	2,940	2,763	2 9	15 6	36,541	28,180
19. Strokestown	,,	106–112	3,720	3,364	1,763	1,601	9 6	10 6	31,627	20,496
SLIGO COUNTY			**60,513**	**56,850**	**29,392**	**27,458**	**6 1**	**12·8**	**443,806**	**241,998**
Dromore West	S.R D.	14–32	9,015	8,657	4,612	4,045	4 0	8 9	97,543	39,693
1. Easky	D.D.	14–24	6,675	6,405	3,432	2,973	4 0	9·9	64,527	25,176
Castleconor	*Reg.D.*	*14–18*	*3,524*	*3,410*	*1,830*	*1,580*	*3 2*	*12 1*	*28,097*	
Easky	,,	*19–24*	*3,151*	*2,995*	*1,602*	*1,393*	*5 0*	*8 2*	*36,430*	
2. Skreen	D D.	25–32	2,340	2,252	1,180	1,072	3 8	6 8	33,016	14,517
Sligo	S.R.D.	1-13, 33-65	39,822	37,470	19,146	18,324	5 9	17 0	220,393	157,361
3. Ballymote	D.D.	33–36	3,206	3,017	1,570	1,447	5 9	15 8	19,146	14,558
4. Boyle No 2	,,	5–7	1,764	1,611	859	752	8 7	8 1	19,896	8,089
5. Carney No. 1	,,	37–41	2,842	2,527	1,348	1,179	11 1	11 3	22,307	12,371
6. Carney No. 2	,,	42–45	2,241	1,977	1,080	897	11 8	8 7	22,810	7,080
7. Collooney	,,	46–50	3,050	2,955	1,555	1,400	3 1	11 5	25,759	14,901
8. Geenagh	,,	1–4	1,916	1,860	1,033	827	2 9	8 1	22,909	8,876
9. Gurteen	,,	8–13	4,413	4,106	2,167	1,939	7 0	12 5	32,873	15,335
10. Riverstown	,,	51–55	2,802	2,496	1,356	1,140	10 9	10 6	23,589	14,286
11. Sligo No. 1	,,	56–59	5,903	5,355	2,668	2,687	9 3	54·4	31,104	61,865
12. Sligo No. 2	,,	60, 61, 63, 64	5,411	5,659	2,670	2,989	+4 6			
13. Sligo No. 3	,,	62, 65	6,274	5,907	2,840	3,067	5·8			
Tobercurry	S.R D.	66–86	11,676	10,723	5,634	5,089	8 2	8 5	125,870	44,944
14. Aclare	D.D.	66–71	4,695	4,233	2,176	2,057	9 8	9 2	46,177	12,385
15. Coolaney	,,	72–79	2,151	2,043	1,108	935	5 0	6 0	34,305	13,060
16 Tobercurry	,,	80–86	4,830	4,447	2,350	2,097	7 9	9 8	45,388	19,499

TABLE 10 (*contd.*).—POPULATION, AREA AND VALUATION BY DISPENSARY DISTRICTS, REGISTRARS' DISTRICTS AND SUPERINTENDENT REGISTRARS' DISTRICTS.

Dispensary Districts, Registrars' Districts and Superintendent Registrars' Districts		Reference nos. of D. E. Ds in Table VII of 1911 Census Report	Population 1951 Persons	Population 1956 Persons	Population 1956 Males	Population 1956 Females	Decrease per cent (+ = increase)	Persons per 100 acres	Area	Valuation
							%		Acres	£
ULSTER (Part of)										
CAVAN COUNTY .	...		**66,377**	**61,740**	**33,177**	**28,563**	**7 0**	**18 2**	**467,162**	**293,267**
Bailieborough	S.R.D.	**1-13, 88-93**	**17,357**	**16,289**	**8,820**	**7,469**	**6 2**	**14 3**	**118,901**	**77,363**
1. Bailieborough	D.D.	1–4	4,183	4,030	2,165	1,865	3 7	15·5	26,013	18,211
2. Ballyjamesduff .	,,	88–90	3,266	2,980	1,588	1,392	8 8	15 3	19,460	14,653
3. Kingscourt	,,	5–7	1,915	1,930	1,031	899	+ 0 8	14 7	13,100	10,365
4. Shercock .	,,	8, 9	1,816	1,639	894	745	9 7	14 5	11,272	7,219
5. Termon .	,,	10–13	2,855	2,593	1,446	1,147	9 2	12·0	21,571	12,846
6. Virginia	,,	91–93	3,322	3,117	1,696	1,421	6 2	13 9	22,485	14,069
Bawnboy .	S.R D.	**14–27, 75–82**	**9,079**	**8,186**	**4,467**	**3,719**	**9 8**	**8 0**	**102,420**	**33,463**
7. Ballyconnell	D.D.	14–20	3,388	3,165	1,698	1,467	6 6	10 3	30,696	16,179
8. Dowra . .	,,	75–82	2,807	2,449	1,386	1,063	12 8	6 0	40,508	8,927
9. Newtowngore No. 2	,,	21	278	252	133	119	9 4	10 9	2,314	1,214
10. Swanlinbar	,,	22–27	2,606	2,320	1,250	1,070	11 0	8 0	28,902	7,143
Cavan	S.R.D.	**28–74, 83–87**	**39,941**	**37,265**	**19,890**	**17,375**	**6 7**	**14 9**	**250,841**	**182,441**
11. Arvagh .	D.D.	28–31	2,845	2,520	1,373	1,147	11 4	14 8	17,063	11,137
12. Ballyhaise ..	,,	32–36, 67, 68	3,963	3,819	2,090	1,729	3 6	12 1	31,650	21,346
13. Bellananagh	,,	37–41	3,492	3,248	1,742	1,506	7 0	14·7	22,068	15,607
14. Belturbet	,,	42–46	3,109	3,033	1,596	1,437	2 4	13·9	21,756	17,566
15. Cavan .	,,	47–50	7,035	6,675	3,254	3,421	5 1	31·6	21,092	26,775
16. Cootehill	,,	62–66	4,266	3,936	2,093	1,843	7 7	15 4	25,550	20,413
17. Killashandra	,,	51–53	2,148	1,981	1,040	941	7 8	11 6	17,067	11,968
18. Kilnaleck	,,	54–57	2,922	2,724	1,497	1,227	6·8	12 8	21,206	14,331
19. Scrabby	,,	83–87	3,217	3,004	1,666	1,338	6 6	14 9	20,208	12,046
20. Stradone	,,	58–61	2,952	2,765	1,535	1,230	6 3	13 0	21,216	12,325
21. Tullyvin	,,	69–74	3,992	3,560	2,004	1,556	10 8	11 1	31,965	18,927
DONEGAL COUNTY			**131,530**	**122,059**	**62,664**	**59,395**	**7 2**	**10 2**	**1,193,621**	**364,434**
Ballyshannon	S.R.D	**1–7**	**8,589**	**7,179**	**3,516**	**3,663**	**16 4**	**17 2**	**41,628**	**32,422**
1. Ballintra	D.D	1, 2	1,269	1,098	548	550	13 5	6 8	16,098	6,208
2 Ballyshannon .	,,	3, 4, 5a, 5b, 6, 7	7,320	6,081	2,968	3,113	16 9	23 8	25,530	26,214
Donegal . .	S R D.	**8–10, 11 (pt.), 12–18, 19 (pt.), 20–25**	**12,772**	**11,843**	**6,091**	**5,752**	**7 3**	**7 6**	**155,902**	**38,496**
3. Donegal	D.D.	8–10, 11(pt.), 12	3,504	3,404	1,691	1,713	2 9	8 3	41,011	12,088
4. Dunkineely	,,	13–15	2,220	2,000	1,037	963	9 9	11·3	17,627	6,180
5. Laghy	,,	16–18	2,184	2,083	1,101	982	4·6	7 1	29,368	7,861
6. Pettigoe	,,	23–25	1,475	1,305	678	627	11 5	3 6	36,044	4,910
7. Tantallan .	,,	19 (pt.), 20–22	3,389	3,051	1,584	1,467	10 0	9 6	31,852	7,457
Dunfanaghy	S.R.D.	**26–37**	**12,249**	**11,289**	**5,924**	**5,365**	**7·8**	**9 0**	**126,123**	**16,071**
8. Cross Roads ...	D.D.	26–28, 34–37	9,038	8,290	4,347	3,943	8 3	8 8	93,718	8,667
Cross Roads	*Reg.D.*	*26–28*	*4,722*	*4,272*	*2,269*	*2,003*	*9 5*	*8 1*	*51,506*	
Gweedore	,,	*34–36*	*4,059*	*3,745*	*1,930*	*1,815*	*7·7*	*9 0*	*41,426*	
Tory Island	,,	*37*	*257*	*273*	*148*	*125*	+ *6 2*	*34 7*	*786*	
9. Dunfanaghy ..	D.D.	29–33	3,211	2,999	1,577	1,422	6·6	9 3	32,405	7,404
Glenties .	S.R.D.	**11 (pt.), 19 (pt.), 38–64**	**23,622**	**21,858**	**11,264**	**10,594**	**7 5**	**8·3**	**263,050**	**31,731**
10. Ardara	D.D.	38–42	3,537	3,387	1,761	1,626	4 2	7·5	44,916	6,349
11. Carrick ...	,,	43–47	3,296	3,117	1,639	1,478	5·4	6·8	46,058	4,304
12. Doocharry .	,,	48–51	2,290	1,979	1,075	904	13·6	4·0	49,456	2,314
13. Dunglow	,,	52–57	9,054	8,105	4,125	3,980	10 5	15·5	52,286	6,954
Aranmore .	*Reg D*	*56*	*1,304*	*1,131*	*602*	*529*	*13 3*	*25·4*	*4,461*	
Dunglow No. 1	,,	*52–54*	*3,056*	*2,795*	*1,455*	*1,340*	*8·5*	*9·5*	*29,343*	
Dunglow No 2	,,	*55, 57*	*4,694*	*4,179*	*2,068*	*2,111*	*11·0*	*22·6*	*18,482*	
14. Glenties	D.D.	11 (pt), 19 (pt), 58–60	2,918	2,758	1,368	1,390	5·5	5·8	47,756	5,541
15 Killybegs .	,,	61–64	2,527	2,512	1,296	1,216	0·6	11·1	22,578	6,269

TABLE 10 (*contd*) —POPULATION, AREA AND VALUATION BY DISPENSARY DISTRICTS, REGISTRARS' DISTRICTS AND SUPERINTENDENT REGISTRARS' DISTRICTS.

Dispensary Districts, Registrars' Districts and Superintendent Registrars' Districts		Reference nos. of D E Ds in Table VII of 1911 Census Report	Population 1951 Persons	Population 1956 Persons	Population 1956 Males	Population 1956 Females	Decrease per cent (+ = increase)	Persons per 100 acres	Area	Valuation
							%		Acres	£
ULSTER (Part of) (contd.)										
DONEGAL COUNTY (contd.)										
Inishowen	S.R.D.	65–85	21,990	20,635	10,415	10,220	6 2	12 9	160,021	55,612
16. Buncrana	D D.	65a, 65b, 66–68	6,318	5,956	2,851	3,105	5 7	16·7	35,680	17,496
17. Carndonagh .	,,	69–72	3,830	3,688	1,916	1,772	3·7	10·4	35,402	9,483
18. Clonmany	,,	73–75	3,301	3,095	1,559	1,536	6 2	13·2	23,464	5,093
19. Malin ...	,,	76–79	3,499	3,319	1,753	1,566	5 1	12 5	26,636	8,394
20. Moville . .	,,	80–85	5,042	4,577	2,336	2,241	9 2	11·8	38,839	15,146
Letterkenny .	S.R D.	86–109	18,504	17,282	8,928	8,354	6 6	10·8	160,378	74,926
21. Church Hill ...	D.D.	86–91	2,254	2,048	1,126	922	9 1	3·4	60,051	7,109
22. Kilderry	,,	102–106	3,591	3,277	1,633	1,644	8 7	10 4	31,386	14,303
23. Killea	,,	101, 107–109	3,808	3,453	1,761	1,692	9 3	12·4	27,738	22,094
24. Letterkenny	,,	92–97	6,435	6,173	3,152	3,021	4 1	27 4	22,499	19,660
25. Manorcunningham	,,	98–100	2,416	2,331	1,256	1,075	3 5	12 5	18,704	11,760
Millford .	S.R.D.	110–128	13,340	12,400	6,450	5,950	7 0	11 1	112,089	36,575
26. Fanad	D.D	110–114	3,345	3,115	1,643	1,472	6 9	11 4	27,238	7,162
27. Kilmacrenan and Millford	,,	115–118	2,754	2,590	1,326	1,264	6 0	9 0	28,628	8,109
28 Rathmelton	,,	119–121	2,573	2,298	1,214	1,084	10 7	11 7	19,597	11,621
29. Rathmullan .	,,	122–124	1,563	1,445	741	704	7 5	12·2	11,883	4,296
30 Rosguill	,,	125–128	3,105	2,952	1,526	1,426	4 9	11 9	24,743	5,387
Stranorlar .	S R.D.	129–149	20,464	19,573	10,076	9,497	4 4	11 2	174,430	78,601
31. Castlefinn	D D	129–133	5,456	5,268	2,626	2,642	3 4	18 4	28,594	24,302
32. Cloghan	,,	139–142	2,601	2,354	1,266	1,088	9 5	4 4	53,951	6,572
33. Killygordon .	,,	143–146	3,179	2,832	1,512	1,320	10 9	7·7	36,846	11,438
34. Raphoe	,,	134–138	4,290	4,183	2,153	2,030	2 5	17 0	24,577	19,775
35 Stranorlar	,,	147–149	4,938	4,936	2,519	2,417	0 0	16 2	30,462	16,514
MONAGHAN COUNTY . .			55,345	52,064	27,294	24,770	5 9	16 3	318,985	285,982
Carrickmacross .	S.R.D.	1–17	11,661	11,067	5,824	5,243	5·1	16 8	65,680	60,148
1. Carrickmacross .	D.D.	1–6	5,075	4,901	2,520	2,381	3 4	21·6	22,727	26,277
2. Donaghmoyne ..	,,	7–13	4,128	3,978	2,115	1,863	3 6	15 7	25,362	21,848
3. Raferagh	,,	14–17	2,458	2,188	1,189	999	11 0	12 4	17,591	12,023
Castleblayney .	S R D.	18–32	11,955	11,382	6,045	5,337	4 8	17·8	63,834	57,783
4. Ballybay ...	D.D.	18–24, 30	5,383	5,110	2,719	2,391	5 1	16·2	31,558	27,988
5 Castleblayney .	,,	25–29, 31, 32	6,572	6,272	3,326	2,946	4·6	19 4	32,276	29,795
Clones . .	S R.D.	33–46	9,874	9,109	4,805	4,304	7 7	14 2	64,288	59,130
6. Clones .	D.D.	33–39	6,220	5,805	3,008	2,797	6 7	20·9	27,812	33,058
7. Dawsongrove	,,	40–46	3,654	3,304	1,797	1,507	9 6	9 1	36,476	26,072
Monaghan	S R.D.	47–71	21,855	20,506	10,620	9,886	6 2	16 4	125,183	108,921
8. Castleshane .	D.D	47–50	3,395	3,014	1,664	1,350	11·2	12·6	23,849	19,141
9. Emyvale	,,	51–58	4,469	4,069	2,162	1,907	9 0	11 4	35,756	25,605
10. Kilmore	,,	59–62	2,498	2,321	1,263	1,058	7·1	12·7	18,333	13,819
11. Monaghan	,,	63–66	7,624	7,545	3,576	3,969	1·0	42·6	17,691	34,046
12 Scotstown	,,	67–71	3,869	3,557	1,955	1,602	8·1	12 0	29,554	16,310

TABLE 11.—POPULATION, AREA AND VALUATION OF EACH DISTRICT ELECTORAL DIVISION, URBAN DISTRICT, RURAL DISTRICT AND COUNTY OF IRELAND AT 8 APRIL, 1956.

NOTES

(1) *The AREA shown is exclusive of the area under certain lakes, rivers and tideways, the VALUATION is the rateable valuation on 1 March, 1956.*

(2) *For definition of a "Town" please see page vi in Explanatory Notes. The population, area and valuation of each census town is included in the district electoral division under which it is shown.*

(3) *Principal institutions (100 persons or over) situated in areas outside Co. Boroughs, Municipal Boroughs, Urban Districts and Towns under the Towns Improvement (Ireland) Act, 1854, are indicated by footnotes.*

District Electoral Divisions, etc.	Reference no. of D.E.D. in Table VII of 1911 Census Report	Population 1951 Persons	Population 1956 Persons	Population 1956 Males	Population 1956 Females	Decrease per cent (+ = Increase)	Area	Valuation
						%	Acres	£
LEINSTER								
CARLOW COUNTY .. .		**34,162**	**33,888**	**17,666**	**16,222**	**0 8**	**221,485**	**185,836**
Carlow Urban District (*a*) ..		**7,667**	**7,465**	**3,648**	**3,817**	**2 6**	**588**	**19,695**
1. Carlow Urban . D E D	23	6,308	6,226	3,033	3,193	1·3	459	17,600
2. Graigue Urban ... . ,,	25	1,359	1,239	615	624	8 8	129	2,095
Baltinglass No. 2 Rural District		**3,589**	**3,470**	**1,906**	**1,564**	**3 3**	**33,404**	**24,553**
3. Clonmore . D.E D	1	538	502	288	214	6 7	6,953	3,985
4. Hacketstown . . ,,	2	921	938	512	426	+ 1 8	5,452	3,728
Hacketstown Town .		*502*	*532*	*291*	*241*	+ *6 0*		
5. Haroldstown ... ... D.E D.	3	257	243	132	111	5 4	2,849	2,036
6. Kineagh . ,,	4	336	295	164	131	12 2	4,455	3,681
7. Rahill ,,	5	528	489	261	228	7 4	4,058	3,519
Rathvilly Town (pt) (b)		*128*	*115*	*62*	*53*	(*b*)		
8. Rathvilly .. D.E.D.	6	449	459	239	220	+ 2 2	3,143	2,713
Rathvilly Town (pt.) (b) ..		*195*	*197*	*98*	*99*	(*b*)		
9. Tiknock D E.D.	7	260	262	148	114	+ 0 8	2,656	1,693
10. Williamstown . . ,,	8	300	282	162	120	6 0	3,838	3,198
Carlow Rural District		**20,393**	**20,562**	**10,819**	**9,743**	+ **0 8**	**162,880**	**131,393**
11. Agha ... .. D.E D.	9	204	225	123	102	+ 10 3	3,045	2,489
12. Muinebeag (Bagenalstown) Rural ,,	10	471	453	243	210	3 8	3,668	3,145
13 Muinebeag (Bagenalstown) Urban ,,	11	1,874	1,984	1,005	979	+ 5·9	744	5,562
*Muinebeag (Bagenalstown) Town**		*1,874*	*1,984*	*1,005*	*979*	+ *5 9*	*744*	*5,562*
14. Ballinacarrig (*a*) ... .. D.E.D.	20	550	524	269	255	4 7	4,016	3,493
15. Ballintemple ... . ,,	40	436	486	260	226	+ 11·5	7,004	4,289
16 Ballon .. .. ,,	29	304	276	140	136	9 2	2,421	2,068
Ballon Town (pt.) (c) .		*98*	*94*	*46*	*48*	*4 1*		
17. Ballyellin ... . D.E D	14	407	408	204	204	+ 0 2	3,901	4,228
18. Ballymoon ... . ,,	12	276	286	149	137	+ 3 6	3,485	2,178
19. Borris ... .. ,,	15	862	824	419	405	4 4	3,974	3,665
Borris Town		*493*	*452*	*221*	*231*	*8 3*		
20 Burtonhall .. . D.E.D.	21	185	171	80	91	7 6	1,508	1,284
Palatine Town ...		*94*	*97*	*45*	*52*	+ *3 2*		
21. Carlow Rural .. D.E.D	22	1,170	1,383	713	670	+ 18 2	5,459	10,623
Environs of Carlow (pt.) (a) ..		*758*	*980*	*499*	*481*	+ *29 3*		

* Muinebeag (Bagenalstown) is a town under the Towns Improvement (Ireland) Act, 1854.

(*a*) The Environs of Carlow stand on the D.E.Ds. of Ballinacarrig and Carlow Rural, but no population resides in the portion in Ballinacarrig Carlow Urban District and Environs aggregate to 8,445 persons, an increase of 0·2% since 1951.

(*b*) The town of Rathvilly stands on the D.E Ds. of Rahill and Rathvilly, the entire town contains 312 persons, a decrease of 3 4% since 1951

(*c*) The town of Ballon stands on the D.E.Ds. of Ballon and Kilbride, but no population resides in the portion in Kilbride.

TABLE 11 (*contd.*) :—POPULATION, AREA AND VALUATION BY DISTRICT ELECTORAL DIVISIONS.

District Electoral Divisions, etc.	Reference no. of D.E.D. in Table VII of 1911 Census Report	Population					Area	Valuation
		1951	1956			Decrease per cent (+ = Increase)		
		Persons	Persons	Males	Females			
						%	Acres	£
LEINSTER (contd.)								
CARLOW COUNTY (contd.)								
Carlow Rural District (contd.)								
22. Clogrenan . D.E.D.	24	680	697	370	327	+ 2 5	4,391	3,624
Clogrenan Town		*152*	*175*	*93*	*82*	+ *15·1*		
23. Clonegall .. .. D.E.D.	27	650	675	352	323	+ 3 8	5,773	3,845
Clonegall Town		*137*	*156*	*81*	*75*	+ *13 9*	.	.
Kildavin Town		*146*	*135*	*68*	*67*	*7·5*	.	
24. Corries . ... D.E.D.	16	444	431	226	205	2 9	4,355	2,746
25. Cranemore . . ,,	28	631	640	340	300	+ 1 4	9,031	3,369
Bunclody—Carrickduff Town (pt.)(a)		*108*	*121*	*61*	*60*	(*a*)	.	.
26. Fennagh ... .. D.E.D.	30	519	490	251	239	5·6	4,685	4,019
Fennagh Town		*140*	*137*	*70*	*67*	*2·1*	.	.
27. Garryhill ... .. D.E.D.	31	621	601	315	286	3 2	5,894	2,670
28. Grangeford . . ,,	41	343	344	193	151	+ 0 3	3,499	2,785
29. Johnstown .. . ,,	26	473	513	257	256	+ 8·5	3,853	3,593
30. Kellistown . .. ,,	42	497	493	279	214	0 8	4,944	4,745
31. Kilbride (*b*) . . ,,	43	353	381	191	190	+ 7·9	3,625	2,788
32. Killedmond . ... ,,	17	438	391	213	178	10 7	4,645	2,306
33. Killerrig . ,,	44	168	168	95	73	—	2,748	2,392
34. Leighlinbridge .. ... ,,	36	1,070	1,075	551	524	+ 0 5	6,148	6,108
Leighlinbridge Town .		*432*	*375*	*192*	*183*	*13·2*		.
35. Myshall . . D.E.D.	32	317	318	184	134	+ 0 3	4,270	1,765
Myshall Town		*93*	*104*	*57*	*47*	+ *11 8*		.
36. Nurney D E.D.	13	652	644	351	293	1 2	5,923	5,332
Nurney Town .		*96*	*93*	*49*	*44*	*3 1*		
37. Old Leighlin . D E D.	37	418	388	211	177	7 2	4,781	2,576
38. Rathanna ,,	18	251	204	112	92	18 7	5,783	1,312
39. Rathornan .. ,,	38	315	324	179	145	+ 2 9	4,933	2,718
40. Rathrush . ,,	33	445	441	236	205	0 9	5,793	5,014
41. Ridge .. ,,	39	285	244	135	109	14 4	4,260	1,380
42. Shangarry . . ,,	34	429	410	214	196	4 4	4,954	3,357
43. Sliguff . ,,	19	445	450	249	201	+ 1 1	3,722	3,185
44. Tankardstown . ,,	45	346	358	187	171	+ 3 5	4,160	3,444
45. Templepeter . ,,	35	347	349	194	155	+ 0 6	3,730	3,136
46. Tullowbeg ,,	48	367	340	193	147	7·4	2,973	2,447
Environs of Tullow (*c*) .. .		*118*	*94*	*53*	*41*	*20 3*		
47. Tullow Rural .. D E D	46	411	429	259	170	+ 4 4	3,438	3,059
48. Tullow Urban .. . ,,	47	1,739	1,744	877	867	+ 0 3	844	4,654
*Tullow Town** (*c*) ..		*1,739*	*1,744*	*877*	*867*	+ *0·3*	*844*	*4,654*
Idrone Rural District .		**2,513**	**2,391**	**1,293**	**1,098**	**4 9**	**25,113**	**10,195**
49. Ballymurphy . D E.D	49	368	342	184	158	7·1	4,452	1,199
50. Coonogue ... .. ,,	50	259	256	149	107	1·2	3,764	814
51. Glynn .. . . ,,	51	437	421	224	197	3·7	5,544	1,928
52. Kyle . ,,	52	422	387	224	163	8 3	4,161	2,087
53. Marley . .. ... ,,	53	366	366	193	173	—	3,794	1,844
54 Tinnahinch ... ,,	54	661	619	319	300	6 4	3,398	2,323
Graiguenamanagh—Tinnahinch Town (*pt*) (*d*)		*346*	*322*	*163*	*159*	(*d*)	.	
DUBLIN CITY AND COUNTY		**693,022**	**705,781**	**329,627**	**376,154**	+ **1 8**	**227,826**	**3,924,839**
DUBLIN CITY (or County Borough)‡ .		**551,555**	**539,476**	**250,817**	**288,659**	**2 2**	**28,513**	**2,995,121**
Dublin North City‡ ..		**251,940**	**249,449**	**117,612**	**131,837**	**1 0**	**18,185**	**1,223,175†**
1. Arran Quay .. D E D or Ward		24,880	22,874	10,609	12,265	8·1	474	85,422†
2 Artane‡ . . ,,		2,317	6,088	3,358	2,730	+ 162 8	1,339	28,498†
3. Baldoyle‡ ,,		1,158	1,549	789	760	+ 33 8	477	3,873†
4 Ballybough .. ,,		12,847	10,576	4,889	5,687	17 7	174	37,168†
5 Beann Eadair . ,,		5,756	5,823	2,651	3,172	+ 1 2	2,986	33,845†

* Tullow is a town under the Towns Improvement (Ireland) Act, 1854.

† Excludes valuation of gas, water and electric mains, etc , assessed for the City (and included in the valuation thereof) but not apportioned between the D.E.Ds or Wards

‡ See explanatory notes.

(*a*) The town of Bunclody—Carrickduff stands on the D E D. of Cranemore in Carlow County and on the D E D of Newtownbarry in Wexford County , the entire town contains 976 persons, a decrease of 6 8% since 1951.

(*b*) The town of Ballon stands on the D E.Ds of Ballon and Kilbride, but no population resides in the portion in Kilbride

(*c*) Tullow Town and Environs aggregate to 1,838 persons, a decrease of 1 0% since 1951

(*d*) The town of Graiguenamanagh—Tinnahinch stands on the D.E.D. of Tinnahinch in Carlow County and on the D E D of Graiguenamanagh in Kilkenny County ; the entire town contains 1,366 persons, a decrease of 4 2% since 1951

TABLE 11 (*contd.*) —POPULATION, AREA AND VALUATION BY DISTRICT ELECTORAL DIVISIONS

District Electoral Divisions, etc	Reference no. of D.E.D. in Table VII of 1911 Census Report	Population 1951 Persons	Population 1956 Persons	Population 1956 Males	Population 1956 Females	Decrease per cent (+ = Increase)	Area	Valuation
						%	Acres	£
LEINSTER (contd)								
DUBLIN CITY AND COUNTY (contd)								
DUBLIN CITY (or County Borough) (contd)								
Dublin North City (contd)								
6 Cabragh East D E.D or Ward		19,215	16,245	7,458	8,787	15 5	495	65,691†
7. Cabragh West . ,, ,, ,,		20,617	21,061	10,408	10,653	+ 2·2	623	47,800†
8. Clontarf East ,, ,, ,,		14,098	18,170	8,476	9,694	+ 28 9	2,042	97,113†
9 Clontarf West‡ ... ,, ,, ,,		21,777	20,544	9,743	10,801	5·7	759	76,126†
10. Coolock‡ . ,, ,, ,,		473	2,055	1,031	1,024	+ 334 5	832	12,700†
11. Drumcondra North ,, ,, ,,		16,550	15,529	7,416	8,113	6 2	811	51,456†
12. Drumcondra South ,, ,, ,,		15,440	14,752	6,728	8,024	4 5	563	64,813†
13. Finglas East‡ ,, ,, ,,		6,794	15,149	7,536	7,613	+ 123·0	1,126	51,958†
14. Finglas West‡ . ,, ,, ,,		602	4,879	2,430	2,449	+ 710 5	1,028	10,754†
15. Glasnevin .. ,, ,, ,,		9,152	8,176	3,417	4,759	10·7	439	50,375†
16. Inns Quay ,, ,, ,,		20,390	16,133	7,314	8,819	20 9	213	55,515†
17. Mountjoy . ,, ,, ,,		17,521	14,247	6,533	7,714	18 7	130	45,437†
18. North City ,, ,, ,,		7,454	5,391	2,504	2,887	27 7	140	211,960†
19. North Dock . ,, ,, ,,		17,192	14,809	7,173	7,636	13 9	846	106,085†
20. Phoenix Park ,, ,, ,,		2,893	2,600	1,318	1,282	10 1	1,895	9,192†
21. Raheny .. ,, ,, ,,		1,063	1,947	933	1,014	+ 83·2	347	11,383†
22. Rotunda . ,, ,, ,,		13,617	8,882	3,928	4,954	34·8	113	51,806†
23. Santry‡ . ,, ,, ,,		134	1,970	970	1,000	+1,370 1	333	14,205†
Dublin South City‡ .		**299,615**	**290,027**	**133,205**	**156,822**	3 2	**10,328**	**1,700,903†**
24. Ballyfermot‡ D E D or Ward		13,209	29,364	14,614	14,750	+ 122 3	1,179	74,751†
25. Crumlin . ,, ,, ,,		37,122	35,406	17,122	18,284	4·6	707	76,709†
26. Crumlin West‡ ,, ,, ,,		968	1,483	717	766	+ 53 2	113	5,515†
27. Kilmainham . ,, ,, ,,		18,179	18,189	8,780	9,409	+ 0 1	768	54,681†
28. Kimmage ,, ,, ,,		25,379	24,036	11,559	12,477	5 3	631	57,654†
29. Mansion House . ,, ,, ,,		14,453	11,218	4,949	6,269	22 4	325	221,894†
30. Merchants' Quay ,, ,, ,,		25,412	22,593	10,579	12,014	11 1	371	94,551†
31. Pembroke East‡ . ,, ,, ,,		18,987	18,452	8,114	10,338	2·8	1,395	123,012†
32. Pembroke West ,, ,, ,,		15,801	13,731	5,719	8,012	13·1	505	88,173†
33. Rathfarnham ,, ,, ,,		8,214	10,705	4,725	5,980	+ 30 3	1,103	75,335†
34. Rathfarnham South‡ ,, ,, ,,		599	2,556	1,268	1,288	+ 326·7	137	7,828†
35. Rathmines East ,, ,, ,,		18,461	16,331	6,731	9,600	11·5	753	105,198†
36. Rathmines West ,, ,, ,,		24,539	21,275	9,170	12,105	13 3	662	122,239†
37. Royal Exchange ,, ,, ,,		10,475	7,357	3,431	3,926	29 8	164	242,954†
38. St. Kevin's ,, ,, ,,		9,614	7,462	3,099	4,363	22 4	154	57,503†
39. South Dock‡ ,, ,, ,,		10,341	7,584	3,210	4,374	26 7	259	80,051†
40. Terenure ,, ,, ,,		12,679	12,107	5,560	6,547	4 5	440	56,362†
41. Usher's . ,, ,, ,,		23,938	20,568	9,381	11,187	14 1	546	122,106†
42. Wood Quay ,, ,, ,,		11,245	9,610	4,477	5,133	14 5	116	34,387†
DUBLIN COUNTY .		**141,467**	**166,305**	**78,810**	**87,495**	+ 17 6	**199,313**	**929,718**
Dun Laoghaire Borough		**47,562**	**47,553**	**20,772**	**26,781**	0 0	**4,179**	**284,590**
1. Blackrock No 1 D E D	82	4,386	4,175	1,846	2,329	4 8	453	26,387†
2. Blackrock No 2 ,,	83, 85	6,530	5,728	2,491	3,237	12 3	451	34,235†
3. Blackrock No. 3 ,,	84	2,863	2,816	1,094	1,722	1 6	207	21,138†
4. Dalkey . ,,	92	5,679	5,526	2,412	3,114	2 7	589	32,897†
5. Dun Laoghaire No. 1 ,,	94	2,331	2,748	1,180	1,568	+ 17 9	221	18,869†
6. Dun Laoghaire No 2 ,,	96	6,592	6,228	2,701	3,527	5 7	289	37,083†
7. Dun Laoghaire No. 3 . ,,	95	8,307	8,772	4,059	4,713	+ 5 6	367	38,619†
8. Dun Laoghaire No 4 ,,	97	8,408	9,083	3,997	5,086	+ 8 0	572	53,805†
9 Killiney ,,	93	2,466	2,477	992	1,485	+ 0 4	1,030	16,718†
Balrothery Rural District .		**24,547**	**25,315**	**12,729**	**12,586**	+ 3 1	**84,405**	**183,479**
10. Balbriggan Rural D E D	1	853	846	444	402	0·8	6,355	7,033
Balrothery Town		*134*	*114*	*55*	*59*	*14 9*	.	.
11 Balbriggan Urban D E D.	2	2,920	2,935	1,379	1,556	+ 0 5	538	8,180
*Balbriggan Town**		*2,920*	*2,935*	*1,379*	*1,556*	+ *0 5*	*538*	*8,180*
12 Ballyboghil D E D	7	488	551	276	275	+ 12 9	4,833	4,822
13. Balscadden ,,	3	438	442	239	203	+ 0 9	3,950	3,742
14 Clonmethan ,,	8	381	375	182	193	1 6	4,173	3,931

* Balbriggan is a town under the Towns Improvement (Ireland) Act, 1854

† Excludes valuation of gas, water and electric mains, etc , assessed for the City and Borough (and included in the valuation thereof) but not apportioned between the D E.Ds or Wards

‡ See explanatory notes

TABLE 11 (*contd.*)—POPULATION, AREA AND VALUATION BY DISTRICT ELECTORAL DIVISIONS

District Electoral Divisions, etc	Reference no. of D.E.D. in Table VII of 1911 Census Report	Population 1951 Persons	Population 1956 Persons	Population 1956 Males	Population 1956 Females	Decrease per cent (+ = Increase)	Area	Valuation
LEINSTER (contd)						%	Acres	£
DUBLIN COUNTY (contd.)								
Balrothery Rural District (contd)								
15. Donabate (*k*) .. .. D.E.D.	15	3,222	3,505	1,811	1,694	+ 8·8	5,195	7,414
Donabate Town ..		*331*	*348*	*187*	*161*	*+ 5 1*		.
Portrane Town .. .		*356*	*411*	*210*	*201*	*+15·4*	.	.
16. Garristown .. D.E.D.	9	838	783	425	358	6·6	8,805	8,887
Garristown Town . ..		*99*	*90*	*50*	*40*	*9·1*	.	.
17. Hollywood .. D.E.D.	4	609	615	318	297	+ 1·0	7,428	6,511
Naul Town ..		*97*	*91*	*52*	*39*	*6·2*	.	.
18 Holmpatrick D.E.D.	5	976	994	530	464	+ 1·8	6,543	7,226
Ballykea Town .		*75*	*113*	*59*	*54*	*+50·7*	.	.
Loughshinny Town . .		*169*	*168*	*90*	*78*	*0·6*		.
Skerries Town (pt.) (a)		*1*	—	—	—	*(a)*		.
19. Kilsallaghan . D E D.	10	916	961	498	463	+ 4·9	7,240	8,473
20. Kinsaley . ,,	13	888	859	431	428	3 3	3,705	6,945
Ballymacartle Town (pt.) (b) .		*38*	*37*	*19*	*18*	*(b)*		
Kinsaley Town (pt.) (c) .		*197*	*171*	*83*	*88*	*13·2*	.	.
21. Lusk . . .. D.E.D.	11	1,574	1,553	815	738	1·3	10,466	10,727
Corduff Town .		*188*	*190*	*104*	*86*	*+ 1·1*		
Lusk Town ..		*528*	*499*	*264*	*235*	*5 5*		.
Rush Town (pt.) (d)		*18*	*16*	*8*	*8*	*(d)*	.	
22 Malahide (*c*) D E D	14	3,106	3,532	1,711	1,821	+13·7	3,256	17,119
Malahide Town .		*2,146*	*2,490*	*1,198*	*1,292*	*+16 0*		
Portmarnock Town ..		*571*	*662*	*332*	*330*	*+15 9*		.
23 Rush . D.E.D.	12	1,953	2,013	1,036	977	+ 3 1	1,639	6,183
Rush Town (pt.) (d)		*1,925*	*1,991*	*1,028*	*963*	*(d)*		.
24. Skerries .. . D E D	6	2,457	2,450	1,171	1,279	0 3	608	9,251
Skerries Town (pt.) (a)		*2,457*	*2,450*	*1,171*	*1,279*	*(a)*		
25. Swords East . D E.D.	16	1,791	1,787	880	907	0 2	2,227	6,852
Swords Town (pt) (e) .		*1,278*	*1,338*	*658*	*680*	*(e)*		
26 Swords West D E D	17	1,137	1,114	583	531	2 0	7,444	10,183
Swords Town (pt) (e)		*268*	*291*	*144*	*147*	*(e)*		
Celbridge No. 2 Rural District		**7,794**	**7,686**	**3,974**	**3,712**	**1 4**	**26,208**	**43,396**
27 Clonsilla (*i*) (*l*) ... D E D	18	956	1,013	487	526	+ 6 0	3,569	6,591
Clonsilla Town (pt) (f)		*147*	*225*	*113*	*112*	*(f)*		
Mulhuddart Town (pt.) (g)		*95*	*90*	*49*	*41*	*(g)*		.
28 Lucan .. . . D.E D	19	2,702	2,643	1,274	1,369	2 2	5,441	14,001
Lucan—Doddsborough Town .		*1,602*	*1,594*	*759*	*835*	*0·5*		
29 Newcastle (*m*) . D.E D.	20	1,560	1,548	744	804	0 8	6,809	11,283
Newcastle Town		*205*	*239*	*122*	*117*	*+16 6*		
30 Rathcoole . D E D.	21	1,046	1,064	539	525	+ 1 7	5,156	6,100
Rathcoole Town		*361*	*353*	*192*	*161*	*2 2*	.	
31 Saggart (*n*) D.E.D.	22	1,530	1,418	930	488	7 3	5,233	5,421
Brittas Town (pt) (h)		*53*	*53*	*25*	*28*	*(h)*		.
Saggart Town .		*283*	*237*	*123*	*114*	*16 3*		
Dublin North Rural District‡		**10,019**	**9,501**	**4,284**	**5,217**	**5 2**	**23,789**	**60,235**
32. Blanchardstown (*o*) D E.D	23	2,258	2,702	1,320	1,382	+19 7	8,480	16,397
Blanchardstown Town (pt) (i)		*943*	*990*	*488*	*502*	*+ 5 0*		
Castleknock Town (pt) (j)		*7*	—	—	—	*(j)*		
Mulhuddart Town (pt.) (g)		*35*	*63*	*26*	*37*	*(g)*		
33 Castleknock (*p*) ‡ D E D	24 (pt)	4,093	3,357	1,192	2,165	18 0	2,649	14,236
Castleknock Town (pt) (j)		*389*	*449*	*205*	*244*	*(j)*		
Clonsilla Town (pt.) (f)		*150*	*145*	*70*	*75*	*(f)*		
Dublin North City Suburbs (pt)‡ ..		*2,040*	*1,606*	*466*	*1,140*	*‡*		
34 Coolock‡ D E D.	29 (pt), 32 (pt)	1,447	1,259	639	620	13 0	3,693	8,046
Balgriffin Town		*72*	*103*	*46*	*57*	*+43 1*	.	
Ballymacartle Town (pt.) (b)		*227*	*205*	*96*	*109*	*(b)*		
Dublin North City Suburbs (pt)‡		*150*	*129*	*70*	*59*	*‡*		
Grange Town		*115*	*122*	*64*	*58*	*+ 6 1*		

‡ See explanatory notes

(*a*) The town of Skerries stands on the D E Ds of Holmpatrick and Skerries, the entire town contains 2,450 persons, a decrease of 0 3% since 1951

(*b*) The town of Ballymacartle stands on the D.E Ds of Kinsaley and Coolock, the entire town contains 242 persons, a decrease of 8 7% since 1951

(*c*) The town of Kinsaley stands on the D.E.Ds of Kinsaley and Malahide but no population resides in the portion in Malahide

(*d*) The town of Rush stands on the D.E Ds of Lusk and Rush, the entire town contains 2,007 persons, an increase of 3 3% since 1951.

(*e*) The town of Swords stands on the D.E Ds of Swords East and Swords West, the entire town contains 1,629 persons, an increase of 5 4% since 1951

(*f*) The town of Clonsilla stands on the D.E Ds of Clonsilla and Castleknock, the entire town contains 370 persons, an increase of 24 6% since 1951.

(*g*) The town of Mulhuddart stands on the D E Ds of Clonsilla and Blanchardstown, the entire town contains 153 persons, an increase of 17 7% since 1951.

(*h*) The town of Brittas stands on the D E Ds. of Saggart and Tallaght, the entire town contains 134 persons, an increase of 8·1% since 1951

(*i*) The town of Blanchardstown stands on the D E Ds of Clonsilla and Blanchardstown but no population resides in the portion in Clonsilla.

(*j*) The town of Castleknock stands on the D.E Ds of Blanchardstown and Castleknock, the entire town contains 449 persons, an increase of 13 4% since 1951.

Principal Institutions included :—(*k*) Portrane Mental Hospital; (*l*) St. Joseph's Hospital; (*m*) Peamount Sanatorium, (*n*) Baldonnel Aerodrome; Crookshing Sanatorium; (*o*) James Connolly Memorial Hospital; St. Mary's Hospital, Cappagh, (*p*) Holy Angels Convent, Glenmaroon, St. Vincent's Home, Cabra; St Patrick's Home, Pelletstown

TABLE 11 (*contd*):—POPULATION, AREA AND VALUATION BY DISTRICT ELECTORAL DIVISIONS.

District Electoral Divisions, etc	Reference no. of D E D in Table VII of 1911 Census Report	Population 1951 Persons	Population 1956 Persons	Population 1956 Males	Population 1956 Females	Decrease per cent (+ = Increase)	Area	Valuation
						%	Acres	£
LEINSTER (contd.)								
DUBLIN COUNTY (contd.)								
Dublin North Rural District (contd.)								
35 Drumcondra Rural‡ D E D.	35 (pt.)	1,268	1,277	646	631	+ 0 7	3,068	12,699
Dublin North City Suburbs (pt)‡		*447*	*517*	*259*	*258*	‡	·	·
Turnapin Little Town		*314*	*262*	*132*	*130*	*16 6*	·	·
36 Finglas‡ D E D	36 (pt)	953	906	487	419	4 9	5,893	8,848
Meakstown Town		*135*	*117*	*69*	*48*	*13·3*	·	·
37. Howth Rural‡ . D E.D	30 (pt)	—	—	—	—	—	6	9
Dublin South Rural District‡ .		**20,078**	**29,840**	**14,788**	**15,052**	**+ 48 6**	**37,951**	**149,076**
38 Clondalkin‡ . D E.D.	51 (pt)	3,328	4,439	2,212	2,227	+ 33 4	5,389	25,912
Clondalkin Town		*1,680*	*3,105*	*1,526*	*1,579*	*+ 84 8*	·	·
Dublin South City Suburbs (pt)‡		*463*	*371*	*178*	*193*	‡		·
39 Palmerston (*e*)‡ .. D E D.	52 (pt)	1,347	2,944	1,247	1,697	+118 6	1,894	12,703
Dublin South City Suburbs (pt.)‡		*819*	*1,670*	*829*	*841*	‡	·	·
40 Rathfarnham‡ D E.D	58 (pt)	1,891	3,215	1,542	1,673	+ 70 0	853	21,040
Dublin South City Suburbs (pt)‡		*1,827*	*3,117*	*1,500*	*1,617*	‡	·	·
41 Tallaght (*f*)‡ . D E D	81	4,282	4,634	2,347	2,287	+ 8 2	21,400	25,146
Brittas Town (pt) (a)		*71*	*81*	*39*	*42*	(*a*)	·	·
Dublin South City Suburbs (pt)‡ .		*235*	*353*	*168*	*185*	‡	·	·
Firhouse Town . .		*205*	*304*	*142*	*162*	*+ 48 3*	·	·
Oldcourt Town .		*185*	*149*	*82*	*67*	*19·5*	·	·
Tallaght Town		*710*	*710*	*387*	*323*	—		·
42. Terenure (*g*)‡ D E D.	53 (pt)	7,159	12,579	6,420	6,159	+ 75 7	1,085	53,621
Dublin South City Suburbs (pt.)‡		*7,137*	*12,541*	*6,402*	*6,139*	‡		
43 Whitechurch . D.E.D	59	2,071	2,029	1,020	1,009	2 0	7,330	10,654
Dublin South City Suburbs (pt.)‡		*697*	*723*	*357*	*366*	‡		·
Rockbrook Town .		*106*	*110*	*56*	*54*	*+ 3·8*	·	·
Rathdown No. 1 Rural District		**31,467**	**46,410**	**22,263**	**24,147**	**+ 47 5**	**22,781**	**258,942**
44. Ballybrack (*c*) (*h*) D E.D	91	1,806	2,769	1,317	1,452	+ 53 3	3,435	20,320
Dun Laoghaire Suburbs (pt)‡		*1,325*	*2,299*	*1,074*	*1,225*	‡		
45 Dundrum (*i*) D E D.	88	9,724	15,086	7,093	7,993	+ 55 1	3,780	95,946
Dublin South City Suburbs (pt.)‡		*9,159*	*14,496*	*6,792*	*7,704*	‡	·	
Dun Laoghaire Suburbs (pt.)‡		*115*	*121*	*59*	*62*	‡	·	·
Sandyford Town (pt) (b) .		*102*	*111*	*58*	*53*	(*b*)		
46. Glencullen . D E D.	90	2,321	2,293	1,136	1,157	1 2	7,257	10,077
Barnacullia Town		*309*	*259*	*138*	*121*	*16·2*	·	·
Glencullen Town		*88*	*91*	*41*	*50*	*+ 3 4*		·
Golden Ball Town (pt) (c)		*675*	*671*	*332*	*339*	*0 6*	·	·
Sandyford Town (pt) (b)		*283*	*312*	*155*	*157*	(*b*)	·	·
Stepaside Town .		*128*	*136*	*72*	*64*	*+ 6 3*	·	·
47 Milltown (*j*) D E D.	89	5,859	9,484	4,638	4,846	+ 61 9	750	36,500
Dublin South City Suburbs (pt)‡		*5,859*	*9,484*	*4,638*	*4,846*	‡	·	
48 Rathmichael D E D	87	2,944	3,613	1,787	1,826	+ 22 7	4,605	21,053
Dun Laoghaire Suburbs (pt.)‡ .		*1,870*	*1,832*	*891*	*941*	‡	·	·
Environs of Bray (pt) (d) ..		*252*	*998*	*479*	*519*	(*d*)	·	·
49 Stillorgan (*k*) . D E D	86	8,813	13,165	6,292	6,873	+ 49 4	2,954	75,046
Dun Laoghaire Suburbs (pt)‡ .		*8,700*	*13,050*	*6,263*	*6,787*	‡		·
KILDARE COUNTY . .		**66,437**	**65,915**	**35,069**	**30,846**	**0 8**	**418,644**	**354,484**
Athy Urban District		**3,752**	**3,948**	**1,995**	**1,953**	**+ 5 2**	**961**	**11,394**
1. Athy East Urban D.E D.	2	1,601	1,868	929	939	+ 16 7	540	5,524†
2. Athy West Urban . ,,	3	2,151	2,080	1,066	1,014	3·3	421	5,670†

† Excludes valuation of gas, water and electric mains, etc, assessed for the Urban District (and included in the valuation thereof) but not apportioned between the D.E Ds

‡ See explanatory notes

(*a*) The town of Brittas stands on the D E Ds of Saggart and Tallaght, the entire town contains 134 persons, an increase of 8 1% since 1951.

(*b*) The town of Sandyford stands on the D E Ds of Dundrum and Glencullen; the entire town contains 423 persons, an increase of 9 9% since 1951

(*c*) The town of Golden Ball stands on the D E Ds of Ballybrack and Glencullen but no population resides in the portion in Ballybrack.

(*d*) The Environs of Bray stand on the D E D. of Rathmichael in Dublin County and on the D E.D of Kilmacanoge in Wicklow County, the entire environs contain 1,547 persons, an increase of 111 3% since 1951. Bray Urban District and Environs aggregate to 12,403 persons, a decrease of 3 1% since 1951.

Principal Institutions included —(*e*) Cherry Orchard Fever Hospital, Stewart Hospital, Palmerston; Ballyowen Sanatorium; (*f*) St Mary's Preventorium, Ballyroan, (*g*) Holy Ghost Missionary College, Kimmage, (*h*) British Ministry of Pensions Hospital, Leopardstown, (*i*) Holy Family Home, Roebuck, (*j*) Criminal Lunatic Asylum, Dundrum; (*k*) Linden Convalescent Home; St John of God Hospital, St Augustine's Colony, Blackrock, St Gabriel's Convent, Cabinteely; St Philomena's Home, Kilmacud; Our Lady of Lourdes Hospital.

TABLE 11 (*contd*):—POPULATION, AREA AND VALUATION BY DISTRICT ELECTORAL DIVISIONS

District Electoral Divisions, etc	Reference no. of D.E.D. in Table VII of 1911 Census Report	Population 1951 Persons	Population 1956 Persons	Population 1956 Males	Population 1956 Females	Decrease per cent (+ = Increase)	Area	Valuation
						%	Acres	£
LEINSTER (contd.)								
KILDARE COUNTY (contd.)								
Naas Urban District		**3,731**	**3,915**	**1,911**	**2,004**	+ 4 9	**4,535**	**15,329**
3. Naas Urban ... ... D.E.D.	76	3,731	3,915	1,911	2,004	+4·9	4,535	15,329
Athy No. 1 Rural District		**13,828**	**13,706**	**7,251**	**6,455**	0 9	**129,500**	**81,063**
4. Athy Rural ... ... D.E.D.	1	1,222	1,363	699	664	+ 11 5	8,441	6,984
5. Ballaghmoon ... ... ,,	9	219	227	127	100	+ 3·7	2,688	1,588
6. Ballitore .. ... ,,	29	612	613	321	292	+ 0·2	3,156	2,922
Ballitore Town		*321*	*335*	*165*	*170*	+ *4·4*	.	.
7. Ballybrackan ... ... D.E.D.	22	515	500	285	215	2·9	3,068	1,579
8. Ballyshannon ... . ,,	16	530	524	280	244	1·1	6,454	4,119
9 Belan ... . ,,	10	238	217	115	102	8·8	2,677	1,702
10. Bert ... ... ,,	4	220	224	109	115	+ 1·8	2,681	1,109
11. Burtown ... ... ,,	5	313	306	156	150	2·2	5,093	2,946
12. Carrigeen ... ... ,,	30	513	536	274	262	+ 4 5	7,445	5,242
13. Castledermot ... ... ,,	11	1,029	1,040	557	483	+ 1·1	4,769	4,065
Castledermot Town (pt) (a) ...		*497*	*541*	*266*	*275*	(*a*)	.	.
14. Churchtown ... ... D.E.D.	6	463	472	271	201	+ 1·9	4,627	2,600
15. Dunmanoge ... .. ,,	12	358	335	174	161	6·4	3,586	2,483
16. Fontstown ... ... ,,	17	316	333	173	160	+ 5·4	4,535	2,212
17. Graney .. .. ,,	31	499	484	258	226	3·0	6,574	4,551
Castledermot Town (pt.) (a) ...		*62*	*58*	*29*	*29*	(*a*)	.	.
18. Grangemellon ... ... D.E.D.	7	548	573	295	278	+ 4·6	4,537	2,812
19 Harristown .. ... ,,	23	348	352	199	153	+ 1·1	5,157	2,061
20. Inchaquire ... ... ,,	18	240	205	115	90	14·6	3,023	2,012
21. Johnstown ... ... ,,,	13	169	186	103	83	+ 10·1	2,145	1,427
22. Kilberry ... ... ,,	8	377	365	187	178	3·2	4,190	1,738
23. Kildangan ... ... ,,	24	268	229	140	89	14 6	3,720	2,248
24. Kilkea . ... ,,	14	434	456	240	216	+ 5 1	4,505	2,995
25. Kilrush . ... ,,	19	317	287	155	132	9 5	4,448	2,454
26. Lackagh .. ... ,,	25	542	493	270	223	9·0	6,316	3,287
27. Monasterevin (c) . ... ,,	26	2,000	1,874	925	949	6·3	6,767	5,805
Monasterevin Town (c)		*1,217*	*1,186*	*554*	*632*	*2·5*	.	.
28. Moone ... . .. D.E D.	15	381	378	200	178	0·8	4,337	3,109
29. Narraghmore ... ... ,,	20	387	378	208	170	2·3	4,158	2,796
30. Nurney ... ... ,,	27	339	384	206	178	+ 13·3	3,108	1,630
31. Quinsborough ... ... ,,	28	120	102	57	45	15·0	3,590	1,000
32. Skerries . ... ,,	21	311	270	152	118	13·2	3,705	1,587
Celbridge No. 1 Rural District ...		**9,702**	**9,506**	**5,319**	**4,187**	2 0	**53,702**	**65,839**
33. Balraheen ... ... D.E.D.	35	1,182	836	477	359	29·3	8,228	7,966
34. Celbridge (d) .. ... ,,	32	1,118	1,348	706	642	+ 20·6	4,349	7,608
Celbridge Town (pt.) (b) (d) ...		*781*	*1,046*	*550*	*496*	(*b*)	.	.
35. Cloncurry ... ... D.E.D.	36	710	727	402	325	+ 2·4	8,403	8,648
36. Donadea ... ... ,,	37	415	360	192	168	13 3	5,085	3,495
37. Donaghcumper ... ... ,,	33	1,113	962	519	443	13·6	6,014	7,479
Ballyoulster Town		*234*	*205*	*113*	*92*	*12·4*	.	.
Celbridge Town (pt.) (b)		*216*	*182*	*97*	*85*	(*b*)	.	.
38. Kilcock ... . D.E.D.	38	1,050	1,045	563	482	0·5	4,054	5,989
Kilcock Town		*670*	*722*	*383*	*339*	+ *7·8*	.	.
39. Leixlip ... ... D.E.D.	39	1,265	1,375	708	667	+ 8·7	2,813	4,782
Greenlane Town		*245*	*238*	*127*	*111*	*2·9*	.	.
Leixlip Town		*749*	*898*	*461*	*437*	+ *19·9*	.	.
40 Maynooth (e) ... .. D.E.D.	40	2,217	2,222	1,409	813	+ 0·2	8,326	13,646
Maynooth Town (e)		*1,623*	*1,722*	*1,141*	*581*	+ *6·1*	.	.
41. Straffan . D.E.D.	34	632	631	343	288	0 2	6,430	6,226
Edenderry No. 2 Rural District ...		**6,182**	**5,965**	**3,257**	**2,708**	3 5	**69,418**	**40,673**
42. Ballynadrumny ... ... D.E.D.	47	412	425	225	200	+ 3·2	4,836	3,233
43. Cadamstown ... ... ,,	48	499	509	267	242	+ 2 0	5,031	3,729
Johnstown Bridge Town ..		*72*	*116*	*57*	*59*	+ *61·1*	.	.
44. Carbury ... ... D.E.D.	41	1,040	958	522	436	7·9	11,042	7,675

(*a*) The town of Castledermot stands on the D E Ds. of Castledermot and Graney; the entire town contains 599 persons, an increase of 7 2% since 1951.

(*b*) The town of Celbridge stands on the D.E.Ds. of Celbridge and Donaghcumper; the entire town contains 1,228 persons, an increase of 23·2% since 1951.

Principal Institutions included:—(*c*) Home for Female Epileptics, Monasterevin, (*d*) St John of God Institution, Celbridge, (*e*) St. Patrick's College, Maynooth.

TABLE 11 (*contd*).—POPULATION, AREA AND VALUATION BY DISTRICT ELECTORAL DIVISIONS

District Electoral Divisions, etc	Reference no. of D.E.D. in Table VII of 1911 Census Report	Population 1951 Persons	Population 1956 Persons	Population 1956 Males	Population 1956 Females	Decrease per cent (+ = Increase)	Area	Valuation
						%	Acres	£
LEINSTER (contd.)								
KILDARE COUNTY (contd.)								
Edenderry No. 2 Rural District (contd.)								
45. Carrick ... ... D.E.D.	42	254	260	145	115	+ 2·4	3,819	3,046
46. Cloncurry .. .. ,,	51	252	222	118	104	11·9	3,887	1,948
47. Drehid ... . ,,	49	175	159	91	68	9·1	3,841	1,984
48. Dunfierth . ... ,,	50	558	391	211	180	30·0	5,547	3,469
49. Killinthomas ... . ,,	52	324	251	179	72	22·5	3,711	1,061
50. Kilpatrick ... ,,	43	527	546	303	243	+ 3·6	5,073	1,893
51. Kilrainy ... . ,,	44	395	384	193	191	2·8	5,334	3,727
52. Lullymore ... . ,,	45	95	88	54	34	7·4	5,313	623
53. Rathangan ... ,,	53	940	1,007	538	469	+ 7·1	3,572	3,553
Rathangan Town (pt.) (a)		*432*	*556*	*293*	*263*	(a)	.	.
54 Thomastown ... ... D.E.D.	54	436	418	222	196	4·1	4,959	3,173
Rathangan Town (pt.) (a) ..		*18*	*14*	*6*	*8*	(a)	.	
55. Windmill Cross .. . D.E.D.	46	275	347	189	158	+ 26·2	3,453	1,559
Naas No. 1 Rural District .		**29,242**	**28,875**	**15,336**	**13,539**	**1·3**	**160,528**	**140,186**
56. Ballymore Eustace .. D.E.D.	55	884	897	474	423	+ 1·5	4,212	4,935
Ballymore Eustace Town ..		*364*	*381*	*199*	*182*	+ *4·7*	.	.
57. Ballysax East (*f*) (*g*) ... D.E.D.	62, 77	4,636	3,960	2,366	1,594	14·6	5,116	3,905
Brownstown Town .. .		*274*	*231*	*127*	*104*	*15·7*	.	.
58. Ballysax West ... D.E.D.	67	609	782	395	387	+ 28·4	3,574	2,698
Carn Town		—	*218*	*109*	*109*	.	.	.
59. Bodenstown ... ... D.E.D.	57	773	804	414	390	+ 4·0	6,920	8,073
Sallins Town (pt.) (b) .		*150*	*211*	*109*	*102*	(b)	.	.
60. Carnalway ... .. D.E.D.	63	815	750	375	375	8·0	7,539	6,780
Kilcullen Town (pt.) (c) ...		*199*	*178*	*89*	*89*	(c)	.	.
61. Carragh . .. ... D.E.D.	71	438	450	253	197	+ 2·7	3,199	2,462
62. Clane ... . ,,	58	840	897	461	436	+ 6·8	4,665	4,431
Clane Town		*129*	*131*	*58*	*73*	+ *1·6*	.	.
63. Donore ... ... D.E.D.	72	381	373	201	172	2·1	4,982	3,102
64. Downings ... ... ,,	59	596	614	321	293	+ 3·0	3,976	3,013
Prosperous Town . ..		*91*	*91*	*39*	*52*	—	.	.
65. Dunmurry .. .. D.E.D.	68	294	298	146	152	+ 1·4	3,975	2,929
66. Feighcullen .. ... ,,	87	265	263	149	114	0·8	2,722	1,947
67. Gilltown . ... ,,	64	649	579	303	276	10·8	7,975	6,996
68. Kilcullen . ... ,,	65	1,198	1,041	507	534	13·1	4,414	4,466
Kilcullen Town (pt.) (c)		*456*	*461*	*208*	*253*	(c)	.	.
69. Kildare (*f*) ... .. D.E.D.	69, 78	3,613	3,518	1,800	1,718	2·6	9,167	11,414
Kildare Town ...		*2,637*	*2,617*	*1,333*	*1,284*	*0·8*	.	.
70 Kill .. .. D.E.D.	83	686	656	277	379	4·4	4,795	6,039
Kill Town .		*161*	*169*	*85*	*84*	+ *5·0*		.
Johnstown Town (pt.) (d) .		*78*	*77*	*40*	*37*	*1·3*	.	.
71. Killashee ... . D.E.D	73	296	220	113	107	25·7	3,428	3,125
72 Kilmeage North ... ,,	88	992	925	494	431	6·8	5,580	1,432
73. Kilmeage South ... ... ,,	89	633	592	327	265	6·5	4,359	2,390
74. Kilteel .. ... . ,,	84	181	182	99	83	+ 0·6	4,320	3,339
75. Ladytown ... ... ,,	74	301	331	180	151	+ 10·0	4,969	3,357
76. Morristownbiller ... ... ,,	79	1,512	1,296	678	618	14·3	4,217	5,094
Environs of Droichead Nua (e)		*423*	*557*	*287*	*270*	+ *31·7*	.	.
77. Naas Rural (*d*) ... ... D.E.D.	75	520	506	266	240	2·7	3,326	3,389
Sallins Town (pt.) (b)		*147*	*127*	*65*	*62*	(b)	.	
78. Droichead Nua (Newbridge) Rural D.E.D.	80	791	689	358	331	12·9	4,757	4,086
79. Droichead Nua (Newbridge) Urban D.E.D.	81	3,007	3,600	1,814	1,786	+ 19·7	694	8,948
Droichead Nua (Newbridge) Town (e)*		*3,007*	*3,600*	*1,814*	*1,786*	+ *19·7*	*694*	*8,948*
80. Newtown ... . D.E.D.	56	312	298	163	135	4·5	5,046	3,744
81. Oldconnell .. .. ,,	82	480	454	258	196	5·4	4,400	2,892
82. Oughterard ... .. ,,	85	394	419	231	188	+ 6·3	3,928	4,160
83. Pollardstown ... ... ,,	70	191	170	100	70	11·0	2,681	2,215
84. Rathernan ... ... ,,	90	314	318	182	136	+ 1·3	4,314	2,736
85 Rathmore ... ... ,,	86	403	388	211	177	3·7	6,008	5,237

* Droichead Nua (Newbridge) is a town under the Towns Improvement (Ireland) Act, 1854.

(*a*) The town of Rathangan stands on the D.E.Ds of Rathangan and Thomastown; the entire town contains 570 persons, an increase of 26·7% since 1951.

(*b*) The town of Sallins stands on the D.E.Ds. of Bodenstown and Naas Rural; the entire town contains 338 persons, an increase of 13·8% since 1951.

(*c*) The town of Kilcullen stands on the D.E.Ds. of Carnalway and Kilcullen; the entire town contains 639 persons, a decrease of 2·4% since 1951.

(*d*) The town of Johnstown stands on the D.E.Ds. of Kill and Naas Rural, but no population resides in the portion in Naas Rural.

(*e*) Droichead Nua (Newbridge) Town and Environs aggregate to 4,157 persons, an increase of 21·2% since 1951.

(*f*) A small portion of the Curragh Camp is situated in the D.E.D. of Kildare, but the entire military personnel is returned as in Ballysax East D.E.D.

Principal Institution included.— (*g*) Curragh Military Camp.

TABLE 11 (*contd.*):—POPULATION, AREA AND VALUATION BY DISTRICT ELECTORAL DIVISIONS.

District Electoral Divisions, etc.	Reference no. of D.E.D. in Table VII of 1911 Census Report	Population 1951 Persons	Population 1956 Persons	Population 1956 Males	Population 1956 Females	Decrease per cent (+ = Increase)	Area	Valuation
						%	Acres	£
LEINSTER (contd)								
KILDARE COUNTY (contd.)								
Naas No. 1 Rural District (contd.)								
86. Robertstown ... ... D.E.D.	91	711	1,365	733	632	+ 92 0	3,471	3,161
Robertstown Town		*144*	*186*	*97*	*89*	+ *29·2*	.	.
Blackwood Town		—	*632*	*330*	*302*	.	.	.
87. Timahoe North .. ... D.E.D.	60	508	588	318	270	+ 15 7	8,917	3,041
88. Timahoe South ... .. „	61	680	312	182	130	54·1	4,197	1,609
89. Usk ... . „	66	339	340	187	153	+ 0·3	4,685	3,041
KILKENNY COUNTY‡		65,140	64,089	33,927	30,162	1·6	509,431	385,022
Kilkenny Urban District (*a*)		10,572	10,607	5,185	5,422	+ 0 3	923	30,966
1. Kilkenny No. 1 Urban ... D.E.D.	41, 46	6,763	6,345	3,193	3,152	6·2	453	16,258
2. Kilkenny No. 2 Urban ... „	42, 47	3,809	4,262	1,992	2,270	+ 11·9	470	14,708
Callan Rural District		6,632	6,443	3,395	3,048	2 8	62,169	47,056
3. Burnchurch (*b*) .. ... D.E D.	1	330	326	169	157	2·2	3,543	2,870
4. Callan Rural ... ... „	2	899	896	508	388	0·3	10,112	6,791
Skeaghacloran Town		*121*	*97*	*55*	*42*	*19·8*	.	.
5. Callan Urban ... ... D.E.D.	3	1,506	1,461	704	757	3·0	375	3,816
*Callan Town**		*1,506*	*1,461*	*704*	*757*	*3·0*	*375*	*3,816*
6. Coolaghmore ... ... D.E.D.	8	468	459	253	206	1·9	6,433	3,726
7. Dunnamaggan ... ... „	9	375	336	192	144	10 4	4,468	3,439
8. Earlstown ... ... „	4	169	198	104	94	+ 17·2	3,075	2,644
Newtown Town (pt.) (*b*) ..		*66*	*103*	*58*	*45*	+ *56·1*	.	.
9. Kells (*b*) ... D.E.D.	10	489	480	239	241	1·8	4,678	4,100
Kells Town		*149*	*138*	*64*	*74*	*7·4*	.	.
10. Killamery ... ... D.E.D.	11	314	300	160	140	4 5	3,203	2,138
Windgap Town (pt.) (*c*) ...		*75*	*87*	*44*	*43*	(*c*)	.	.
11. Kilmaganny ... ... D.E.D.	12	678	695	376	319	+ 2·5	7,767	4,982
Kilmaganny Town		*157*	*146*	*71*	*75*	*7·0*	.	.
Windgap Town (pt.) (*c*) ...		*21*	*13*	*8*	*5*	(*c*)	.	.
12. Kilmanagh ... ... D.E.D.	5	532	472	259	213	11·3	5,656	3,600
13. Mallardstown (*b*) .. „	13	265	282	144	138	+ 6 4	3,733	2,755
14. Scotsborough .. ... „	6	225	200	111	89	11·1	3,647	2,767
15. Tullaghanbrogue ... „	7	382	338	176	162	11·5	5,479	3,428
Carrick-on-Suir No. 3 Rural District ..		3,485	3,346	1,816	1,530	4 0	32,097	22,233
16. Boolyglass ... ... D.E.D.	14	217	202	123	79	6·9	3,112	1,044
17. Fiddown .. .. „	15	712	660	333	327	7·3	4,123	3,826
Fiddown Town		*135*	*148*	*66*	*82*	+ *9·6*	.	.
18. Muckalee ... ... D.E.D.	16	189	156	93	63	17 5	2,990	1,496
19. Pilltown .. .. „	17	919	932	504	428	+ 1·4	4,697	4,889
Pilltown Town		*410*	*462*	*253*	*209*	+ *12·7*	.	.
20. Templeorum .. ... D.E.D.	18	313	289	163	126	7·7	4,260	1,880
21. Tubbrid .. ... „	19	456	440	245	195	3·5	5,263	2,827
22. Tullahought .. ... „	20	251	211	114	97	15·9	3,355	1,538
23. Whitechurch .. .. „	21	428	456	241	215	+ 6 5	4,297	4,733
Castlecomer Rural District		7,883	7,686	4,212	3,474	2 5	57,867	34,376
24. Attanagh .. D.E.D.	22	441	400	220	180	9 3	6,208	3,141
25. Ballyragget ... ... „	23	946	925	482	443	2·2	6,593	5,064
Ballyragget Town (pt.) (*d*) ...		*453*	*472*	*231*	*241*	(*d*)	.	.

* Callan is a town under the Towns Improvement (Ireland) Act, 1854.

‡ See explanatory notes.

(*a*) Kilkenny Urban District and Environs aggregate to 12,328 persons, an increase of 2·7% since 1951.

(*b*) The town of Newtown stands on the D.E Ds. of Burnchurch, Earlstown, Kells and Mallardstown but no population resides in the portions in Burnchurch, Kells and Mallardstown

(*c*) The town of Windgap stands on the D.E Ds. of Killamery and Kilmaganny ; the entire town contains 100 persons, an increase of 4·2% since 1951.

(*d*) The town of Ballyragget stands on the D.E Ds of Ballyragget and Ballyconra ; the entire town contains 484 persons, an increase of 3·6% since 1951.

TABLE 11 (*contd.*):—POPULATION, AREA AND VALUATION BY DISTRICT ELECTORAL DIVISIONS.

District Electoral Divisions, etc.	Reference no. of D.E.D. in Table VII of 1911 Census Report	Population 1951 Persons	Population 1956 Persons	Population 1956 Males	Population 1956 Females	Decrease per cent (+ = Increase)	Area	Valuation
						%	Acres	£
LEINSTER (contd.)								
KILKENNY COUNTY (contd.)								
Castlecomer Rural District (contd.)								
26. Castlecomer ... .. D.E.D.	25	1,980	1,936	1,016	920	2·2	7,567	6,044
Castlecomer—Donaguile Town ..		*1,211*	*1,191*	*604*	*587*	*2·7*	.	.
27. Clogh ... ... D.E.D.	26	1,449	1,406	752	654	3·0	8,623	6,414
Clogh—Chatsworth Town ...		*373*	*398*	*196*	*202*	+ *6·7*	.	.
Moneenroe Town (pt.) (a) ..		*41*	*34*	*17*	*17*	(*a*)	.	.
28. Clogharinka . .. D.E.D.	27	242	231	134	97	4·5	3,677	1,656
29. Kilmacar ... ,,	24	491	471	272	199	4·1	5,770	3,030
30. Moneenroe ... .. ,,	28	1,361	1,366	795	571	+ 0·4	8,016	3,536
Moneenroe Town (pt.) (a) .		*230*	*312*	*184*	*128*	(*a*)	.	.
31. Mothell ... . D.E.D.	29	522	506	282	224	3·1	6,460	2,445
32. Muckalee .. . ,,	30	451	445	259	186	1·3	4,953	3,046
Ida Rural District		**2,504**	**2,278**	**1,257**	**1,021**	**9·0**	**28,332**	**16,152**
33. Brownsford .. D.E.D.	57	188	172	102	70	8·5	2,538	1,227
34. Dysartmoon .. ,,	58	282	253	139	114	10·3	2,671	1,457
35. Jerpoint West . . ,,	59	211	184	102	82	12·8	5,502	1,623
36. Listerlin .. ,,	60	317	294	161	133	7·3	3,949	2,021
37. Rosbercon Rural ... ,,	61	365	327	171	156	10·4	2,682	2,432
38. Shanbogh .. .. ,,	62	478	426	244	182	10·9	3,951	2,651
39. The Rower ... ... ,,	63	663	622	338	284	6·2	7,039	4,741
Kilkenny Rural District		**11,170**	**11,211**	**6,014**	**5,197**	+ **0·4**	**110,065**	**84,062**
40. Ballinamara ... ... D.E.D.	53	262	240	137	103	8·4	4,311	2,892
41. Ballybeagh ... ... ,,	54	240	236	134	102	1·7	5,576	3,110
Tullaroan Town (pt.) (b) ...		*5*	*3*	*2*	*1*	(*b*)	.	.
42. Ballycallan ... ... D.E.D.	55	382	351	189	162	8·1	5,201	3,478
43. Clara ... ... ,,	49	418	431	226	205	+ 3·1	5,278	4,336
44. Coolcraheen ... ... ,,	31	398	377	209	168	5·3	5,310	3,622
45. Dunbell .. . ,,	35	469	458	256	202	2·3	5,794	4,391
46. Dunmore ... .. ,,	39	321	310	166	144	3·4	3,343	2,752
47. Freshford (*g*) ... ... ,,	32	993	1,011	561	450	+ 1·8	5,361	4,965
Freshford Town (g)		*591*	*626*	*358*	*268*	+ *5·9*	.	.
48. Gowran .. ... D.E.D.	36	890	807	438	369	9·3	6,372	5,637
Gowran Town		*417*	*366*	*199*	*167*	*12·2*	.	.
49. Grange . ... D.E.D.	44	339	332	170	162	2·1	4,736	3,756
50. Kilkenny Rural (*h*) (*i*) ... ,,	40, 45	2,600	2,962	1,528	1,434	+ 13·9	9,946	13,476
Environs of Kilkenny (c) (i) .		*1,432*	*1,721*	*816*	*905*	+ *20·2*	.	.
51. Kilkieran ... ... D.E.D.	50	418	373	208	165	10·8	5,730	3,666
52. Odagh ... .. ,,	33	430	415	228	187	3·5	4,453	3,054
53. Outrath ... . ,,	48	402	389	198	191	3·2	4,302	3,575
Bennettsbridge Town (pt.) (d) .		—	*4*	*2*	*2*	(*d*)	.	.
54. Paulstown ... .. D.E.D.	37	404	399	199	200	1·2	3,577	3,270
Paulstown Town (pt.) (e) .		*40*	*32*	*14*	*18*	(*e*)	.	.
55. Rathcoole ... .. D.E.D.	51	409	392	224	168	4·2	6,103	3,261
56. Rathealy ... ... ,,	34	168	151	83	68	10·1	3,253	2,373
57. St. Canice ... ... ,,	43	355	359	196	163	+ 1·1	5,186	3,294
58. Shankill ... ... ,,	38	561	552	284	268	1·6	6,666	4,243
Paulstown Town (pt.) (e) ...		*119*	*114*	*50*	*64*	(*e*)	.	.
59. Tiscoffin ... ... D.E.D.	52	393	383	220	163	2·5	5,665	2,163
60. Tullaroan ... ... ,,	56	318	283	160	123	11·0	3,902	2,748
Tullaroan Town (pt.) (b) ...		*127*	*115*	*65*	*50*	(*b*)	.	.
Thomastown Rural District		**10,984**	**10,686**	**5,703**	**4,983**	**2·7**	**107,638**	**66,709**
61. Aghaviller ... ... D.E.D.	76	367	363	209	154	1·1	4,349	1,876
62. Ballyhale ... . ,,	77	293	267	129	138	8·9	2,098	1,563
Ballyhale Town (pt.) (f) ...		*150*	*126*	*53*	*73*	*16·0*	.	.
63. Ballyvool ... ... D.E.D.	70	148	144	86	58	2·7	2,916	1,542

(*a*) The town of Moneenroe stands on the D.E.Ds. of Clogh and Moneenroe; the entire town contains 346 persons, an increase of 27·7% since 1951.

(*b*) The town of Tullaroan stands on the D.E.Ds. of Ballybeagh and Tullaroan; the entire town contains 118 persons, a decrease of 10·6% since 1951.

(*c*) Kilkenny Urban District and Environs aggregate to 12,328 persons, an increase of 2·7% since 1951.

(*d*) The town of Bennettsbridge stands on the D.E.Ds. of Outrath, Bennettsbridge and Danesfort; the entire town contains 280 persons, an increase of 23·3% since 1951.

(*e*) The town of Paulstown stands on the D.E.Ds. of Paulstown and Shankill; the entire town contains 146 persons, a decrease of 8·2% since 1951.

(*f*) The town of Ballyhale stands on the D.E.Ds. of Ballyhale and Kiltorcan, but no population resides in the portion in Kiltorcan.

Principal Institutions included:—(*g*) St. Joseph's College, Freshford; (*h*) St. Patrick's Industrial School, Kilkenny; (*i*) County Hospital, Kilkenny; Mental Hospital, Kilkenny.

TABLE 11 (*contd.*) —POPULATION, AREA AND VALUATION BY DISTRICT ELECTORAL DIVISIONS.

District Electoral Divisions, etc	Reference no. of D.E.D in Table VII of 1911 Census Report	Population 1951 Persons	Population 1956 Persons	Population 1956 Males	Population 1956 Females	Decrease per cent (+ = Increase)	Area	Valuation
						%	Acres	£
LEINSTER (contd)								
KILKENNY COUNTY (contd)								
Thomastown Rural District (contd)								
64. Bennettsbridge . D.E D.	84	548	589	308	281	+ 7 5	4,709	3,991
Bennettsbridge Town (pt) (a) ..		*184*	*232*	*116*	*116*	(a)	.	.
65. Bramblestown ... .. D.E.D.	64	208	179	104	75	13·9	3,265	2,290
66. Castlebanny ... ... ,,	71	130	110	66	44	15 4	3,414	984
67. Castlegannon . .. ,,	78	156	149	92	57	4·5	3,008	1,161
68. Coolhill ... ... ,,	72	215	208	113	95	3·3	4,005	1,380
69. Danesfort .. .. ,,	79	335	315	168	147	6 0	3,726	2,935
Bennettsbridge Town (pt) (a) .		*43*	*44*	*24*	*20*	(a)	.	.
70. Ennisnag ... ... D.E.D.	80	215	198	101	97	7 9	2,850	2,007
Stonyford Town (pt) (b) ..		*3*	*2*	—	*2*	(b)	.	
71. Famma .. .. D.E D.	73	218	199	117	82	8·7	4,596	2,228
72. Freaghana . ,,	65	251	250	143	107	0·4	5,639	1,052
73. Goresbridge . .. ,,	66	587	547	285	262	6 8	2,686	2,944
Goresbridge Town		*373*	*331*	*159*	*172*	*11 3*	.	.
74. Graiguenamanagh D.E.D.	67	1,644	1,597	838	759	2·9	7,925	5,006
Graiguenamanagh—Tinnahinch Town (pt) (c)		*1,080*	*1,044*	*528*	*516*	(c)	.	.
75. Inistioge ... ... D.E.D.	74	760	704	367	337	7 4	6,577	3,052
Inistioge Town		*319*	*233*	*109*	*124*	*27·0*	.	.
76. Jerpointchurch .. . D.E.D.	85	506	466	244	222	7·9	4,102	3,293
Thomastown Town (pt.) (d) .		*188*	*147*	*83*	*64*	(d)	.	.
77. Kilfane .. ... D.E.D.	86	232	218	123	95	6 0	3,889	2,215
78. Kilkeasy ... .. ,,	81	334	312	176	136	6·6	4,535	2,212
79. Kiltorcan (e) ... .. ,,	87	129	112	59	53	13·2	2,456	1,296
80. Knocktopher .. .. ,,	82	422	437	229	208	+ 3·6	3,887	3,223
Knocktopher Town ...		*115*	*120*	*63*	*57*	+ *4 3*	.	.
81. Pleberstown ... D.E.D.	75	199	185	100	85	7·0	3,653	1,862
82. Powerstown .. . ,,	68	411	456	239	217	+ 10 9	4,911	3,315
83. Stonyford . . ,,	83	482	465	251	214	3 5	3,956	3,328
Stonyford Town (pt) (b) ..		*119*	*98*	*50*	*48*	(b)	.	.
84 Thomastown (j) . D E.D.	88	1,477	1,560	790	770	+ 5 6	5,165	5,745
Thomastown Town (pt.) (d) (j) .		*961*	*1,061*	*528*	*533*	(d)	.	.
85. Tullaherin .. ... D.E D.	89	181	164	87	77	9·4	2,541	2,021
86 Ullard .. .. .. ,,	69	292	255	145	110	12·7	3,764	1,964
87. Woolengrange .. ... ,,	90	244	237	134	103	2 9	3,016	2,224
Urlingford Rural District		**4,565**	**4,534**	**2,427**	**2,107**	**0·7**	**53,002**	**32,702**
88. Balleen ... ... D.E.D.	91	412	396	212	184	0·9	6,057	3,965
89. Ballyconra .. ,,	92	271	264	148	116	2 6	3,690	2,674
Ballyragget Town (pt.) (f) .		*14*	*12*	*6*	*6*	(f)	.	.
90. Baunmore ... ... D.E.D.	96	272	246	145	101	9·6	4,303	1,537
91. Clomantagh .. ... ,,	93	402	395	216	179	1·7	4,481	2,524
92. Galmoy .. . ,,	97	416	397	204	193	4·6	6,512	4,615
93. Glashare . . ,,	98	412	372	192	180	9·7	5,185	3,047
94. Johnstown . .. ,,	99	743	776	406	370	+ 4·4	4,893	3,424
Johnstown Town		*319*	*327*	*163*	*164*	+ *2·5*	.	.
95. Lisdowney .. ... D.E.D.	94	309	287	165	122	7·1	5,033	2,694
96. Rathbeagh . ... ,,	95	186	192	109	83	+ 3·2	3,213	2,289
97. Tubbridbritain .. ... ,,	100	341	324	168	156	5·0	4,892	2,733
98. Urlingford . ... ,,	101	801	885	462	423	+ 10 5	4,743	3,200
Urlingford Town		*460*	*584*	*293*	*291*	+ *27·0*	.	.
Waterford No. 2 Rural District‡ ..		**7,345**	**7,298**	**3,918**	**3,380**	**0·6**	**57,338**	**50,766**
99. Aglish (h) ... .. D.E.D.	110	784	787	407	380	+ 0·4	3,911	6,195
Kilmacow Town (pt.) (g) ...		*165*	*165*	*75*	*90*	(g)	.	.
100. Ballincrea .. ... D.E D.	102	287	287	153	134	—	4,203	2,014
101. Dunkitt . .. ,,	111	682	657	354	303	3·7	4,142	4,141
Dunkitt Town (pt.) (h)		*169*	*147*	*84*	*63*	*13·0*	.	.
Kilmacow Town (pt.) (g) ..		*17*	*9*	*4*	*5*	(g)	.	.
102. Farnoge ... ... D.E D.	103	204	210	114	96	+ 2 9	3,445	1,577
Mullinavat Town (pt.) (i) ...		*38*	*42*	*20*	*22*	(i)	.	.

‡ See explanatory notes.

(a) The town of Bennettsbridge stands on the D E.Ds. of Outrath, Bennettsbridge and Danesfort; the entire contains town 280 persons, an increase of 23·3% since 1951.

(b) The town of Stonyford stands on the D.E.Ds. of Ennisnag and Stonyford; the entire town contains 100 persons, a decrease of 18·0% since 1951.

(c) The town of Graiguenamanagh—Tinnahinch stands on the D.E.D. of Graiguenamanagh in Kilkenny County and on the D.E D. of Tinnahinch in Carlow County; the entire town contains 1,366 persons, a decrease of 4 2% since 1951.

(d) The town of Thomastown stands on the D.E.Ds. of Jerpointchurch and Thomastown; the entire town contains 1,208 persons, an increase of 5 1% since 1951.

(e) The town of Ballyhale stands on the D.E.Ds of Ballyhale and Kiltorcan, but no population resides in the portion in Kiltorcan.

(f) The town of Ballyragget stands on the D.E Ds. of Ballyragget and Ballyconra; the entire town contains 484 persons, an increase of 3·6% since 1951.

(g) The town of Kilmacow stands on the D.E.Ds of Aglish, Dunkitt, Rossinan and Ullid; the entire town contains 322 persons, an increase of 4 2% since 1951.

(h) The town of Dunkitt stands on the D E.Ds. of Aglish and Dunkitt, but no population resides in the portion in Aglish.

(i) The town of Mullinavat stands on the D.E.Ds. of Farnoge, Kilbeacon and Killahy; the entire town contains 328 persons, a decrease of 2 1% since 1951.

Principal Institution included :—(j) St. Columba's Hospital, Thomastown.

TABLE 11 (*contd.*):—POPULATION, AREA AND VALUATION BY DISTRICT ELECTORAL DIVISIONS

District Electoral Divisions, etc.	Reference no of D.E D. in Table VII of 1911 Census Report	Population 1951 Persons	Population 1956 Persons	Population 1956 Males	Population 1956 Females	Decrease per cent (+ = Increase)	Area	Valuation
						%	Acres	£
LEINSTER (contd.)								
KILKENNY COUNTY (contd)								
Waterford No. 2 Rural District (contd)								
103 Kilbeacon D.E.D	104	179	157	89	68	12 3	3,272	1,388
Mullinavat Town (pt) (a)		*27*	*21*	*11*	*10*	(a)		
104 Kilbride D E D	105	313	306	162	144	2 2	3,282	1,581
Glenmore Town (pt.) (b)		*27*	*27*	*11*	*16*	(b)		
105. Kilcolumb ... ... D.E.D.	106	307	286	164	122	6·8	4,469	3,211
106. Kilcullihoen (e)‡... ... ,,	112 (pt)	637	656	386	270 +	3·0	2,077	5,731
107. Killahy ... ,,	107	582	581	314	267	0 2	4,762	3,014
Mullinavat Town (pt.) (a)		*270*	*265*	*137*	*128*	(a)		
108. Kilmakevoge ... D.E D.	108	348	353	184	169 +	1 4	3,233	2,339
Glenmore Town (pt) (b)		*77*	*83*	*47*	*36*	(b)		
109. Pollrone .. D.E.D.	113	806	792	414	378	1 7	4,184	4,918
Mooncoin Town (pt) (c)		*410*	*399*	*188*	*211*	(c)		
110. Portnascully D.E D.	114	645	672	347	325 +	4 2	3,942	4,913
Mooncoin Town (pt) (c)		*157*	*147*	*78*	*69*	(c)		
111. Rathpatrick ... ... D.E.D.	115	652	643	326	317	1 4	4,151	3,694
Shieverue Town		*173*	*185*	*94*	*91* +	*6·9*		
112. Rossinan ... ... D.E.D.	109	444	428	246	182	3 6	4,545	3,259
Kilmacow Town (pt) (d)		*7*	*7*	*4*	*3*	(d)		
113. Ullid ... ... D.E.D.	116	475	483	258	225 +	1 7	3,720	2,791
Kilmacow Town (pt.) (d)		*120*	*141*	*77*	*64*	(d)		
LAOIGHIS COUNTY ...		**48,430**	**47,087**	**25,233**	**21,854**	**2 8**	**424,892**	**258,930**
Abbeyleix Rural District		**12,869**	**12,386**	**6,668**	**5,718**	**3 8**	**127,009**	**82,551**
1. Abbeyleix ... D.E.D.	1	2,136	2,099	1,073	1,026	1 7	10,048	8,750
Abbeyleix Town		*1,164*	*1,118*	*538*	*580*	*4 0*		
2 Aghmacart D E D.	18	302	306	175	131 +	1·3	4,669	2,657
3 Ballinakill ... ... ,,	5	696	693	400	293	0 4	4,895	4,155
Ballinakill Town		*327*	*304*	*149*	*155*	*7 0*		
4. Ballyroan D E D.	10	523	498	263	235	4 8	5,521	3,399
Ballyroan Town		*128*	*129*	*66*	*63* +	*0 8*		
5. Blandsfort D E D.	6	307	325	178	147 +	5 9	5,071	3,041
6. Caher ,,	14	95	82	45	37	13 7	2,059	846
7 Castletown (f) ,,	15	691	666	423	243	3 6	5,987	4,340
Castletown Town (f)		*265*	*271*	*201*	*70* +	*2·3*		
8. Clash ... ... D.E.D.	2	391	358	183	175	8·4	3,741	2,337
9. Clonkeen ... ,,	11	526	464	251	213	11·8	6,486	2,208
10. Colt ... ... ,,	3	215	225	123	102 +	4·7	2,503	915
11. Cuffsborough ... ,,	16	289	268	144	124	7·3	4,882	2,997
12 Cullahill ,,	19	306	303	173	130	1·0	4,195	2,202
13. Cullenagh ... ,,	12	157	137	68	69	12·7	3,075	1,752
14 Donaghmore ,,	23	323	294	159	135	9·0	3,396	2,822
15. Donore ... ... ,,	17	510	494	279	215	3·1	5,725	2,638
16 Dunmore ... ,,	4	230	217	122	95	5 7	2,574	1,290
17. Durrow ,,	20	1,093	1,037	546	491	5·1	6,419	4,765
Durrow Town		*460*	*444*	*222*	*222*	*3·5*		
18. Dysartgallen D E D	7	284	250	141	109	12·0	5,138	2,588
19. Fossy ... ,,	8	172	167	96	71	2 9	4,088	1,871
20. Grantstown ,,	24	397	382	201	181	3 8	5,138	3,755
21. Kilcoke ,,	25	186	166	90	76	10·8	2,685	2,152
22. Kildellig ,,	26	234	226	131	95	3 4	4,233	3,278
23. Killermogh ... ... ,,	21	400	393	192	201	1 8	4,634	2,801
Ballycolla Town		*110*	*123*	*56*	*67* +	*11·8*		
24. Kilnaseer ... D.E.D.	22	387	374	184	190	3 4	4,108	2,781
25. Raheen ... ,,	13	336	299	161	138	11 0	4,925	2,454

‡ See explanatory notes.

(*a*) The town of Mullinavat stands on the D.E.Ds. of Farnoge, Kilbeacon and Killahy; the entire town contains 328 persons, a decrease of 2·1% since 1951.

(*b*) The town of Glenmore stands on the D.E.Ds. of Kilbride and Kilmakevoge; the entire town contains 110 persons, an increase of 5 8% since 1951.

(*c*) The town of Mooncoin stands on the D.E.Ds. of Pollrone and Portnascully; the entire town contains 546 persons, a decrease of 3 7% since 1951.

(*d*) The town of Kilmacow stands on the D.E.Ds. of Aglish, Dunkitt, Rossinan and Ullid, the entire town contains 322 persons, an increase of 4 2% since 1951.

Principal Institutions included:—(*e*) St Patrick's Hospital, Belmont Park, Waterford; (*f*) De La Salle Brothers' Retreat, Castletown.

TABLE 11 (*contd.*) —POPULATION, AREA AND VALUATION BY DISTRICT ELECTORAL DIVISIONS.

District Electoral Divisions, etc.	Reference no. of D.E.D. in Table VII of 1911 Census Report	Population 1951 Persons	Population 1956 Persons	Population 1956 Males	Population 1956 Females	Decrease per cent (+ = Increase)	Area	Valuation
						%	Acres	£
LEINSTER (contd.)								
LAOIGHIS COUNTY (contd.)								
Abbeyleix Rural District (contd.)								
26. Rathdowney ... .. D.E.D.	27	1,242	1,245	630	615	+ 0·2	4,448	5,401
Rathdowney Town (pt.) (a)		*944*	*971*	*483*	*488*	(a)	.	.
27. Timahoe ... ... D.E.D.	9	441	418	237	181	5·2	6,366	4,356
Athy No. 2 Rural District		**5,051**	**4,815**	**2,580**	**2,235**	**4·7**	**48,037**	**31,806**
28. Ballyadams . D.E.D.	28	366	337	190	147	7·9	4,314	2,452
29. Ballylynan .. .. "	29	552	619	326	293	+ 12·1	3,524	3,016
Ballylynan Town		*198*	*190*	*100*	*90*	*4·0*	.	.
30. Barrowhouse . . D.E.D.	30	268	267	141	126	0·4	3,215	1,571
31. Curraclone . . "	34	262	199	113	86	24·0	3,151	1,907
32. Killabban . "	31	323	314	181	133	2·8	3,140	2,202
33. Luggacurren . . "	35	458	432	238	194	5·7	5,995	3,678
34. Moyanna .. ... "	36	297	306	169	137	+ 3·0	4,129	2,079
35. Rathaspick . . "	32	419	337	171	166	19·6	3,787	2,178
36. Stradbally .. ... "	37	1,291	1,230	629	601	4·7	5,104	5,177
Stradbally Town		*821*	*779*	*388*	*391*	*5·1*	.	.
37. Tankardstown .. ... D.E.D.	33	279	260	140	120	6·8	3,797	2,528
38. Timogue .. .. "	38	329	323	186	137	1·8	4,796	3,209
39. Vicarstown ... . "	39	207	191	96	95	7·7	3,085	1,809
Mountmellick Rural District		**23,657**	**23,319**	**12,407**	**10,912**	**1·4**	**176,214**	**95,970**
40. Ardern ... ... D.E.D.	58	206	184	114	70	10·7	5,914	1,375
41. Ballybrittas . . "	64	453	461	253	208	+ 1·8	3,877	2,338
Ballybrittas Town . ..		*78*	*93*	*47*	*46*	+ *19·2*	.	
42. Ballycarroll ... . D.E.D.	70	286	261	145	116	8·7	2,535	1,480
43. Ballyfin . . ... "	85	765	636	381	255	16·9	8,686	3,048
44. Borris .. . .. "	71	285	290	164	126	+ 1·8	4,332	1,782
45. Brisha . . "	86	240	253	142	111	+ 5·4	3,994	687
46. Capard . "	51	77	73	43	30	5·2	3,844	635
47. Cappalough .. ... "	77	271	277	156	121	+ 2·2	4,056	2,081
48. Cardtown ... .. "	59	138	143	82	61	+ 3·6	6,245	868
49. Castlecuffe .. . "	52	380	368	195	173	3·2	7,401	2,152
50. Clonaslee . . "	53	807	777	433	344	3·7	10,341	2,897
Clonaslee Town . .		*264*	*258*	*129*	*129*	*2·3*	.	.
51. Clondarrig .. D.E.D.	72	302	276	150	126	8·6	3,754	1,903
Environs of Portlaoighise (pt.) (b) .		*15*	*18*	*10*	*8*	(b)	.	.
52. Clonin . ... D.E.D.	87	242	268	144	124	+ 10·7	3,280	1,329
53. Coolrain .. ... "	60	268	264	151	113	1·5	2,946	1,766
54. Dangans ... .. "	78	238	205	113	92	13·9	3,061	1,735
Environs of Mountmellick (pt.) (c) .		*13*	*14*	*8*	*6*	(c)	.	.
55. Emo .. .. D.E.D.	65	811	795	469	326	2·0	9,241	4,315
56. Garrymore ... . "	79	186	190	110	80	+ 2·2	2,949	1,105
57. Graigue (c) . . "	80	159	157	88	69	1·3	3,206	1,007
58. Jamestown ... ... "	66	390	351	173	178	10·0	3,500	2,202
59. Kilcolmanbane .. .. "	73	350	310	161	149	11·4	4,944	2,839
60. Kilmullen ... ... "	67	217	218	145	73	+ 0·5	3,457	1,843
61. Kilmurry . .. "	74	177	168	98	70	5·1	2,309	1,260
62. Lacka .. "	61	276	273	159	114	1·1	5,636	1,098
63. Portlaoighise (Maryborough) Rural (d) .. .. D.E.D.	75	2,432	2,781	1,418	1,363	+ 14·4	5,379	5,710
Environs of Portlaoighise (pt.) (b) (d)		*1,970*	*2,347*	*1,184*	*1,163*	(b)	.	.
64. Portlaoighise (Maryborough) Urban D.E.D.	76	3,304	3,196	1,623	1,573	3·3	507	8,994
Portlaoighise (Maryborough) Town (b)*		*3,304*	*3,196*	*1,623*	*1,573*	*3·3*	*507*	*8,994*
65. Marymount ... .. D.E.D.	62	159	139	68	71	12·6	3,480	1,520
66. Meelick ... ... "	54	277	254	142	112	8·3	4,180	1,793
67. Mountmellick Rural .. "	81	668	569	313	256	14·8	3,895	2,575
Environs of Mountmellick (pt.) (c) ..		*131*	*99*	*52*	*47*	(c)	.	.
68. Mountmellick Urban .. D.E.D.	82	2,501	2,564	1,280	1,284	+ 2·5	563	6,276
Mountmellick Town (c)* .		*2,501*	*2,564*	*1,280*	*1,284*	+ *2·5*	*563*	*6,276*
69. Mountrath ... ... D.E.D.	88	1,768	1,678	859	819	5·1	5,880	5,494
Mountrath Town		*1,189*	*1,095*	*534*	*561*	*7·9*	.	.

* Portlaoighise (Maryborough) and Mountmellick are towns under the Towns Improvement (Ireland) Act, 1854.

(a) The town of Rathdowney stands on the D.E.Ds. of Rathdowney and Rathsaran; the entire town contains 988 persons, an increase of 2·1% since 1951.

(b) The Environs of Portlaoighise stand on the D.E.Ds. of Clondarrig and Portlaoighise Rural; the entire environs contain 2,365 persons, an increase of 19·1% since 1951. Portlaoighise (Maryborough) Town and Environs aggregate to 5,561 persons, an increase of 5·1% since 1951.

(c) The Environs of Mountmellick stand on the D.E.Ds. of Dangans, Graigue and Mountmellick Rural, but no population resides in the portion in Graigue. The entire environs contain 113 persons, a decrease of 21·5% since 1951. Mountmellick Town and Environs aggregate to 2,677 persons, an increase of 1·2% since 1951.

Principal Institutions included:—(d) District Mental Hospital, Portlaoighise; County Hospital, Portlaoighise.

TABLE 11 (*contd*).—POPULATION, AREA AND VALUATION BY DISTRICT ELECTORAL DIVISIONS

District Electoral Divisions, etc	Reference no. of D E D in Table VII of 1911 Census Report	Population					Area	Valuation
		1951	1956			Decrease per cent (+ = Increase)		
		Persons	Persons	Males	Females			
						%	Acres	£
LEINSTER (contd.)								
LAOIGHIS COUNTY (contd.)								
Mountmellick Rural District (contd.)								
70. Nealstown D.E.D.	63	104	96	52	44	7.7	4,749	651
71. Omoresforest .. .. "	83	476	455	250	205	4·4	5,029	1,755
72. Portarlington South . "	57	2,270	2,266	1,163	1,103	0.2	2,856	7,325
Portarlington Town (pt.) (a) .		*1,791*	*1,857*	*949*	*908*	(a)	.	
73. Rearymore .. ... D.E.D.	55	307	305	171	134	0·7	4,149	1,862
74. Rosenallis ... ... "	84	395	357	194	163	9.6	4,728	2,069
75. Sallyford . "	68	373	377	220	157	+ 1·1	4,869	2,413
76. Shaen ... . "	69	591	581	308	273	1·7	5,828	3,467
77. Tinnahinch . . "	56	239	251	140	111	+ 5.0	6,458	1,119
78. Trumra ... .. "	89	269	252	137	115	6.3	4,156	1,202
Roscrea No. 3 Rural District		**3,069**	**2,914**	**1,567**	**1,347**	**5·1**	**36,602**	**22,830**
79. Ballybrophy ... ... D.E.D.	90	218	179	101	78	17·9	2,493	1,979
80. Borris in Ossory .. "	91	606	606	303	303	—	5,148	4,222
Borris-in-Ossory Town		*237*	*236*	*111*	*125*	*0.4*	.	.
81. Clonmore . . D.E.D.	92	322	297	175	122	7·8	3,773	2,013
82. Errill ... . "	93	435	419	234	185	3.7	4,414	2,593
83. Kylo .. . . "	94	348	323	166	157	7·2	5,385	2,088
84. Kylo South .. . "	95	370	375	205	170	+ 1·4	6,162	3,496
85. Moneenalassa . "	96	215	207	114	93	3·7	2,924	1,954
86. Moneymore . "	97	135	132	69	63	2.2	2,481	1,636
87. Rathsaran .. . "	98	420	376	200	176	10.5	3,822	2,849
Rathdowney Town (pt.) (b) .		*24*	*17*	*8*	*9*	(b)		.
Silevemargy Rural District ...		**3,784**	**3,653**	**2,011**	**1,642**	**3.5**	**37,030**	**25,773**
88. Ardough ... . D.E.D.	40	380	335	200	135	11.8	4,413	1,257
89. Arless .. .. "	41	344	292	162	130	15.1	3,954	3,411
90. Ballickmoyler ... ... "	42	278	306	169	137	+ 10.1	3,434	3,260
91. Ballylehane .. . "	43	187	185	106	79	1.1	1,650	1,370
92. Doonane . "	44	476	575	322	253	+ 20.8	3,470	2,231
Newtown Town (pt.) (c)		*72*	*152*	*74*	*78*	(c)	.	.
The Swan Town		*93*	*134*	*78*	*56*	+ *44·1*	.	.
93. Farnans D.E.D.	45	289	276	149	127	4.5	3,076	2,007
94. Graigue Rural .. "	49	614	590	291	299	3·9	4,247	4,552
95. Newtown .. "	46	400	353	200	153	11.8	2,778	1,342
Newtown Town (pt.) (c) .		*38*	*42*	*17*	*25*	(c)	.	.
96. Rossmore .. . D.E.D.	50	269	250	136	114	7·1	3,091	1,472
97. Shrule ... . . "	47	282	204	109	95	27·7	2,992	2,770
98. Turra ... ... "	48	265	287	167	120	+ 8.3	3,925	2,101
LONGFORD COUNTY		**34,553**	**32,969**	**17,477**	**15,492**	**4.6**	**257,936**	**161,502**
Longford Urban District (d) . .		**3,845**	**3,716**	**1,761**	**1,955**	**3.4**	**842**	**11,615**
1. Longford No. 1 Urban D.E.D.	54	3,446	3,352	1,588	1,764	2.7	432	9,489
2. Longford No. 2 Urban .. "	55	399	364	173	191	8.8	410	2,126
Ballymahon Rural District		**6,817**	**6,547**	**3,561**	**2,986**	**4.0**	**69,834**	**41,149**
3. Agharra .. .. D.E.D.	1	492	469	266	203	4.7	4,692	3,602
4. Ballymahon ... . "	6	1,663	1,618	803	815	2·7	8,091	7,750
Ballymahon Town .		*860*	*835*	*398*	*437*	*2.9*	.	
5. Cashel East .. . D.E.D.	7	391	429	228	201	+ 9.7	7,046	1,995
6. Cashel West . .. "	8	855	828	470	358	3.2	9,310	4,376
7. Doory ... . "	2	420	385	222	163	8.3	6,291	3,849

(a) The town of Portarlington stands on the D.E.D. of Portarlington South in Laoighis County and on the D.E.D. of Portarlington North in Offaly County; the entire town contains 2,720 persons, an increase of 5.3% since 1951.

(b) The town of Rathdowney stands on the D.E.Ds. of Rathdowney and Rathsaran; the entire town contains 988 persons, an increase of 2.1% since 1951.

(c) The town of Newtown stands on the D.E.Ds. of Doonane and Newtown, the entire town contains 194 persons, an increase of 76.4% since 1951.

(d) Longford Urban District and Environs aggregate to 4,167 persons, a decrease of 4.1% since 1951.

TABLE 11 (*contd.*)—POPULATION, AREA AND VALUATION BY DISTRICT ELECTORAL DIVISIONS

District Electoral Divisions, etc.	Reference no of D E D in Table VII of 1911 Census Report	Population 1951 Persons	Population 1956 Persons	Population 1956 Males	Population 1956 Females	Decrease per cent (+ = Increase)	Area	Valuation
						%	Acres	£
LEINSTER (contd)								
LONGFORD COUNTY (contd)								
Ballymahon Rural District (contd)								
8. Forgney . D E D	3	591	535	297	238	9 5	6,729	4,229
9. Foxhall . . ,,	4	484	478	256	222	1·2	4,637	2,579
10. Kilcommock . . ,,	9	732	679	375	304	7 2	7,832	4,236
Keenagh Town		*204*	*170*	*86*	*84*	*16 7*	.	.
11. Kilglass . D E D	5	793	769	429	340	3 0	8,402	5,931
12. Ledwithstown . . ,,	10	396	357	215	142	9 8	6,804	2,602
Granard No. 1 Rural District		**10,310**	**9,692**	**5,267**	**4,425**	**6 0**	**77,917**	**52,898**
13. Abbeylara . . D E D	19	445	398	222	176	10·6	2,817	2,147
Abbeylara Town (pt) (a)		*114*	*90*	*46*	*44*	(*a*)	.	
14. Ballinalee ... D.E D.	11	460	442	235	207	3 9	3,464	2,475
Ballinalee Town ..		*132*	*120*	*61*	*59*	*9·1*	.	.
15 Ballymuigh . . . D E.D.	31	397	395	215	180	0 5	3,124	1,840
16. Bunlahy . . ,,	20	270	257	138	119	4·8	2,694	1,903
17 Columbkille .. ,,	28	969	884	486	398	8 8	5,382	2,689
Aghnacliffe Town (pt.) (b) ...		*56*	*49*	*22*	*27*	(*b*)	.	.
18. Coolamber .. . D.E D.	32	294	263	150	113	10 5	4,987	3,072
19. Creevy ... . ,,	21	504	474	267	207	6 0	3,459	2,272
20. Crosagstown . ,,	33	227	213	121	92	6·2	3,016	1,569
21. Currygrane . ,,	12	220	207	126	81	5 9	2,397	1,449
22 Dalystown ,,	22	291	288	157	131	1 0	2,189	1,780
23. Drummeel . . ,,	13	225	212	117	95	5 8	2,076	1,312
24. Meathas Truim .. ,,	34	923	955	491	464	+ 3 5	3,356	4,286
Meathas Truim Town		*596*	*635*	*320*	*315*	+ *6·5*	.	.
25. Firry . D E D.	23	235	227	124	103	3 4	2,457	1,692
Abbeylara Town (pt) (a)		*24*	*21*	*12*	*9*	(*a*)	.	.
26 Gelshagh D E D	14	527	478	251	227	9·3	3,901	1,826
27. Granard Rural ,,	24	388	355	198	157	8 5	4,110	3,310
28. Granard Urban ,,	25	1,150	1,086	565	521	5 6	2,005	4,483
*Granard Town**		*1,150*	*1,086*	*565*	*521*	*5·6*	*2,005*	*4,483*
29. Knockanbaun ... D E D	15	97	103	54	49	+ 6 2	2,307	1,492
30 Lislea . . ,,	16	317	259	154	105	18·3	2,194	1,014
31. Milltown . ,,	26	383	392	224	168	+ 2·3	4,178	3,268
32. Moatfarrell . ,,	17	192	188	94	94	2 1	2,209	1,875
33 Moyne .. . . ,,	29	597	552	289	263	7·5	4,443	2,076
34. Mullanalaghta . . ,,	30	549	467	256	211	14 9	4,597	2,457
35. Newgrove ,,	27	123	105	60	45	14·6	2,937	757
36 Sonnagh . . ... ,,	18	527	492	273	219	6 6	3,618	1,854
Aghnacliffe Town (pt) (b) ..		*73*	*70*	*38*	*32*	(*b*)	.	.
Longford Rural District .		**13,581**	**13,014**	**6,888**	**6,126**	**4 2**	**100,343**	**55,840**
37. Aghaboy . .. D.E D.	48	718	637	355	282	11·3	3,697	1,825
38. Ardagh East . ... ,,	49	761	711	387	324	6 6	7,507	5,304
Ardagh Town (pt.) (c) . ..		*111*	*89*	*43*	*46*	(*c*)	.	.
39. Ardagh West . D.E D	50	450	432	225	207	4·0	4,905	2,795
Ardagh Town (pt.) (c) ...		*11*	*5*	*1*	*4*	(*c*)	.	.
40. Ballinamuck East ... D.E.D	35	739	753	417	336	+ 1·9	5,007	1,648
Aghnacliffe Town (pt) (b)		*20*	*28*	*12*	*16*	(*b*)	.	.
41. Ballinamuck West . D.E.D.	36	854	737	415	322	13·7	5,803	1,960
42. Breanrisk . . ,,	37	868	836	476	360	3 7	4,994	2,212
Drumlish Town (pt) (d)		*72*	*69*	*31*	*38*	(*d*)	.	.
43. Caldragh . D.E D	42	533	523	274	249	1 9	5,211	3,334
Newtown Forbes Town (pt.) (e) ...		*23*	*19*	*10*	*9*	(*e*)	.	.
44. Cloondara . D E.D	43	629	568	315	253	9·7	6,668	3,061
45. Cloonee . . ,,	51	614	581	319	262	5·4	5,710	3,381
46 Corboy . . . ,,	52	426	405	208	197	4·9	5,151	3,987
47. Drumgort . ,,	38	727	673	355	318	7 4	4,830	1,715
48. Drumlish .. ,,	39	1,060	995	542	453	6·1	4,971	2,577
Drumlish Town (pt) (d)		*349*	*343*	*177*	*166*	(*d*)	.	.
49. Killashee . . D E.D.	44	367	363	185	178	1·1	5,388	2,174

* Granard is a town under the Towns Improvement (Ireland) Act, 1854.

(*a*) The town of Abbeylara stands on the D.E.Ds. of Abbeylara and Firry; the entire town contains 111 persons, a decrease of 19·6% since 1951.

(*b*) The town of Aghnacliffe stands on the D E Ds. of Columbkille, Sonnagh and Ballinamuck East, the entire town contains 147 persons, a decrease of 1 3% since 1951

(*c*) The town of Ardagh stands on the D.E.Ds of Ardagh East and Ardagh West; the entire town contains 94 persons, a decrease of 23 0% since 1951

(*d*) The town of Drumlish stands on the D E Ds of Breanrisk and Drumlish, the entire town contains 412 persons, a decrease of 2 1% since 1951

(*e*) The town of Newtown Forbes stands on the D E Ds of Caldragh and Newtown Forbes, the entire town contains 435 persons, a decrease of 10 3% since 1951.

TABLE 11 (*contd*)—POPULATION, AREA AND VALUATION BY DISTRICT ELECTORAL DIVISIONS.

District Electoral Divisions, etc.	Reference no. of D E D in Table VII of 1911 Census Report	Population 1951 Persons	Population 1956 Persons	Population 1956 Males	Population 1956 Females	Decrease per cent (+ = Increase)	Area	Valuation
						%	Acres	£
LEINSTER (contd.)								
LONGFORD COUNTY (contd.)								
Longford Rural District (contd.)								
50. Killoe ... . D E.D.	40	543	527	282	245	2 9	3,799	1,122
51. Longford Rural (*g*) .. ,,	53	1,405	1,283	645	638	8·7	6,544	5,363
Environs of Longford (*a*) (*g*)		*500*	*451*	*221*	*230*	*9·8*	.	.
52. Mountdavis ... ... D.E.D.	45	340	297	169	128	12·6	7,324	1,332
53. Moydow . .. ,,	46	630	540	300	240	14 3	7,026	3,605
54. Newtown Forbes (*h*) ... ,,	41	971	855	332	523	11 9	6,468	3,388
Newtown Forbes Town (*pt.*) (*b*) (*h*) ..		*462*	*416*	*91*	*325*	(*b*)	.	
55. Rathcline .. . D E.D.	47	946	1,298	687	611	+ 37 2	8,340	5,057
Lanesborough—Ballyleague Town (*pt.*) (*c*)		*255*	*618*	*322*	*296*	(*c*)	.	.
LOUTH COUNTY		**68,771**	**69,194**	**34,788**	**34,406**	+ **0·6**	**202,806**	**316,119**
Drogheda Urban District ...		**16,779**	**17,008**	**8,233**	**8,775**	+ **1 4**	**1,486**	**46,511**
1. Fair Gate .. ... D E.D.	12, 15	6,271	7,729	3,717	4,012	+ 23·2	369	13,493†
2 St. Laurence Gate .. ,,	13, 20	5,649	5,108	2,447	2,661	9 6	582	19,909†
3 West Gate . ... ,,	16, 21	4,859	4,171	2,069	2,102	14 2	535	13,045†
Dundalk Urban District (*d*)		**19,678**	**20,154**	**9,886**	**10,268**	+ **2 4**	**6,036**	**69,897**
4. Dundalk Urban No. 1 . D.E.D.	38 (pt.), 39	5,648	5,508	2,694	2,814	2 5	414	20,581†
5. Dundalk Urban No. 2 ,,	37 (pt.), 38 (pt.), 40	3,777	4,446	2,186	2,260	+ 17·7	1,574	11,837†
6. Dundalk Urban No. 3 ... ,,	37 (pt.), 38 (pt.), 41, 43 (pt.)	4,667	4,880	2,422	2,458	+ 4·6	3,087	17,754†
7. Dundalk Urban No. 4 . ,,	38 (pt.), 42	5,586	5,320	2,584	2,736	4·8	961	19,675†
Ardee No. 1 Rural District		**11,547**	**11,916**	**6,351**	**5,565**	+ **3 2**	**67,212**	**74,678**
8. Ardee Rural . . D E D.	1	1,830	1,915	1,051	864	+ 4 6	15,543	17,057
9. Ardee Urban ... ... ,,	2	2,489	2,719	1,375	1,344	+ 9·2	1,175	7,214
*Ardee Town** ...		*2,489*	*2,719*	*1,375*	*1,344*	+ *9·2*	*1,175*	*7,214*
10. Castlebellingham . D.E D	5	1,180	1,123	555	568	.4·8	4,669	6,699
Annagassan Town (*pt.*) (*e*) ...		*19*	*34*	*18*	*16*	(*e*)	.	.
Castlebellingham Town		*625*	*573*	*282*	*291*	*8·3*	.	.
11 Clonkeen ... .. D E D.	3	505	480	270	210	5 0	5,509	4,956
12. Collon ... . ,,	8	776	740	414	326	4·6	6,948	4,765
Collon Town		*323*	*299*	*150*	*149*	*7·4*	.	.
13. Dromin ... D.E.D.	9	415	403	216	187	2 9	3,829	3,853
14. Dromiskin .. . ,,	34	1,079	997	506	491	7·6	5,354	5,942
Dromiskin Town .. .		*103*	*102*	*46*	*56*	*1·0*	.	.
15. Drumcar (*i*) .. .. D.E D.	10	993	1,176	747	429	+ 18·4	6,770	6,186
Annagassan Town (*pt.*) (*e*) ...		*204*	*182*	*86*	*96*	(*e*)	.	.
16. Dunleer ... ... D.E.D.	11	1,020	1,078	573	505	+ 5·7	6,194	6,037
Dunleer Town . .		*459*	*536*	*275*	*261*	+ *16·8*	.	.
17. Stabannan ... ... D.E.D.	7	584	553	277	276	5 3	5,491	5,768
18. Tallanstown . ,,	4	676	732	367	365	+ 8·3	5,730	6,201
Tallanstown Town (*pt.*) (*f*) ...		*92*	*83*	*36*	*47*	(*f*)	.	.
Dundalk Rural District		**15,472**	**14,994**	**7,693**	**7,301**	**3·1**	**87,579**	**78,280**
19. Ballymascanlan .. . D E.D.	44	1,252	1,303	639	664	+ 4·1	6,171	5,472
20. Barronstown .. ... ,,	25	601	673	350	323	+ 12·0	4,361	3,659
21. Carlingford .. ,,	29	1,082	1,030	500	530	4·8	4,134	4,485
Carlingford Town		*561*	*565*	*268*	*297*	+ *0·7*	.	.
22. Castlering .. . D.E.D.	26	633	641	340	301	+ 1·3	4,474	4,031
23. Castletown .. . ,,	37 (pt.)	866	806	431	375	6·9	4,742	5,016

* Ardee is a town under the Towns Improvement (Ireland) Act, 1854.

† Excludes valuation of gas, water and electric mains, etc., assessed for the Urban District (and included in the valuation thereof) but not apportioned between the D.E.Ds.

(*a*) Longford Urban District and Environs aggregate to 4,167 persons, a decrease of 4·1% since 1951.

(*b*) The town of Newtown Forbes stands on the D.E Ds. of Caldragh and Newtown Forbes; the entire town contains 435 persons, a decrease of 10 3% since 1951.

(*c*) The town of Lanesborough—Ballyleague stands on the D E D. of Rathcline in Longford County and on the D.E.D. of Cloontuskert in Roscommon County; the entire town contains 709 persons, an increase of 111·6% since 1951.

(*d*) Dundalk Urban District and Environs aggregate to 21,687 persons, an increase of 2 9% since 1951

(*e*) The town of Annagassan stands on the D E Ds of Castlebellingham and Drumcar, the entire town contains 216 persons, a decrease of 3 1% since 1951.

(*f*) The town of Tallanstown stands on the D E Ds of Tallanstown and Mansfieldstown, the entire town contains 118 persons, a decrease of 1 7% since 1951

Principal Institutions included —(*g*) County Home, Longford; (*h*) Our Lady of Succour Industrial School, Newtown Forbes; (*i*) St John of God Hospital, Drumcar.

TABLE 11 (*contd*) —POPULATION, AREA AND VALUATION BY DISTRICT ELECTORAL DIVISIONS

District Electoral Divisions, etc	Reference no of D E D in Table VII of 1911 Census Report	Population 1951 Persons	Population 1956 Persons	Population 1956 Males	Population 1956 Females	Decrease per cent (+ = Increase)	Area	Valuation
						%	Acres	£
LEINSTER (contd)								
LOUTH COUNTY (contd)								
Dundalk Rural District (contd)								
24. Creggan Upper ... ... D E D.	27	747	749	406	343	+ 0 3	4,698	3,441
25 Darver .. . ,,	33	582	561	304	257	3·6	5,266	5,831
26 Drummullagh . ,,	30	1,073	920	427	493	14·3	5,941	3,141
Omeath Town		*379*	*357*	*154*	*203*	*5 8*		
27. Dundalk Rural D E D	38 (pt.)	488	508	270	238	+ 4·1	1,487	2,054
Environs of Dundalk (pt) (a)		*143*	*138*	*76*	*62*	(a)	.	
28. Faughart ... .. D.E D	28	789	700	356	344	11·3	4,568	4,687
29. Greenore . ,,	31	1,061	975	520	455	8·1	3,699	4,779
Greenore Town		*224*	*150*	*77*	*73*	*33 0*	.	.
30. Haggardstown . . D.E D	43 (pt.)	1,787	1,921	941	980	+ 7 5	5,122	8,049
Environs of Dundalk (pt) (a)		*1,252*	*1,395*	*674*	*721*	(a)	.	
31. Jenkinstown . D E.D	45	703	615	328	287	12·5	5,518	2,194
Mountbagnal Town (pt) (b) .		*48*	*39*	*18*	*21*	(b)		.
32 Killanny . . D E D.	35	754	750	400	350	0 5	5,133	4,495
33. Louth . ,,	36	992	942	486	456	5 0	5,477	6,060
Louth Town .. .		*199*	*211*	*108*	*103*	+ *6 0*		
34. Mansfieldstown ... .. D.E D.	6	437	414	207	207	5 3	4,076	4,540
Tallanstown Town (pt) (c)		*28*	*35*	*11*	*24*	(c)		.
35. Rathcor . D E D.	32	986	945	502	443	4 2	6,378	4,285
Mountbagnal Town (pt) (b)		*173*	*180*	*89*	*91*	(b)	.	
36. Ravensdale . D.E.D.	46	639	541	286	255	15 3	6,334	2,061
Louth Rural District ..		**5,295**	**5,122**	**2,625**	**2,497**	**3 3**	**40,493**	**46,753**
37. Clogher . D E D.	22	1,199	1,160	583	577	3·3	6,286	6,377
Clogher Town .. .		*593*	*577*	*286*	*291*	*2·7*	.	.
38. Dysart ... D E.D	23	556	494	257	237	11·2	5,986	5,871
39. Monasterboice .. .. ,,	18	545	500	275	225	8 3	5,825	4,693
40. Mullary .. . ,,	19	574	547	283	264	4·7	5,988	4,117
41. St. Peter's . ,,	14, 17	1,260	1,254	628	626	0 5	9,340	18,853
Baltray Town (pt) (d)		*41*	*41*	*20*	*21*	(d)	.	.
42 Termonfeckin .. . D E D.	24	1,161	1,167	599	568	+ 0·5	7,068	6,842
Baltray ,Town (pt.) (d) .		*173*	*192*	*89*	*103*	(d)	.	.
Termonfeckin Town .. .		*245*	*318*	*160*	*158*	+ *29 8*	.	.
MEATH COUNTY		**66,337**	**66,762**	**34,830**	**31,932**	+ **0 6**	**577,824**	**579,956**
An Uaimh (Navan) Urban District (e)		**4,271**	**3,643**	**1,690**	**1,953**	**14 7**	**447**	**12,164**
1. An Uaimh (Navan) Urban . D E.D.	58	4,271	3,643	1,690	1,953	14·7	447	12,164
Ceanannus Mór (Kells) Urban District .		**2,125**	**2,162**	**1,000**	**1,162**	+ **1·7**	**266**	**7,042**
2 Ceanannus Mór (Kells) Urban D.E D	28	2,125	2,162	1,000	1,162	+ 1 7	266	7,042
Trim Urban District (f)		**1,309**	**1,342**	**669**	**673**	+ **2·5**	**158**	**4,138**
3. Trim Urban . D E.D.	92	1,309	1,342	669	673	+ 2 5	158	4,138
Ardee No. 2 Rural District . .		**2,618**	**2,642**	**1,417**	**1,225**	+ **0 9**	**30,329**	**26,268**
4. Drumcondra .. . D.E.D.	2	1,043	1,067	545	522	+ 2 3	11,474	10,599
Drumcondra Town .		*151*	*189*	*96*	*93*	+ *25·2*	.	.
5. Grangegeeth .. .. D.E.D.	1	468	470	272	198	+ 0·4	6,503	4,568
6. Killary ... . ,,	3	1,107	1,105	600	505	0·2	12,352	11,101

(*a*) The Environs of Dundalk stand on the D.E.Ds. of Dundalk Rural and Haggardstown, the entire environs contain 1,533 persons, an increase of 9 9% since 1951. Dundalk Urban District and Environs aggregate to 21,687 persons, an increase of 2·9% since 1951.

(*b*) The town of Mountbagnal stands on the D.E.Ds. of Jenkinstown and Rathcor , the entire town contains 219 persons, a decrease of 0 9% since 1951

(*c*) The town of Tallanstown stands on the D.E.Ds of Tallanstown and Mansfieldstown ; the entire town contains 118 persons, a decrease of 1 7% since 1951

(*d*) The town of Baltray stands on the D.E Ds. of St Peter's and Termonfeckin ; the entire town contains 233 persons, an increase of 8 9% since 1951

(*e*) An Uaimh Urban District and Environs aggregate to 4,813 persons, a decrease of 2 5% since 1951.

(*f*) Trim Urban District and Environs aggregate to 1,786 persons, an increase of 3 5% since 1951.

TABLE 11 (*contd*).—POPULATION, AREA AND VALUATION BY DISTRICT ELECTORAL DIVISIONS

District Electoral Divisions, etc	Reference no of D E D in Table VII of 1911 Census Report	Population 1951 Persons	Population 1956 Persons	Population 1956 Males	Population 1956 Females	Decrease per cent (+ = Increase)	Area	Valuation
						%	Acres	£
LEINSTER (contd.)								
MEATH COUNTY (contd.)								
Dunshaughlin Rural District		**9,422**	**9,852**	**5,178**	**4,674**	+ 4·6	**106,757**	**111,251**
7. Culmullin ... ... D.E.D.	10	463	529	280	249	+ 14·3	9,048	8,944
8. Donaghmore .. „	18	865	904	467	437	+ 4·5	8,702	8,912
Ashbourne Town		*154*	*154*	*83*	*71*	—	.	.
9. Dunboyne .. D.E.D.	11	1,748	1,855	987	868	+ 6·1	14,140	17,152
Clonee Town		*85*	*98*	*46*	*52*	+ *15·3*	.	.
Dunboyne Town		*334*	*404*	*209*	*195*	+ *21·0*	.	.
10. Dunshaughlin ... D.E.D.	19	861	1,006	535	471	+ 16·8	10,664	11,195
Dunshaughlin Town		*247*	*239*	*135*	*104*	*3·2*	.	.
11. Kilbrew ... ... D.E.D.	20	676	621	351	270	8·1	8,225	8,167
12. Killeen ... .. „	14	678	660	362	298	2·7	7,212	8,524
13. Kilmessan . „	15	640	692	345	347	+ 8·1	6,306	5,413
Kilmessan Town		*96*	*130*	*66*	*64*	+ *35·4*	.	.
14. Kilmore ... ... D.E.D.	12	636	758	401	357	+ 19·2	9,308	9,640
15. Rathfeigh ... „	16	408	391	199	192	4·2	7,025	5,888
16. Ratoath .. . „	21	990	999	519	480	+ 0·9	9,358	9,286
Ratoath Town		*243*	*280*	*131*	*149*	+ *15·2*	.	.
17. Rodanstown .. ... D.E.D.	13	621	652	323	329	+ 5·0	7,323	7,816
18. Skreen ... .. „	17	836	785	409	376	6·1	9,446	10,314
Kells Rural District ...		**10,626**	**10,375**	**5,558**	**4,817**	2·4	**103,154**	**93,572**
19. Ardagh ... .. D.E.D.	45	713	667	388	279	6·5	5,660	4,402
20. Ballinlough ... „	33	201	217	115	102	+ 8·0	2,631	2,008
21. Balrathboyne ... ... „	26	361	348	176	172	3·6	3,844	4,100
22. Boherboy ... ... „	34	262	242	119	123	7·6	2,698	2,344
23. Burry .. .. „	35	265	261	143	118	1·5	3,689	3,513
24. Carrickleck .. ... „	46	481	499	273	226	+ 3·7	4,464	3,579
Poles Town		*94*	*161*	*77*	*84*	+ *71·3*	.	.
25. Castlekeeran ... D.E.D.	36	493	488	266	222	1·0	3,991	2,851
26. Cruicetown „	47	367	340	175	165	7·4	5,129	5,032
27. Girley ... „	37	370	413	218	195	+ 11·6	5,061	4,495
28. Ceanannus Mór (Kells) Rural „	27	717	714	347	367	0·4	4,995	6,875
29. Kilmainham .. .. „	48	573	539	304	235	5·9	6,193	3,998
30. Kilskeer .. ... „	38	376	365	203	162	2·9	3,873	3,966
31. Loughan ... .. „	39	430	450	249	201	+ 4·7	3,991	3,040
32. Maperath ... „	29	478	438	226	212	8·4	3,397	3,615
33. Martry ... . „	30	474	483	245	238	+ 1·9	4,133	4,356
34. Moybolgue ... . „	40	213	221	114	107	+ 3·8	2,770	1,728
35. Moynalty ... .. „	41	573	586	294	292	+ 2·3	5,431	5,477
Moynalty Town		*126*	*123*	*58*	*65*	*2·4*	.	.
36. Newcastle ... .. D.E.D.	42	558	491	281	210	12·0	4,390	2,929
37. Newtown .. ... „	43	405	327	173	154	19·3	3,382	3,926
Carlanstown Town		*147*	*110*	*59*	*51*	*25·2*	.	.
38. Nobber .. .. .. D.E.D.	49	564	589	317	272	+ 4·4	5,493	5,014
Nobber Town		*139*	*151*	*83*	*68*	+ *8·6*	.	.
39. Posseckstown .. D.E.D.	50	166	178	103	75	+ 7·2	3,344	2,651
40. Staholmog ... .. „	31	350	327	182	145	6·6	4,200	4,407
41. Teltown . .. „	32	745	730	388	342	2·0	6,228	7,064
42. Trohanny .. ... „	44	491	462	259	203	5·9	4,167	2,202
Meath Rural District ...		**7,478**	**7,855**	**4,131**	**3,724**	+ **5·0**	**57,345**	**67,288**
43. Ardcath .. ... D.E.D.	4	1,085	1,086	596	490	+ 0·1	10,729	11,619
44. Duleek .. „	5	1,294	1,347	715	632	+ 4·1	9,967	9,193
Duleek Town		*475*	*438*	*214*	*224*	*7·8*	.	.
45. Julianstown D.E.D.	8	1,796	1,917	1,002	915	+ 6·7	12,244	17,487
Gormanstown Town (pt) (a)		*31*	*31*	*13*	*18*	(*a*)	.	.
Julianstown Town		*120*	*136*	*76*	*60*	+ *13·3*	.	.
Laytown—Bettystown Town (pt) (b)		*429*	*547*	*262*	*285*	(*b*)	.	.
46. Mellifont ... ... D.E.D.	6	471	462	244	218	1·9	6,087	5,682

(*a*) The town of Gormanstown stands on the D E Ds of Julianstown and Stamullin, the entire town contains 167 persons, a decrease of 10·7% since 1951.

(*b*) The town of Laytown—Bettystown stands on the D E Ds of Julianstown and St. Mary's, the entire town contains 647 persons, an increase of 22·8% since 1951.

TABLE 11 (*contd.*).—POPULATION, AREA AND VALUATION BY DISTRICT ELECTORAL DIVISIONS

District Electoral Divisions, etc.	Reference no. of D.E.D. in Table VII of 1911 Census Report	Population 1951 Persons	Population 1956 Persons	Population 1956 Males	Population 1956 Females	Decrease per cent (+ = Increase)	Area	Valuation
						%	Acres	£
LEINSTER (contd.)								
MEATH COUNTY (contd.)								
Meath Rural District (contd.)								
47. St. Mary's ... ... D.E.D.	7	1,664	1,774	901	873	+ 6 6	9,016	12,968
Laytown—Bettystown Town (pt.) (a)		*98*	*100*	*47*	*53*	*(a)*	·	·
Mornington Town		*391*	*370*	*196*	*174*	*5 4*	·	·
48. Stamullin (*e*) ... ... D.E.D.	9	1,168	1,269	673	596	+ 8·6	9,302	10,339
Gormanstown Town (pt.) (b) ...		*156*	*136*	*82*	*54*	*(b)*	·	·
Stamullin Town		*93*	*93*	*46*	*47*	—	·	·
Navan Rural District		**10,958**	**11,545**	**6,029**	**5,516**	+ **5 4**	**94,039**	**98,810**
49. Ardbraccan .. .. D.E.D.	55	1,403	1,339	737	602	4·6	9,554	9,495
50. Ardmulchan ... ... ,,	60	482	529	280	249	+ 9 8	5,977	6,161
51. Bective .. .. ,,	56	541	555	289	266	+ 2·6	5,014	4,830
52. Castletown .. .. ,,	51	692	668	352	316	3·5	8,550	8,802
53. Donaghpatrick .. ,,	52	1,240	1,197	613	584	3 5	10,507	11,602
54. Kentstown .. ... ,,	61	584	612	318	294	+ 4 8	7,573	6,789
55. An Uaimh (Navan) Rural (*f*) ,,	57	2,588	3,106	1,533	1,573	+ 20 0	14,583	18,745
Environs of An Uaimh (c) (f) ..		*667*	*1,170*	*581*	*589*	+ *75 4*	·	·
56. Painestown ... ... D.E.D.	62	800	807	419	388	+ 0 9	8,137	7,963
57. Rathkenny ... .. ,,	53	557	562	297	265	+ 0 9	5,499	5,029
58. Slane ... ... ,,	63	774	850	426	424	+ 9·8	5,875	6,327
Slane Town		*241*	*308*	*149*	*159*	+ *27 8*	·	·
59. Stackallan ... ... D.E.D.	54	513	534	290	244	+ 4 1	5,254	5,419
60. Tara (*g*) ... ... ,,	59	784	786	475	311	+ 0 3	7,516	7,648
Oldcastle Rural District		**4,392**	**4,278**	**2,265**	**2,013**	**2 6**	**44,099**	**37,711**
61. Crossakeel . .. D.E.D.	64	311	323	168	155	+ 3 9	4,985	5,661
Crossakeel Town		*61*	*79*	*42*	*37*	+ *29 5*	·	·
62. Crosskeys . ... D.E.D.	65	340	309	174	135	9 1	4,000	2,519
63. Killallon ... ... ,,	66	366	336	170	166	8 2	6,263	4,085
64. Killeagh .. ... ,,	68	606	534	300	234	11·9	6,717	4,434
65. Knocklough ... ... ,,	67	254	277	163	114	+ 9·1	4,125	3,724
66. Moylagh ... ... ,,	69	475	469	267	202	1 3	5,859	4,009
67. Oldcastle .. ... ,,	70	1,714	1,725	850	875	+ 0 6	8,086	9,575
Oldcastle Town		*683*	*697*	*332*	*365*	+ *2·0*	·	·
68. Stonefield .. ... D.E.D.	71	326	305	173	132	6 4	4,064	3,704
Trim Rural District		**13,138**	**13,068**	**6,893**	**6,175**	**0 5**	**141,230**	**121,712**
69. Ardnamullan ... ... D.E.D.	22	500	486	247	239	2 8	5,941	3,437
70. Athboy ... . ,,	72	1,128	1,117	554	563	1 0	4,941	7,076
Athboy Town (pt.) (d) . ..		*602*	*664*	*307*	*357*	*(d)*		·
71. Ballyboggan ... .. D.E.D.	23	450	455	244	211	+ 1 1	6,961	4,857
72. Ballyconnell ... ... ,,	87	500	477	249	228	4 6	6,249	4,639
73. Castlejordan ... .. ,,	24	378	366	196	170	3·2	3,842	2,671
74. Castlerickard .. ... ,,	78	506	554	292	262	+ 9 5	4,945	3,881
Longwood Town		*91*	*133*	*70*	*63*	+ *46·2*	·	·
75. Cloghbrack ... ... D.E.D.	73	500	448	260	188	10 4	6,082	3,327
76. Clonmacduff ... ... ,,	88	262	257	138	119	1·9	3,399	3,060
77. Gallow ... . ,,	82	498	519	263	256	+ 4 2	6,113	6,446
78. Galtrim ... ... ,,	83	420	401	210	191	4 5	5,176	4,268
79. Grennanstown .. ... ,,	74	587	539	287	252	8 2	6,157	5,780
Athboy Town (pt) (d)		*69*	*53*	*26*	*27*	*(d)*	·	·
80. Hill of Down ... ... D.E.D.	25	470	439	240	199	6·6	5,119	3,558
81. Innfield ... ... ,,	79	807	807	428	379	—	8,460	8,845
Innfield Town		*147*	*177*	*91*	*86*	+ *20·4*	·	·
82. Kilbride ... .. D.E.D.	89	343	340	174	166	0 9	3,962	4,099
83. Kilcooly ... ... ,,	90	265	277	140	137	+ 4·5	4,086	3,559
84. Kildalkey .. ... ,,	75	529	568	307	261	+ 7 4	6,465	5,115
Kildalkey Town		*82*	*105*	*48*	*57*	+ *28 0*	·	·

(*a*) The town of Laytown—Bettystown stands on the D.E.Ds. of Julianstown and St. Mary's ; the entire town contains 647 persons, an increase of 22·8% since 1951.

(*b*) The town of Gormanstown stands on the D.E.Ds. of Julianstown and Stamullin ; the entire town contains 167 persons, a decrease of 10·7% since 1951.

(*c*) An Uaimh Urban District and Environs aggregate to 4,813 persons, a decrease of 2 5% since 1951.

(*d*) The town of Athboy stands on the D.E.Ds of Athboy and Grennanstown ; the entire town contains 717 persons, an increase of 6·9% since 1951.

Principal Institutions included :—(*e*) St. Clare's Hospital, Stamullin ; (*f*) Our Lady's Hospital, An Uaimh ; (*g*) St. Columban's College, Dowdstown.

TABLE 11 (*contd.*).—POPULATION, AREA AND VALUATION BY DISTRICT ELECTORAL DIVISIONS.

District Electoral Divisions, etc		Reference no of D.E D in Table VII of 1911 Census Report	Population 1951 Persons	Population 1956 Persons	Population 1956 Males	Population 1956 Females	Decrease per cent (+ = Increase)	Area	Valuation
							%	Acres	£
LEINSTER (contd.)									
MEATH COUNTY (contd.)									
Trim Rural District (contd.)									
85. Killaconnigan ..	D.E.D.	76	518	580	314	266	+ 12 0	6,495	4,638
Ballivor Town ..	.		*120*	*198*	*99*	*99*	+ *65 0*	.	.
86. Killyon .	D E D.	80	524	477	254	223	9 0	7,384	5,331
87 Laracor .	,,	84	361	408	223	185	+ 13 0	5,319	4,883
88. Rahinstown	,,	81	280	287	147	140	+ 2·5	4,390	4,189
89. Rathmolyon ..	,,	85	935	923	488	435	1 3	9,735	8,355
Rathmolyon Town	.		*90*	*141*	*70*	*71*	+ *56·7*	.	.
90. Rathmore	D E.D.	77	723	675	353	322	6 6	6,905	6,757
91. Summerhill . ..	,,	86	471	453	235	218	3·8	4,364	3,908
Summerhill Town ...	..		*132*	*111*	*58*	*53*	*15 9*	.	.
92. Trim Rural (*g*)	D E D	91	1,183	1,215	650	565	+ 2·7	8,740	9,033
Environs of Trim (*a*) (*g*)	.		*417*	*444*	*231*	*213*	+ *6·5*	.	.
OFFALY COUNTY			**52,544**	**51,970**	**27,591**	**24,379**	**1·1**	**493,636**	**267,453**
Birr Urban District (*b*) .			**3,285**	**3,257**	**1,541**	**1,716**	**0 9**	**1,584**	**11,969**
1 Birr Urban .	D E D	9	3,285	3,257	1,541	1,716	0 9	1,584	11,969
Tullamore Urban District			**6,165**	**6,147**	**2,954**	**3,193**	**0 3**	**1,940**	**18,240**
2. Tullamore Urban	D E D	87	6,165	6,147	2,954	3,193	0 3	1,940	18,240
Birr No. 1 Rural District .. .			**14,194**	**14,344**	**7,915**	**6,429**	+ **1 1**	**181,233**	**79,421**
3 Ballycumber .	D.E D.	11	540	541	297	244	+ 0 2	5,558	2,723
Ballycumber Town (*pt*) (*c*)			*147*	*163*	*88*	*75*	(*c*)	.	.
4 Banagher	D E D.	1	1,220	1,197	631	566	1 9	4,824	5,387
Banagher Town ...			*1,051*	*1,027*	*538*	*489*	*2 4*	.	.
5 Birr Rural .	D.E D	8	832	765	405	360	8 1	4,907	3,348
Environs of Birr (*pt.*) (*b*)			*572*	*500*	*260*	*240*	(*b*)	.	.
6. Broughal	D E.D.	21	169	182	104	78	+ 7 7	4,475	1,437
7. Cloghan .. .	,,	2	640	645	344	301	+ 0·8	6,939	3,412
Belmont Town (*pt*) (*d*)	.		*17*	*16*	*8*	*8*	(*d*)		.
Cloghan Town			*222*	*270*	*138*	*132*	+ *21·6*		.
8. Clonmacnoise	D.E D.	12	469	440	242	198	6 2	7,301	1,658
9. Derrinboy .. .	,,	22	296	269	143	126	9 1	5,185	2,512
10 Derryad .	,,	23	268	256	152	104	4 5	7,344	1,915
11. Doon	,,	13	497	472	276	196	5·0	7,721	3,145
12. Dromoyle .. .	,,	26	291	279	164	115	4·1	5,488	3,004
13. Drumcullen ...	,,	24	300	296	171	125	1·3	6,325	3,188
14 Eglish	,,	10	235	257	148	109	+ 9·4	4,826	2,026
15. Ferbane	,,	14	841	1,022	554	468	+ 21·5	5,926	3,662
Ferbane Town (*pt*) (*e*) ..	.		*345*	*504*	*265*	*239*	(*e*)	.	.
16 Frankford . .	D E.D.	25	950	1,038	558	480	+ 9 3	5,341	4,893
Frankford Town ..	..		*661*	*766*	*413*	*353*	+ *15 9*	.	.
17. Gallen	D.E D.	15	524	547	291	256	+ 4 4	7,297	2,255
Ferbane Town (*pt*) (*e*)	.		*124*	*115*	*37*	*78*	(*e*)	.	.
18. Hinds	D.E.D.	16	365	361	215	146	1·1	4,645	990
19. Huntston (*d*) . ..	,,	3	446	405	226	179	9 2	4,959	2,678
20. Kilcolman .	,,	27	343	332	166	166	3 2	6,075	2,850
21. Killyon	,,	28	307	319	185	134	+ 3 9	5,545	2,412
22 Kinnitty	,,	29	431	452	245	207	+ 4 9	8,344	2,352
Kinnitty Town (*pt*) (*f*)	.		*269*	*288*	*144*	*144*	+ *7·1*	.	.
23 Knockbarron (*f*) .	D E.D	30	206	218	123	95	+ 5 8	3,573	2,001
24. Lea (*h*) ..	,,	17	678	675	445	230	0·4	7,996	1,517

(*a*) Trim Urban District and Environs aggregate to 1,786 persons, an increase of 3·5% since 1951.

(*b*) The Environs of Birr stand on the D E D of Birr Rural in Offaly County and on the D.E D. of Riverstown in Tipperary County, the entire environs contain 665 persons, a decrease of 5 5% since 1951. Birr Urban District and Environs aggregate to 3,922 persons, a decrease of 1 7% since 1951

(*c*) The town of Ballycumber stands on the D E Ds. of Ballycumber and Bawn; the entire town contains 186 persons, an increase of 12 0% since 1951.

(*d*) The town of Belmont stands on the D.E Ds. of Cloghan, Huntston, Lumcloom and Moyclare, but no population resides in the portion in Huntston. The entire town contains 226 persons, an increase of 10 8% since 1951.

(*e*) The town of Ferbane stands on the D.E.Ds of Ferbane, Gallen and Moyclare; the entire town contains 708 persons, an increase of 29 7% since 1951.

(*f*) The town of Kinnitty stands on the D E Ds. of Kinnitty, Knockbarron and Seirkieran, but no population resides in the portions in Knockbarron and Seirkieran.

Principal Institutions included.—(*g*) Co Home, Trim; (*h*) Bord na Móna Turf Camp

TABLE 11 (*contd.*):—POPULATION, AREA AND VALUATION BY DISTRICT ELECTORAL DIVISIONS.

District Electoral Divisions, etc.	Reference no. of D.E.D. in Table VII of 1911 Census Report	Population 1951 Persons	Population 1956 Persons	Population 1956 Males	Population 1956 Females	Decrease per cent (+ = Increase)	Area	Valuation
						%	Acres	£
LEINSTER (contd.)								
OFFALY COUNTY (contd.)								
Birr No. 1 Rural District (contd.)								
25. Letter ... ... D.E.D.	31	181	167	101	66	7 7	5,900	2,044
26. Lumcloom ... ... „	18	349	365	194	171	+ 4 6	4,853	1,545
Belmont Town (pt.) (a)		*163*	*182*	*91*	*91*	(a)	·	·
27. Lusmagh . .. D.E D.	4	425	424	220	204	0 2	6,648	3,317
28. Mounterin ... „	5	281	252	136	116	10 3	6,020	2,405
29. Moyclare .. .. „	19	545	523	294	229	4 0	5,847	2,413
Belmont Town (pt.) (a) ...		*24*	*28*	*15*	*13*	(a)	·	·
Ferbane Town (pt.) (b) ..		*77*	*89*	*47*	*42*	(b)	·	·
30. Seirkieran (c) .. .. D.E.D.	33	373	360	194	166	3 5	5,164	3,042
31. Shannon Bridge ... . „	6	259	249	152	97	3 9	5,794	1,740
Shannon Bridge Town ..		*109*	*101*	*57*	*44*	*7·3*	·	·
32. Shannon Harbour .. D.E.D.	7	406	432	230	202	+ 6 4	4,944	2,057
33. Srah .. .. „	20	527	604	309	295	+ 14 6	5,469	1,493
Edenderry No. 1 Rural District ..		**7,308**	**7,404**	**3,876**	**3,528**	+ **1 3**	**81,156**	**43,269**
34. Ballaghassaan ... . D.E.D.	35	113	116	56	60	+ 2 7	3,490	836
35. Ballyburly . ... „	42	584	578	328	250	1·0	6,010	4,638
Rhode Town (pt.) (d) . ..		*114*	*158*	*89*	*69*	(d)		
36. Ballymacwilliam .. ... D.E.D.	43	447	404	214	190	9 6	4,983	3,923
Rhode Town (pt.) (d)		*27*	*33*	*13*	*20*	(d)		·
37. Bracknagh .. .. D.E.D.	41	632	862	460	402	+ 36 4	12,061	5,350
Bracknagh Town		*49*	*260*	*123*	*137*	+ *430 6*	·	·
38. Clonbulloge ... .. D.E.D.	36	452	412	229	183	8 8	11,062	3,574
Clonbulloge Town		*135*	*130*	*61*	*69*	*3·7*	·	·
39. Clonmore ... .. D.E.D.	44	346	353	188	165	+ 2 0	4,227	2,759
40. Croghan ... .. „	45	583	571	320	251	2 1	8,234	3,742
41. Edenderry Rural ... „	37	605	493	267	226	18·5	8,925	3,561
Environs of Edenderry (pt.) (e) ..		*42*	*46*	*26*	*20*	(e)	·	·
42. Edenderry Urban ... D.E.D.	38	2,596	2,627	1,272	1,355	+ 1·2	1,959	6,008
Edenderry Town (e)*		*2,596*	*2,627*	*1,272*	*1,355*	+ *1 2*	*1,959*	*6,008*
43. Esker .. .. D.E.D.	39	312	307	180	127	1·6	6,947	2,239
44. Knockdrin . ... „	46	203	195	109	86	3 9	6,276	1,805
45. Monasteroris .. .. „	40	435	486	253	233	+ 11 7	6,982	4,834
Environs of Edenderry (pt) (e) ...		*80*	*56*	*34*	*22*	(e)	·	
Roscrea No. 2 Rural District		**4,953**	**4,538**	**2,445**	**2,093**	**8 4**	**66,049**	**35,380**
46. Aghancon . .. D.E.D.	52	424	446	229	217	+ 5 2	6,112	3,775
47. Ballincor ... ... „	55	170	153	83	70	10 0	2,650	1,407
48. Barna .. .. . „	56	219	221	115	106	+ 0·9	3,660	1,739
49. Cangort . ... „	57	176	159	79	80	9 7	3,382	1,798
50. Cullenwaine ... .. „	58	620	587	308	279	5 3	5,951	3,729
Moneygall Town		*285*	*280*	*150*	*130*	*1 8*	·	·
51. Dunkerrin .. .. D.E.D.	59	360	305	162	143	15 3	5,509	3,449
52. Ettagh . .. . „	53	426	416	228	188	2 3	5,993	3,005
53. Gorteen ... . „	54	313	302	173	129	3 5	6,126	2,947
54. Mountheaton (h) .. ... „	60	870	632	388	244	27 4	6,051	4,023
55. Roscomroe .. .. „	32	160	154	77	77	3 8	4,553	1,708
56. Shinrone .. ... „	61	787	772	388	384	1 9	5,279	4,043
Shinrone Town .		*448*	*442*	*225*	*217*	*1 3*	·	
57. Templeharry ... .. D E.D	62	295	256	144	112	13 2	4,923	2,114
58. Tulla .. .. „	34	133	135	71	64	+ 1 5	5,860	1,643
Tullamore Rural District		**16,639**	**16,280**	**8,860**	**7,420**	**2 2**	**161,674**	**79,174**
59. Ballycommon ... ... D.E.D.	82	416	400	226	174	3 8	6,635	2,912
60. Ballyshear ... ... „	47	519	359	219	140	30 8	5,532	1,519
61. Bawn .. .. „	63	416	420	225	195	+ 1 0	4,495	2,001
Ballycumber Town (pt.) (f) ...		*19*	*23*	*11*	*12*	(f)	·	·
62. Cappancur ... ... D.E.D.	83	993	897	497	400	9 7	12,299	5,669
Killeigh Town (pt.) (g)		*3*	*3*	*2*	*1*	(g)	·	·

* Edenderry is a town under the Towns Improvement (Ireland) Act, 1854

(*a*) The town of Belmont stands on the D.E.Ds of Cloghan, Huntston, Lumcloom and Moyclare, but no population resides in the portion in Huntston. The entire town contains 226 persons, an increase of 10 8% since 1951

(*b*) The town of Ferbane stands on the D.E Ds of Ferbane, Gallen and Moyclare , the entire town contains 708 persons, an increase of 29·7% since 1951.

(*c*) The town of Kinnitty stands on the D E.Ds. of Kinnitty, Knockbarron and Seirkieran, but no population resides in the portions in Knockbarron and Seirkieran.

(*d*) The town of Rhode stands on the D.E.Ds. of Ballyburly and Ballymacwilliam ; the entire town contains 191 persons, an increase of 35 5% since 1951.

(*e*) The Environs of Edenderry stand on the D.E Ds. of Edenderry Rural and Monasteroris ; the entire environs contain 102 persons, a decrease of 16·4% since 1951. Edenderry Town and Environs aggregate to 2,729 persons, an increase of 0 4% since 1951.

(*f*) The town of Ballycumber stands on the D.E.Ds. of Ballycumber and Bawn , the entire town contains 186 persons, an increase of 12·0% since 1951.

(*g*) The town of Killeigh stands on the D.E Ds. of Cappancur and Killeigh ; the entire town contains 78 persons, a decrease of 12·4% since 1951.

Principal Institution included :—(*h*) St. Joseph's College, Roscrea.

TABLE 11 (*contd*) —POPULATION, AREA AND VALUATION BY DISTRICT ELECTORAL DIVISIONS.

District Electoral Divisions etc	Reference no of D.E D in Table VII of 1911 Census Report	Population 1951 Persons	Population 1956 Persons	Population 1956 Males	Population 1956 Females	Decrease per cent (+ = Increase)	Area	Valuation
						%	Acres	£
LEINSTER (contd.)								
OFFALY COUNTY (contd.)								
Tullamore Rural District (contd.)								
63 Clara . . D E D.	64	2,888	2,943	1,534	1,409	+ 1 9	7,438	8,721
Clara Town .		*2,563*	*2,628*	*1,367*	*1,261*	+ *2 5*	.	.
64. Clonygowan . . D E D.	48	461	470	263	207	+ 2 0	4,839	2,566
Clonygowan Town ..		*131*	*146*	*75*	*71*	+ *11 5*	.	.
65. Derrycooley ... . D.E.D.	69	350	339	198	141	3 1	5,049	886
66. Durrow .. .. ,,	84	466	440	229	211	5 6	5,151	2,876
67. Geashill .. . ,,	76	722	750	388	362	+ 3 9	8,795	4,691
Geashill Town .		*146*	*172*	*93*	*79*	+ *17 8*	.	.
68. Gorteen ... .. D E.D.	65	238	238	129	109	—	3,573	2,363
69. Hammerlane ... ,,	49	405	379	223	156	6 4	5,860	1,701
70. Kilclonfert . ... ,,	77	322	316	193	123	1·9	6,947	3,314
71. Kilcumreragh .. ,,	66	426	388	215	173	8 9	5,086	2,951
72 Killeigh ... . ,,	70	799	792	421	371	0 9	9,856	3,834
Killeigh Town (pt.) (a)		*86*	*75*	*38*	*37*	(*a*)	.	.
73. Killooly ... . D.E.D	71	244	273	143	130	+ 11 9	5,471	1,757
74. Killoughy .. ,,	72	481	487	275	212	+ 1 2	6,606	2,710
75 Mountbriscoe ,,	78	193	221	113	108	+ 14·5	4,208	1,637
76 O'Dempsey . ,,	50	188	136	73	63	27 7	3,200	1,566
77 Daingean (*e*) ,,	79	1,025	957	583	374	6 6	4,668	2,929
Daingean Town (e)		*700*	*648*	*408*	*240*	*7 4*	.	.
78. Portarlington North D.E.D.	51	1,071	1,101	573	528	+ 2 8	5,188	2,969
Portarlington Town (pt) (b)		*791*	*863*	*439*	*424*	(*b*)	.	.
79. Rahan . . D.E D.	73	697	708	398	310	+ 1 6	5,896	2,885
80. Raheenakeeran ,,	80	447	425	221	204	4 9	3,975	1,165
Coolagary Town (pt) (c)		*279*	*276*	*132*	*144*	(*c*)	.	.
81. Rathfeston .. D.E.D	81	268	283	154	129	+ 5·6	5,109	2,123
Coolagary Town (pt) (c)		*38*	*37*	*25*	*12*	(*c*)	.	.
82 Rathrobin . D.E.D.	74	427	424	248	176	0 7	5,817	2,583
83. Screggan . . ,,	75	486	484	268	216	0 4	4,248	1,813
84. Silverbrook ... ... ,,	67	440	473	254	219	+ 7 5	5,664	2,913
85. Tinamuck ,,	68	287	265	148	117	7·7	3,381	1,955
86. Tinnycross .. .. ,,	85	226	210	119	91	7 1	2,047	1,104
87 Tullamore Rural . ,,	86	738	702	330	372	4·9	4,641	3,061
WESTMEATH COUNTY ..		**54,463**	**54,122**	**28,102**	**26,020**	**0 6**	**435,606**	**341,071**
Athlone Urban District (*d*) ...		**9,015**	**9,393**	**4,671**	**4,722**	+ **4 2**	**1,228**	**25,469**
1. Athlone East Urban .. D.E.D	2	4,929	5,281	2,568	2,713	+ 7 1	610	14,124†
2 Athlone West Urban .. ,,	3	4,086	4,112	2,103	2,009	+ 0 6	618	11,195†
Athlone No. 1 Rural District ..		**7,857**	**7,813**	**4,075**	**3,738**	**0 6**	**67,335**	**43,989**
3 Athlone East Rural . D.E D.	1	856	948	487	461	+ 10 7	2,901	3,350
Environs of Athlone (pt) (d)		*621*	*731*	*375*	*356*	(*d*)	.	.
4 Auburn . . D E.D.	5	447	432	240	192	3 4	4,960	2,926
5. Ballybroder .. . ,,	11	220	208	128	80	5·5	2,939	1,662
6. Bellanalack . ,,	12	266	242	132	110	9 0	3,478	2,121
7. Carn ... ... ,,	6	481	503	266	237	+ 4 6	5,244	2,994
8. Castledaly . ,,	13	634	625	341	284	1 4	7,583	4,081
9 Glassan .. .. ,,	7	430	371	190	181	13 7	3,545	2,308
Glassan Town .		*132*	*94*	*43*	*51*	*28 8*		.
10 Kilcumieragh D.E D.	14	379	397	213	184	+ 4 7	4,038	2,781
11 Killinure ,,	8	254	253	137	116	0 4	3,041	1,754
12 Moate (*f*) . ,,	15	1,762	1,714	782	932	2 7	5,273	6,101
Moate Town (f) .		*1,347*	*1,317*	*568*	*749*	*2·2*	.	.

† Excludes valuation of gas, water and electric mains, etc., assessed for the Urban District (and included in the valuation thereof) but not apportioned between the D.E.Ds.

(*a*) The town of Killeigh stands on the D.E.Ds. of Cappancur and Killeigh; the entire town contains 78 persons, a decrease of 12 4% since 1951.

(*b*) The town of Portarlington stands on the D E.D of Portarlington North in Offaly County and on the D.E D. of Portarlington South in Laoighis County; the entire town contains 2,720 persons, an increase of 5 3% since 1951.

(*c*) The town of Coolagary stands on the D E.Ds of Raheenakeeran and Rathfeston, the entire town contains 313 persons, a decrease of 1·3% since 1951.

(*d*) The Environs of Athlone stand on the D.E.Ds. of Athlone East Rural and Moydrum in Westmeath County and on the D.E.D. of Athlone West Rural in Roscommon County, the entire environs contain 976 persons, an increase of 42 3% since 1951 Athlone Urban District and Environs aggregate to 10,369 persons, an increase of 6 9% since 1951.

Principal Institutions included :—(*e*) Daingean Reformatory School; (*f*) Convent of Mercy and Industrial School, Moate.

TABLE 11 (*contd*) —POPULATION, AREA AND VALUATION BY DISTRICT ELECTORAL DIVISIONS

District Electoral Divisions, etc.	Reference no. of D.E.D. in Table VII of 1911 Census Report	Population 1951 Persons	Population 1956 Persons	Population 1956 Males	Population 1956 Females	Decrease per cent (+ = Increase)	Area	Valuation
						%	Acres	£
LEINSTER (contd.)								
WESTMEATH COUNTY (contd.)								
Athlone No. 1 Rural District (contd.)								
13. Mount Temple ... . D.E.D.	16	473	483	266	217	+ 2 1	4,252	3,024
14. Moydrum .. ... „	9	592	560	305	255	5 4	5,195	2,534
Environs of Athlone (pt.) (a) ..		*65*	*63*	*28*	*35*	(a)		.
15. Muckanagh .. ... D.E.D.	10	233	229	130	99	1 7	2,809	1,154
16. Tubbrit . . „	4	550	561	303	258	+ 2 0	6,964	3,633
17. Umma . ... . „	17	280	287	155	132	+ 2 5	5,113	3,566
Ballymore Rural District . .		**2,169**	**2,196**	**1,182**	**1,014**	+ 1 2	**30,422**	**21,194**
18. Ardnagragh . . D.E.D.	18	314	319	174	145	+ 1 6	3,886	2,564
19 Ballymore ... .. „	19	481	479	258	221	0 4	5,151	4,042
Ballymore Town		*164*	*162*	*88*	*74*	*1 2*		.
20. Doonis .. D.E.D.	20	243	253	142	111	+ 4 1	3,684	2,142
21. Drumraney . .. „	21	226	211	122	89	6 6	3,209	2,452
22. Noughaval ... „	22	267	266	135	131	0 4	4,004	2,923
23. Piercetown ... . „	23	192	189	93	96	1 6	3,344	2,039
24. Templepatrick ... . „	24	269	294	160	134	+ 9 3	3,743	2,675
25 Winetown .. „	25	177	185	98	87	+ 4 5	3,401	2,357
Coole Rural District		**2,704**	**2,683**	**1,404**	**1,279**	0 8	**36,554**	**21,754**
26 Boherquill .. . D.E.D.	50	215	184	97	87	14·4	3,532	1,655
27. Coole . .. . „	45	274	263	137	126	4 0	3,008	1,820
Coole Town (pt.) (b)		*119*	*101*	*49*	*52*	(b)	.	.
28. Coolure ... ... D.E.D.	46	367	367	196	171	—	4,538	3,753
Coole Town (pt.) (b)		*9*	*11*	*7*	*4*	(b)	.	.
29. Finnea .. .. D.E.D.	48	421	405	220	185	3·8	5,399	2,574
Finnea Town (pt.) (c) .. .		*88*	*89*	*50*	*39*	(c)		.
30 Glore (i) ... ... D.E.D.	47	350	395	194	201	+ 12 9	4,081	3,050
Coole Town (pt.) (b) (i) ...		*203*	*258*	*121*	*137*	(b)		
31. Knockarrow ... . D.E.D.	49	217	215	119	96	0 9	4,458	2,006
32. Rathowen .. ... „	51	400	354	183	171	11 5	3,879	3,014
Rathowen Town (pt.) (d) ...		*158*	*142*	*68*	*74*	(d)	.	.
Street Town (pt.) (e) ..		*10*	*5*	*2*	*3*	(e)	.	
33. Street ... ... D.E.D.	52	460	500	258	242	+ 8 7	7,659	3,882
Street Town (pt.) (e) . .		*125*	*121*	*58*	*63*	(e)	.	
Delvin Rural District		**6,736**	**6,397**	**3,334**	**3,063**	**5·0**	**74,433**	**54,818**
34. Ballinlough . . D.E.D.	32	206	190	105	85	7 8	2,158	1,728
35. Ballyhealy .. . „	38	204	215	119	96	+ 5 4	2,874	1,977
36. Ballynaskeagh . „	39	251	253	129	124	+ 0 8	3,603	1,908
37. Bracklin ... . „	40	212	200	113	87	5 7	4,448	2,836
38. Clonarney ... „	33	342	337	182	155	1 5	5,279	3,740
39. Collinstown . .. „	26	305	287	158	129	5 9	3,062	2,454
Collinstown Town (pt.) (f) .		*145*	*138*	*73*	*65*	(f)		
40. Copperalley .. .. D.E.D.	34	221	213	131	82	3 6	3,736	2,289
41. Delvin .. . ... „	41	402	393	193	200	2 2	3,513	3,431
Delvin Town (pt.) (g)		*254*	*257*	*115*	*142*	(g)	.	
42. Faughalstown ... .. D.E.D.	27	245	225	117	108	8 2	3,540	2,892
43. Fore East . ... „	35	365	340	192	148	6 8	4,192	2,327
44. Fore West .. . „	28	402	345	186	159	14 2	4,670	3,159
45. Hilltown ... .. „	29	424	371	209	162	12 5	5,138	3,187
46. Kilcumny ... ... „	42	244	234	121	113	4·1	2,854	2,270
Collinstown Town (pt.) (f) ...		*14*	*21*	*10*	*11*	(f)	.	.
47. Killua .. ... . D.E.D.	36	606	576	285	291	5 0	4,829	4,465
Clonmellon Town		*342*	*320*	*149*	*171*	*6·4*		.
48. Killulagh .. D.E.D.	43	392	356	188	168	9 2	5,293	4,288
49. Kilpatrick .. . „	30	247	216	120	96	12 6	4,244	3,195
50. Kinturk (h) .. .. „	31	1,142	1,086	495	591	4·9	2,961	3,680
Castlepollard Town (h)		*908*	*872*	*385*	*487*	*4·0*	.	.
51. Riverdale ... . D.E.D.	44	321	304	158	146	5 3	5,092	2,659

(*a*) The Environs of Athlone stand on the D.E.Ds of Athlone East Rural and Moydrum in Westmeath County and on the D.E.D. of Athlone West Rural in Roscommon County; the entire environs contain 976 persons, an increase of 42 3% since 1951. Athlone Urban District and Environs aggregate 10,369 persons, an increase of 6 9% since 1951

(*b*) The town of Coole stands on the D.E.Ds of Coole, Coolure and Glore; the entire town contains 370 persons, an increase of 11 8% since 1951.

(*c*) The town of Finnea stands on the D.E.D. of Finnea in Westmeath County and on the D.E.D. of Kilgolagh in Cavan County; the entire town contains 105 persons, a decrease of 2 8% since 1951.

(*d*) The town of Rathowen stands on the D.E.Ds of Rathowen and Glenlough; the entire town contains 147 persons, a decrease of 10 4% since 1951.

(*e*) The town of Street stands on the D.E.Ds of Rathowen and Street, the entire town contains 126 persons, a decrease of 6 7% since 1951.

(*f*) The town of Collinstown stands on the D.E.Ds of Collinstown and Kilcumny; the entire town contains 159 persons, there has been no change in population since 1951

(*g*) The town of Delvin stands on the D.E.Ds of Delvin and Rosmead; the entire town contains 295 persons, an increase of 6 1% since 1951

Principal Institutions included —(*h*) St. Peter's Hospital, Castlepollard, (*i*) St Joseph's Home for Crippled Boys, Coole

TABLE 11 (*contd.*) —POPULATION, AREA AND VALUATION BY DISTRICT ELECTORAL DIVISIONS.

District Electoral Divisions, etc		Reference no. of D E D in Table VII of 1911 Census Report	Population 1951 Persons	Population 1956 Persons	Population 1956 Males	Population 1956 Females	Decrease per cent (+ = Increase)	Area	Valuation
							%	Acres	£
LEINSTER (contd)									
WESTMEATH COUNTY (contd)									
Delvin Rural District (contd)									
52. Rosmead	D.E.D.	37	205	256	133	123	+ 24·9	2,947	2,333
Delvin Town (pt) (a)			*24*	*38*	*8*	*30*	(a)	.	.
Mullingar Rural District			**25,982**	**25,640**	**13,436**	**12,204**	1 3	**225,634**	**173,847**
53. Ardnaglew	D E D	103	226	220	122	98	2 7	3,120	1,817
54. Ballinalack	"	90	337	316	177	139	6·2	4,484	3,505
55. Ballykilmore	"	96	624	591	305	286	5 3	4,675	2,763
Tyrrellspass Town (pt) (b)			*141*	*131*	*62*	*69*	(b)	.	.
56. Ballymorin	D E D.	60	331	330	177	153	0 3	5,474	3,967
57. Ballynagore	"	97	508	520	293	227	+ 2·4	4,722	2,714
Ballynagore Town (pt) (c)			*108*	*112*	*59*	*53*	+ *3 7*	.	.
58. Belvidere	D.E D.	80	422	441	213	228	+ 4 5	4,351	3,827
59 Carrick	"	98	212	232	129	103	+ 9·4	4,232	2,722
60. Castle	"	81	300	326	172	154	+ 8·7	3,118	1,699
61. Castlelost	"	99	430	412	209	203	4 2	4,222	2,327
Rochfort Bridge Town			*215*	*173*	*75*	*98*	*19 5*	.	.
62 Castletown	D.E.D	61	677	647	356	291	4 4	6,488	4,365
Castletown Town			*207*	*209*	*114*	*95*	+ *1·0*	.	.
63. Churchtown	D E D.	62	258	265	157	108	+ 2 7	5,390	4,631
64. Cloghan	"	67	231	206	105	101	10 8	3,417	2,246
65. Clonfad	"	100	398	401	202	199	+ 0 8	4,650	3,147
Tyrrellspass Town (pt.) (b)			*132*	*149*	*72*	*77*	(b)	.	.
66. Clonlost	D E.D.	68	363	343	182	161	5·5	5,005	4,195
67. Derrymore	"	69	279	260	128	132	6 8	2,776	1,694
68. Dysart	"	63	283	275	148	127	2 8	3,754	2,665
69. Emper	"	53	410	402	231	171	2·0	4,842	2,954
70. Enniscoffey	"	74	237	249	151	98	+ 5 1	4,888	2,538
Milltown Pass Town (pt.) (d)			*13*	*11*	*5*	*6*	(d)	.	.
71. Gaybrook	D E D.	75	254	257	140	117	+ 1·2	3,667	2,592
72. Glenlough	"	54	293	270	156	114	7 8	5,788	3,598
Rathowen Town (pt) (e)			*6*	*5*	*2*	*3*	(e)	.	.
73. Greenpark	D.E D.	82	196	187	104	83	4·6	3,734	3,130
74. Griffinstown	"	76	436	409	215	194	6·2	6,360	4,270
75. Heathstown	"	77	563	590	327	263	+ 4 8	5,156	2,196
76. Hopestown	"	83	267	274	138	136	+ 2 6	3,142	2,393
77. Huntingdon	"	70	279	277	147	130	0 7	4,701	3,374
78. Jamestown	"	64	198	157	82	75	20 7	3,526	2,160
79. Kilbeggan	"	104	1,126	1,150	570	580	+ 2 1	4,368	5,094
Kilbeggan Town			*806*	*832*	*402*	*430*	+ *3 2*	.	.
80. Kilbixy	D E D.	55	529	515	272	243	2 6	5,865	4,642
Ballynacarrigy Town (pt) (f)			*189*	*191*	*97*	*94*	(f)	.	.
81. Killare	D E D.	65	421	426	235	191	+ 1 2	7,082	4,994
82. Killucan	"	71	536	592	321	271	+ 10 4	3,550	3,620
Killucan—Rathwire Town			*284*	*318*	*170*	*148*	+ *12·0*	.	.
83. Kinnegad	D E.D.	72	464	442	237	205	4·7	3,487	2,510
Kinnegad Town			*319*	*312*	*161*	*151*	*2 2*	.	.
84. Knockdrin	D E.D.	84	363	356	206	150	1 9	5,632	3,635
85. Lackan	"	91	120	106	62	44	11 7	1,680	989
86. Laurce	"	105	281	245	134	111	12·8	4,446	2,984
87. Middleton (c)	"	101	272	240	126	114	11·8	4,264	2,076
88. Milltown	"	78	197	187	90	97	5·1	3,997	1,437
Milltown Pass Town (pt) (d)			*50*	*58*	*25*	*33*	(d)	.	.
89. Mullingar Rural (h) (i)	D.E.D.	85	2,569	2,377	1,236	1,141	7·5	4,307	3,916
Environs of Mullingar (g) (i)			*1,569*	*1,604*	*865*	*739*	+ *2·2*	.	.
90. Mullingar North Urban	D.E.D.	86	3,705	3,956	1,939	2,017	+ 6 8	675	9,744
Mullingar Town (pt) (g)*			*3,705*	*3,956*	*1,939*	*2,017*	(g)	*675*	*9,744*
91. Mullingar South Urban	D.E D.	87	1,938	1,928	928	1,000	0 5	701	7,467
Mullingar Town (pt) (g)*			*1,938*	*1,928*	*928*	*1,000*	(g)	*701*	*7,467*
92. Multyfarnham	D E D.	92	570	443	249	194	22 3	5,052	3,673
Multyfarnham Town			*297*	*184*	*102*	*82*	*38 0*	.	.
93. Newtown (b)	D E.D.	102	238	224	126	98	5·9	4,498	2,074

* Mullingar is a town under the Towns Improvement (Ireland) Act, 1854

(a) The town of Delvin stands on the D.E.Ds of Delvin and Rosmead ; the entire town contains 295 persons, an increase of 6 1% since 1951.

(b) The town of Tyrrellspass stands on the D E.Ds of Ballykilmore, Clonfad and Newtown, but no population resides in the portion in Newtown , the entire town contains 280 persons, an increase of 2 6% since 1951.

(c) The town of Ballynagore stands on the D E.Ds of Ballynagore and Middleton, but no population resides in the portion in Middleton.

(d) The town of Milltown Pass stands on the D.E Ds of Enniscoffey and Milltown ; the entire town contains 69 persons, an increase of 9 5% since 1951.

(e) The town of Rathowen stands on the D E.Ds of Rathowen and Glenlough ; the entire town contains 147 persons, a decrease of 10 4% since 1951.

(f) The town of Ballynacarrigy stands on the D E.Ds of Kilbixy and Sonna ; the entire town contains 314 persons, an increase of 1 3% since 1951.

(g) The town of Mullingar stands on the D.E Ds of Mullingar North Urban and Mullingar South Urban ; the entire town contains 5,884 persons, an increase of 4 3% since 1951. Mullingar Town and Environs aggregate to 7,488 persons, an increase of 3 8% since 1951.

Principal Institutions included :—(h) County Home and Hospital, Leringe, Mullingar ; (i) Mental Hospital, Mullingar.

TABLE 11 (*contd.*):—POPULATION, AREA AND VALUATION BY DISTRICT ELECTORAL DIVISIONS.

District Electoral Divisions, etc	Reference no. of D.E.D. in Table VII of 1911 Census Report	Population					Area	Valuation
		1951	1956			Decrease per cent (+ = Increase)		
		Persons	Persons	Males	Females			
						%	Acres	£
LEINSTER (contd)								
WESTMEATH COUNTY (contd.)								
Mullingar Rural District (contd.)								
94. Owel . ... D.E D.	88	321	311	163	148	3 1	2,944	2,445
95. Portloman . .. ,,	56	328	288	160	128	12 2	5,490	4,419
96. Raharney ... .. ,,	73	286	260	135	125	9·1	3,037	2,771
97. Rahugh .. ,,	106	314	301	163	138	4 1	4,637	2,326
98. Rathconrath .. .. ,,	57	312	289	163	126	7 4	4,128	3,252
99. Russellstown ... ... ,,	79	258	243	133	110	5 8	3,451	2,530
100. Skeagh .. .. ,,	58	257	286	157	129	+ 11 3	4,315	3,044
101. Sonna ... . .. ,,	59	371	382	212	170	+ 3 0	4,171	3,950
Ballynacarrigy Town (pt) (a) ...		*121*	*123*	*71*	*52*	(a)	.	.
102 Stonehall ... . D.E.D.	93	164	149	85	64	9 1	3,801	2,668
103. Streamstown ... . ,,	66	326	348	187	161	+ 6·7	3,544	2,407
104. Taghmon ... .. ,,	94	305	357	184	173	+ 17 0	4,234	3,116
105. Tullaghan .. . ,,	89	144	136	65	71	5 6	3,288	2,423
106. Woodland ... .. ,,	95	255	246	132	114	3 5	3,308	2,152
WEXFORD COUNTY		**90,032**	**87,259**	**44,210**	**43,049**	**3 1**	**581,061**	**426,224**
Enniscorthy Urban District (*b*) ...		**5,948**	**5,445**	**2,613**	**2,832**	**8 5**	**249**	**14,230**
1. Enniscorthy Urban ... D.E.D.	8	5,948	5,445	2,613	2,832	8·5	249	14,230
New Ross Urban District		**4,903**	**4,643**	**2,102**	**2,541**	**5 3**	**460**	**12,500**
2. New Ross Urban ... D.E.D.	75	4,604	4,380	1,984	2,396	4 9	340	1,568
3. Rosbercon Urban ... ,,	76	299	263	118	145	12·0	120	10,932
Wexford Urban District (*c*)		**11,979**	**10,838**	**5,127**	**5,711**	**9 5**	**505**	**29,549**
4. Wexford No. 1 Urban ... D.E.D.	122	3,059	2,654	1,195	1,459	13 2	123	10,176
5. Wexford No. 2 Urban ... ,,	123	6,844	6,302	3,082	3,220	7·9	261	11,461
6. Wexford No. 3 Urban .. ,,	124	2,076	1,882	850	1,032	9·3	121	7,912
Enniscorthy Rural District		**22,654**	**22,213**	**11,655**	**10,558**	**1 9**	**193,142**	**110,576**
7. Ballindaggan ... ... D E D	18	736	744	385	359	+ 1·1	5,684	2,280
8. Ballycarney .. ... ,,	12	372	349	188	161	6·2	3,704	2,374
9. Ballyhoge ... ... ,,	1	666	689	379	310	+ 3·5	7,190	3,929
10. Ballyhuskard ... ... ,,	28	903	871	458	413	3 5	8,099	5,310
11. Ballymore .. ... ,,	13	341	344	169	175	+ 0 9	4,032	2,347
12. Ballyvaldon ... ... ,,	29	520	491	257	234	5 6	5,636	3,519
Ford Town (pt.) (d)		*5*	*1*	*1*	—	(d)	.	.
13. Bolaboy . ... D.E.D.	30	556	535	283	252	3·8	4,831	2,666
14. Bree .. .. ,,	2	871	765	421	344	12 2	7,051	3,667
15. Castleboro' ... .. ,,	3	763	740	402	338	3 0	6,669	3,081
16. Castledockrell ... ... ,,	23	351	332	198	134	5 4	4,499	2,043
17. Castle Ellis ... ... ,,	31	597	575	303	272	3·7	6,392	3,757
Blackwater Town (pt.) (e) ...		*85*	*82*	*41*	*41*	(e)	.	.
18 Castle Talbot . .. D.E.D.	32	592	550	295	255	7·1	5,030	3,493
Blackwater Town (pt.) (e) ...		*133*	*126*	*64*	*62*	(e)	.	.
19. Clonroche .. ... D.E.D.	4	899	868	468	400	3 4	8,113	4,211
Clonroche Town		*224*	*223*	*120*	*103*	*0 4*	.	
20. Edermine ... ... D.E.D.	6	867	834	437	397	3 8	7,173	5,689
Oilgate Town		*110*	*127*	*59*	*68*	+ *15 5*	.	.
21. Enniscorthy Rural (*f*) ... D.E.D.	7	3,015	3,285	1,616	1,669	+ 9·0	10,193	11,894
Environs of Enniscorthy (b) ...		*584*	*977*	*487*	*490*	+ *67·3*	.	.

(*a*) The town of Ballynacarrigy stands on the D E Ds of Kilbixy and Sonna; the entire town contains 314 persons, an increase of 1 3% since 1951.
(*b*) Enniscorthy Urban District and Environs aggregate to 6,422 persons, a decrease of 1 7% since 1951
(*c*) Wexford Urban District and Environs aggregate to 11,840 persons, a decrease of 1 7% since 1951
(*d*) The town of Ford stands on the D E.Ds of Ballyvaldon, Ford and Killincooly, the entire town contains 174 persons, an increase of 3 0% since 1951
(*e*) The town of Blackwater stands on the D E Ds of Castle Ellis and Castle Talbot, the entire town contains 208 persons, a decrease of 4·6% since 1951
Principal Institutions included —(*f*) Mental Hospital, Enniscorthy, Brownswood Sanatorium, Enniscorthy

TABLE 11 (*contd.*).—POPULATION, AREA AND VALUATION BY DISTRICT ELECTORAL DIVISIONS.

District Electoral Divisions, etc.	Reference no of D.E D in Table VII of 1911 Census Report	Population					Area	Valuation
		1951	1956			Decrease per cent (+ = Increase)		
		Persons	Persons	Males	Females			
						%	Acres	£
LEINSTER (contd.)								
WEXFORD COUNTY (contd.)								
Enniscorthy Rural District (contd.)								
22. Ferns ... . D.E.D.	14	864	829	419	410	4 1	2,539	3,181
Ferns Town		*613*	*588*	*293*	*295*	*4 1*	.	.
23. Kilbora .. ... D.E.D.	15	288	286	151	135	0 7	3,273	1,377
24. Kilcormick . . ,,	9	487	455	254	201	6·6	5,655	2,883
25. Killann ... ... ,,	19	965	916	481	435	5·1	10,967	4,202
26. Kilmallock ... .. ,,	33	514	479	251	228	6·8	6,559	4,836
27. Killoughrum ... ... ,,	20	518	478	260	218	7·7	5,732	2,427
28. Kilrush ... ... ,,	24	358	364	210	154	+ 1·7	5,442	2,345
29. Kiltealy ... .. ,,	21	421	411	208	203	2·4	4,425	1,654
30. Marshalstown ... ,,	10	778	783	426	357	+ 0·6	6,185	3,152
31. Moyacomb ... ... ,,	25	366	377	202	175	+ 3 0	5,592	2,235
32. Newtownbarry ... .. ,,	26	1,781	1,686	851	835	5 3	6,007	5,518
Bunclody—Carrickduff Town (pt.) (a)		*939*	*855*	*397*	*458*	*(a)*	.	.
Clohamon Town		*104*	*136*	*73*	*63*	+ *30 8*	.	.
33. Rossard ... . D.E.D.	22	433	406	218	188	6 2	7,558	1,930
34. St. Mary's ... .. ,,	27	396	411	213	198	+ 3 8	6,147	1,681
35. The Harrow ... .. ,,	16	415	426	221	205	+ 2·7	3,784	2,210
36. The Leap ... ... ,,	5	719	681	361	320	5·3	6,300	3,591
37. Tinnacross ... . ,,	11	656	628	350	278	4·3	6,346	3,786
38. Tombrack ... ... ,,	17	646	625	320	305	3·3	6,335	3,308
Gorey Rural District		**13,733**	**13,442**	**6,964**	**6,478**	**2 1**	**130,202**	**85,982**
39. Ardamine (c) ... ... D.E.D.	46	690	637	333	304	7·7	6,277	4,529
Courtown Harbour—Riverchapel Town (pt.) (b) ...		*271*	*253*	*123*	*130*	*(b)*	.	.
40 Balloughter ... .. D E.D.	34	375	349	196	153	6·9	5,498	3,753
41. Ballybeg ... ... ,,	35	348	372	205	167	+ 6·9	5,945	2,370
42. Ballycanew ... ... ,,	52	431	472	232	240	+ 9·5	4,541	3,644
Ballycanew Town (pt.) (c) ..		*141*	*160*	*70*	*90*	+ *13·5*	.	.
43. Ballyellis ... ... D E.D.	36	208	212	103	109	+ 1·9	3,132	1,636
44. Ballygarrett ... ... ,,	53	437	449	233	216	+ 2·7	5,057	3,104
45. Ballylarkin ... ... ,,	41	382	363	199	164	5 0	4,370	3,422
46. Ballynestragh ... ... ,,	47	496	474	253	221	4·4	5,394	3,237
47. Cahore . ... ,,	54	270	247	119	128	8·5	4,519	3,094
48. Coolgreany ... ... ,,	42	591	579	299	280	2·0	6,266	3,031
Coolgreany Town		*110*	*89*	*44*	*45*	*19 1*	.	.
49. Courtown ... ... D E.D.	48	851	859	412	447	+ 0 9	8,197	6,750
Courtown Harbour—Riverchapel Town (pt.) (b) ...		*149*	*158*	*70*	*88*	*(b)*	.	.
50. Ford ... ... D.E.D.	55	276	252	131	121	8·7	3,728	2,555
Ford Town (pt.) (d)		*62*	*68*	*37*	*31*	*(d)*	.	.
51. Gorey Rural ... ... D.E.D.	49	750	710	375	335	5 3	7,436	6,140
52. Gorey Urban ... ... ,,	50	2,889	2,816	1,376	1,440	2 5	421	6,468
*Gorey Town**		*2,889*	*2,816*	*1,376*	*1,440*	*2·5*	*421*	*6,468*
53. Huntingtown ... ... D.E.D.	37	201	183	103	80	9·0	2,968	1,535
54. Kilcomb ... .. ,,	38	643	656	354	302	+ 2 0	6,200	2,957
Camolin Town		*283*	*323*	*162*	*161*	+ *14·1*	.	.
55. Kilgorman .. ... D.E.D.	43	354	301	172	129	15 0	4,247	3,006
56. Killenagh ... . ,,	56	337	320	163	157	5 0	3,995	2,733
57. Killincooly .. ... ,,	57	228	231	128	103	+ 1 3	2,433	1,882
Ford Town (pt.) (d) . ..		*102*	*105*	*53*	*52*	*(d)*	.	.
58. Kilnahue . .. D.E.D.	51	211	241	134	107	+ 14 2	3,927	1,640
59. Limerick ... . ,,	44	464	482	256	226	+ 3·9	5,214	2,732
60. Monamolin ... ,,	58	431	436	234	202	+ 1 2	4,730	2,921
61. Monaseed .. .. ,,	39	463	452	248	204	2 4	5,587	2,690
62. Rossminoge ... ... ,,	40	355	319	163	156	10 1	4,055	1,801
63. Wells .. .. ,,	59	545	530	277	253	2 8	6,190	4,601
64. Wingfield ... ... ,,	45	507	500	266	234	1·4	9,875	3,751

* Gorey is a town under the Towns Improvement (Ireland) Act, 1854.

(*a*) The town of Bunclody—Carrickduff stands on the D.E.D. of Cranemore in Carlow County and on the D.E.D. of Newtownbarry in Wexford County; the entire town contains 976 persons, a decrease of 6 8% since 1951.

(*b*) The town of Courtown Harbour—Riverchapel stands on the D.E.Ds. of Ardamine and Courtown; the entire town contains 411 persons, a decrease of 2·1% since 1951.

(*c*) The town of Ballycanew stands on the D.E.Ds of Ardamine and Ballycanew, but no population resides in the portion in Ardamine.

(*d*) The town of Ford stands on the D.E.Ds of Ballyvaldon, Ford and Killincooly; the entire town contains 174 persons, an increase of 3 0% since 1951.

TABLE 11 (*contd.*) —POPULATION, AREA AND VALUATION BY DISTRICT ELECTORAL DIVISIONS.

District Electoral Divisions, etc	Reference no. of D.E.D. in Table VII of 1911 Census Report	Population 1951 Persons	Population 1956 Persons	Population 1956 Males	Population 1956 Females	Decrease per cent (+ = Increase)	Area	Valuation
						%	Acres	£
LEINSTER (contd.)								
WEXFORD COUNTY (contd.)								
New Ross Rural District		**13,384**	**12,881**	**6,787**	**6,094**	**3·8**	**123,966**	**73,223**
65. Adamstown ... .. D.E.D.	60	366	344	172	172	6·0	3,443	1,748
Adamstown Town (pt.) (a) ...		*153*	*151*	*68*	*83*	*(a)*	.	.
66. Ballyanne . . D.E.D.	85	587	584	319	265	0·5	5,411	3,082
Ballywilliam Town . ..		*142*	*148*	*79*	*69*	+ *4·2*	.	.
67. Ballyhack . D.E.D.	71	1,022	1,053	558	495	+ 3·0	4,937	4,166
Arthurstown Town		*135*	*137*	*70*	*67*	+ *1·5*	.	.
Ballyhack Town . ..		*214*	*210*	*112*	*98*	*1·9*	.	.
Campile Town (pt.) (b) .		*87*	*90*	*48*	*42*	*(b)*	.	.
Duncannon Town		*220*	*213*	*100*	*113*	*3·2*	.	.
68. Barrack Village ... D.E.D.	86	104	104	57	47	—	3,156	512
69. Barronstown ... ... ,,	61	466	458	258	200	1·7	4,692	2,143
Adamstown Town (pt.) (a) ..		—	*5*	*3*	*2*	*(a)*	.	.
70. Carnagh .. .. D.E.D.	77	366	346	188	158	5·5	4,293	2,515
71. Carrickbyrne ... .. ,,	62	516	482	262	220	6·6	4,448	2,104
72. Clongeen .. . ,,	63	567	591	308	283	+ 4·2	5,081	2,936
Wellington Bridge Town (pt.) (c) ..		*90*	*106*	*57*	*49*	*(c)*	.	.
73. Clonleigh .. .. D.E.D.	87	378	378	205	173	—	3,825	1,937
74. Dunmain .. . ,,	78	293	271	136	135	7·5	2,721	1,678
75. Fethard .. ,,	68	670	615	307	308	8·2	3,950	2,939
Fethard Town		*270*	*225*	*109*	*116*	*16·7*	.	.
76. Horetown . D.E.D.	64	512	441	236	205	13·9	5,209	2,923
77. Inch .. ... . ,,	65	418	420	219	201	+ 0·5	3,938	2,010
78. Kilgarvan .. .. ,,	66	295	290	153	137	1·7	3,689	1,299
79. Killesk ... . ,,	72	692	644	348	296	6·9	5,261	3,108
Ballycullane Town (pt.) (d) ...		*17*	*22*	*11*	*11*	*(d)*	.	.
Campile Town (pt.) (b)		*13*	*8*	*2*	*6*	*(b)*	.	.
80. Kilmokea ... . D.E.D.	79	600	594	294	300	1·0	3,481	3,280
Campile Town (pt.) (b) .		*194*	*188*	*91*	*97*	*(b)*	.	.
81. Newbawn . ... D.E.D.	67	433	434	229	205	+ 0·2	5,610	2,731
82. New Ross Rural .. ,,	74	574	526	263	263	8·4	4,062	4,515
83. Old Court ... ... ,,	80	402	392	192	200	2·5	4,731	3,159
84. Old Ross ... ... ,,	81	295	280	146	134	5·1	3,374	1,839
85. Rathroe .. .. ,,	73	748	651	337	314	13·0	5,998	3,525
Ramsgrange Town		*172*	*102*	*35*	*67*	*40·7*	.	.
86. Rochestown .. .. D.E.D.	82	232	210	114	96	9·5	2,677	1,422
87. Templeludigan ... .. ,,	88	361	347	191	156	3·9	4,821	2,262
88. Templetown . ... ,,	69	530	487	272	215	8·1	5,274	3,710
Churchtown—Slade Town ...		*89*	*90*	*46*	*44*	+ *1·1*	.	.
89 Tintern ... D.E.D.	70	1,054	1,078	560	518	+ 2·3	9,161	5,370
Ballycullane Town (pt.) (d) ...		*82*	*89*	*45*	*44*	*(d)*	.	.
Saltmills Town		*95*	*98*	*50*	*48*	+ *3·2*	.	.
90. Whitechurch ... .. D.E.D.	83	453	460	249	211	+ 1·5	5,456	3,263
Campile Town (pt.) (b) ..		*19*	*16*	*8*	*8*	*(b)*	.	
91. Whitemoor .. ... D.E.D.	84	450	401	214	187	10·9	5,267	3,047
Wexford Rural District ..		**17,431**	**17,797**	**8,962**	**8,835**	+ **2·1**	**132,537**	**100,164**
92. Ardcavan ... ... D.E.D.	108	750	686	334	352	8·5	5,478	3,931
Castlebridge Town (pt.) (e) ..		*95*	*92*	*47*	*45*	*(e)*	.	.
93. Ardcolm .. .. D.E.D.	109	549	543	271	272	1·1	5,519	2,539
94. Artramon .. ... ,,	110	389	393	198	195	+ 1·0	3,583	2,907
Castlebridge Town (pt.) (e) ..		*71*	*84*	*42*	*42*	*(e)*	.	
95. Aughwilliam ... ... D.E.D.	112	344	314	177	137	8·7	3,872	1,961
96. Ballymitty ... ... ,,	89	434	427	216	211	1·6	4,330	2,553
97. Bannow ... ... ,,	90	950	875	435	440	7·9	5,914	5,057
Danescastle Town		*147*	*128*	*57*	*71*	*12·9*	.	.
98. Bridgetown ... ... D.E.D.	95	534	526	275	251	1·5	3,742	2,480
Bridgetown Town (pt.) (f) ...		*112*	*110*	*57*	*53*	*(f)*	.	.
99. Carrick .. .. D.E.D.	119	450	462	225	237	+ 2·7	3,404	2,417
100. Drinagh . .. ,,	120	522	468	252	216	10·3	4,416	3,224

(*a*) The town of Adamstown stands on the D.E.Ds of Adamstown and Barronstown; the entire town contains 156 persons, an increase of 2·0% since 1951.

(*b*) The town of Campile stands on the D.E.Ds. of Ballyhack, Killesk, Kilmokea and Whitechurch; the entire town contains 302 persons, a decrease of 3·5% since 1951.

(*c*) The town of Wellington Bridge stands on the D.E.Ds of Clongeen and Harristown; the entire town contains 136 persons, an increase of 14·3% since 1951.

(*d*) The town of Ballycullane stands on the D.E.Ds. of Killesk and Tintern; the entire town contains 111 persons, an increase of 12·1% since 1951.

(*e*) The town of Castlebridge stands on the D.E.Ds. of Ardcavan and Artramon; the entire town contains 176 persons, an increase of 6·0% since 1951.

(*f*) The town of Bridgetown stands on the D.E.Ds. of Bridgetown and Kilmore; the entire town contains 153 persons, a decrease of 5·0% since 1951.

TABLE 11 (*contd*).—POPULATION, AREA AND VALUATION BY DISTRICT ELECTORAL DIVISIONS.

District Electoral Divisions, etc.	Reference no. of D.E.D. in Table VII of 1911 Census Report	Population 1951 Persons	Population 1956 Persons	Population 1956 Males	Population 1956 Females	Decrease per cent (+ = Increase)	Area	Valuation
						%	Acres	£
LEINSTER (contd.)								
WEXFORD COUNTY (contd.)								
Wexford Rural District (contd.)								
101. Duncormick ... D.E.D.	91	415	418	222	196	+ 0·7	3,686	2,531
Duncormick Town (pt.) (a) ...		*83*	*80*	*46*	*34*	(a)		
102. Forth ... D.E.D.	113	378	363	196	167	4·0	3,776	2,038
103. Glynn ... ,,	114	239	223	121	102	6·7	2,539	1,746
104. Harperstown ... ,,	92	244	233	135	98	4·5	3,546	2,294
105. Harristown ... ,,	93	478	483	247	236	+ 1·0	3,907	2,257
Wellington Bridge Town (pt.) (b)		*29*	*30*	*14*	*16*	(b)		
106. Kilbride ... D.E.D.	115	189	184	103	81	2·6	2,533	1,414
107. Kilcowan ... ,,	96	373	374	185	189	+ 0·3	3,619	2,449
108. Killag ... ,,	94	314	303	151	152	3·5	4,698	2,379
Duncormick Town (pt.) (a) ...		*18*	*15*	*6*	*9*	(a)	.	.
109. Killinick ... D.E.D.	102	587	580	286	294	1·2	4,461	4,073
Killinick Town ...		*90*	*102*	*49*	*53*	+ *13·3*		.
110. Killurin ... D.E.D.	116	406	389	213	176	4·2	3,450	1,858
111. Kilmore ... ,,	97	1,242	1,207	623	584	2·8	6,503	5,671
Bridgetown Town (pt.) (c) ...		*49*	*43*	*20*	*23*	(c)	.	.
Kilmore Town ...		*170*	*146*	*67*	*79*	*14·1*	.	.
Kilmore Quay Town ...		*246*	*288*	*150*	*138*	+ *17·1*	.	.
112. Kilpatrick ... D.E.D.	111	373	351	175	176	5·9	4,102	3,429
113. Kilscoran (d) ... ,,	103	522	496	245	251	5·0	3,451	3,316
Broadway—Lady's Island Town (pt.) (e) ...		*141*	*123*	*58*	*65*	(e)	.	.
114. Lady's Island ... D.E.D.	104	402	381	196	185	5·2	2,928	2,769
Broadway—Lady's Island Town (pt.) (e) ...		*55*	*51*	*23*	*28*	(e)	.	.
115. Mayglass ... D.E.D.	98	326	296	146	150	9·2	3,190	2,369
116. Newcastle ... ,,	99	252	245	122	123	2·8	2,100	985
117. Rathaspick ... ,,	100	581	638	305	333	+ 9·8	5,108	2,573
118. Rosslare ... ,,	105	890	860	400	460	3·4	4,692	3,761
Burrow Town ...		*101*	*91*	*49*	*42*	*9·9*	.	.
Rosslare Town (pt.) (d) ...		*463*	*468*	*194*	*274*	+ *1·1*	.	.
119. St. Helen's ... D.E.D.	106	984	992	496	496	+ 0·8	2,909	4,398
Ballygeary Town ...		*622*	*655*	*329*	*326*	+ *5·3*	.	.
120. Tacumshin ... D.E.D.	107	426	407	216	191	4·5	4,280	3,323
121. Taghmon ... ,,	117	718	685	367	318	4·6	4,642	3,847
Taghmon Town ...		*383*	*333*	*179*	*154*	*13·1*	.	.
122. Tomhaggard ... D.E.D.	101	438	391	194	197	10·7	3,993	3,143
Tomhaggard Town ...		*73*	*66*	*26*	*40*	*9·6*		.
123. Wexford Rural (h) D.E.D.	121	1,330	2,235	1,051	1,184	+68·0	3,276	8,431
Environs of Wexford (f) ...		*62*	*1,002*	*506*	*496*	+ *1,516·1*	.	.
124. Whitechurch ... D.E.D.	118	402	369	184	185	8·2	4,890	2,041
WICKLOW COUNTY ...		**62,590**	**59,906**	**29,933**	**29,973**	**4·3**	**500,250**	**331,644**
Arklow Urban District ...		**5,203**	**5,292**	**2,442**	**2,850**	+ **1·7**	**1,641**	**13,112**
1. Arklow No. 1 Urban ... D.E.D.	41	4,435	4,532	2,109	2,423	+ 2·2	1,043	10,843
2. Arklow No. 2 Urban ... ,,	42	768	760	333	427	1·0	598	2,269
Bray Urban District (g)‡		**12,062**	**10,856**	**4,945**	**5,911**	**10·0**	**1,060**	**55,719**
3. Bray No. 1 ... D.E.D.	25	2,942	2,740	1,271	1,469	6·9	137	5,964†
4. Bray No. 2 ... ,,	26	5,409	4,651	2,063	2,588	14·0	595	35,983†
5. Bray No. 3‡ ... ,,	27, 30 (pt.)	3,711	3,465	1,611	1,854	6·6	328	12,492†

† Excludes valuation of gas, water and electric mains, etc., assessed for the Urban District (and included in the valuation thereof) but not apportioned between the D.E.Ds.

‡ See explanatory notes

(a) The town of Duncormick stands on the D.E.Ds of Duncormick and Killag; the entire town contains 95 persons, a decrease of 6·0% since 1951

(b) The town of Wellington Bridge stands on the D.E.Ds of Clongeen and Harristown; the entire town contains 136 persons, an increase of 14·3% since 1951.

(c) The town of Bridgetown stands on the D.E.Ds of Bridgetown and Kilmore, the entire town contains 153 persons, a decrease of 5·0% since 1951.

(d) The town of Rosslare stands on the D.E.Ds of Kilscoran and Rosslare but no population resides in the portion in Kilscoran.

(e) The town of Broadway—Lady's Island stands on the D.E.Ds. of Kilscoran and Lady's Island, the entire town contains 174 persons, a decrease of 11·2% since 1951.

(f) Wexford Urban District and Environs aggregate to 11,840 persons, a decrease of 1·7% since 1951.

(g) The Environs of Bray stand on the D.E.D. of Kilmacanoge in Wicklow County and on the D.E.D. of Rathmichael in Dublin County. The entire environs contain 1,547 persons, an increase of 111·3% since 1951. Bray Urban District and Environs aggregate to 12,403 persons, a decrease of 3·1% since 1951.

Principal Institution included:—(h) County Hospital, Wexford.

TABLE 11 (*contd*).—POPULATION, AREA AND VALUATION BY DISTRICT ELECTORAL DIVISIONS

District Electoral Divisions, etc.	Reference no. of D.E.D. in Table VII of 1911 Census Report	Population 1951 Persons	Population 1956 Persons	Population 1956 Males	Population 1956 Females	Decrease per cent (+ = Increase)	Area	Valuation
						%	Acres	£
LEINSTER (contd.)								
WICKLOW COUNTY (contd.)								
Wicklow Urban District		**3,326**	**3,070**	**1,400**	**1,670**	**7·7**	**765**	**10,769**
6. Wicklow Urban . . . D.E.D.	65	3,326	3,070	1,400	1,670	7·7	765	10,769
Baltinglass No. 1 Rural District . .		**9,612**	**9,244**	**4,959**	**4,285**	**3·8**	**154,966**	**61,790**
7. Ballinguile . . D.E.D.	14	133	129	76	53	3·0	6,311	1,012
8. Baltinglass . ... „	1	1,432	1,374	692	682	4·1	4,835	5,566
Baltinglass Town ..		*908*	*916*	*451*	*465*	+ *0·9*	.	.
9. Blessington D.E.D.	21	980	934	492	442	4·7	15,775	5,511
Blessington Town .		*482*	*478*	*242*	*236*	*0·8*	.	.
10. Burgage D.E.D.	22	349	361	187	174	+ 3·4	5,963	4,408
11. Donaghmore . . „	6	299	309	164	145	+ 3·3	4,353	2,191
12. Donard . . „	7	395	389	191	198	1·5	4,816	2,041
Donard Town		*141*	*125*	*61*	*64*	*11·3*	.	.
13. Dunlavin ... D.E.D.	8	787	748	374	374	5·0	4,414	4,277
Dunlavin Town . .		*463*	*418*	*203*	*215*	*9·7*	.	.
14. Eadestown . . . D.E.D.	15	203	170	94	76	16·3	4,173	1,808
15. Hartstown .. ... „	2	232	239	134	105	+ 3·0	3,597	2,502
16. Hollywood ... „	9	448	403	224	179	10·0	7,387	2,859
17. Humewood .. . „	16	277	281	142	139	+ 1·4	4,246	2,044
18. Imael North . . „	17	200	169	93	76	15·5	12,037	1,486
19. Imael South . . „	18	234	221	117	104	5·6	5,583	1,502
20. Kilbride ... . „	23	433	463	281	182	+ 6·9	11,645	2,832
21. Lackan .. . „	24	572	513	297	216	10·3	17,720	1,745
Ballyknockan Town		*137*	*110*	*63*	*47*	*19·7*	.	.
22. Lugglass ... . D.E.D.	10	145	128	68	60	11·7	9,346	592
23. Rathdangan . . „	19	466	436	276	160	6·4	6,036	2,416
24. Rathsallagh . . „	11	234	217	125	92	7·3	3,715	2,769
25. Stratford . . „	3	290	258	143	115	11·0	2,309	1,664
Stratford Town .		*94*	*104*	*54*	*50*	+ *10·6*	.	.
26. Talbotstown ... ... D.E.D.	20	372	365	186	179	1·9	3,605	2,510
27. The Grange . . ... „	4	335	364	188	176	+ 8·7	4,407	3,819
28. Tober ... . . . „	12	294	289	156	133	1·7	4,826	3,155
29. Togher ... . . . „	13	299	267	153	114	10·7	5,004	1,100
30. Tuckmill . . „	5	203	217	106	111	+ 6·9	2,863	1,981
Rathdown No. 2 Rural District‡ . .		**7,319**	**7,385**	**3,508**	**3,877**	+ **0·9**	**33,443**	**41,862**
31. Delgany . ... D.E.D.	28	1,411	1,407	632	775	0·3	3,029	6,009
Greystones—Delgany Town (pt.) (a)		*1,057*	*1,108*	*489*	*619*	(a)	.	.
32. Enniskerry .. ... D.E.D.	31	1,153	1,150	575	575	0·3	8,031	5,785
Enniskerry Town		*512*	*530*	*248*	*282*	+ *3·5*	.	.
33. Greystones ... .. D.E.D.	29	2,410	2,429	1,071	1,358	+ 0·8	936	15,580
Greystones—Delgany Town (pt.) (a)		*2,404*	*2,419*	*1,066*	*1,353*	(a)	.	.
34. Kilmacanoge‡ ... ... D.E.D.	30 (pt.)	1,881	1,963	1,003	960	+ 4·4	7,047	11,582
Ballywaltrin Town		*209*	*207*	*106*	*101*	*1·0*	.	.
Environs of Bray (pt.) (b) ...		*480*	*549*	*293*	*256*	(b)	.	.
35. Powerscourt ... ... D.E.D.	32	464	436	227	209	6·0	14,400	2,906
Rathdrum Rural District		**18,411**	**17,711**	**9,292**	**8,419**	**3·8**	**225,297**	**113,687**
36. Altidore . . ... D.E.D.	54	263	250	139	111	4·9	4,768	2,747
37. Arklow Rural . . . „	40	1,081	1,136	617	519	+ 5·1	15,753	8,540
38. Aughrim . . . „	43	796	844	436	408	+ 6·0	6,630	2,796
Aughrim Town . . .		*462*	*521*	*258*	*263*	+ *12·8*	.	.
39. Avoca ... . D.E.D.	53	567	501	248	253	11·6	3,633	2,700
Avoca Town (pt.) (c)		*36*	*34*	*16*	*18*	(c)	.	.
40. Ballinaclash ... ... D.E.D.	44	402	396	226	170	1·5	4,867	2,155
Ballinaclash Town (pt.) (d) ...		*86*	*90*	*49*	*41*	(d)	.	.
41. Ballinacor ... ... D.E.D.	45	268	241	138	103	10·1	12,868	2,028
42. Ballinderry . .. „	58	335	308	162	146	8·1	5,238	1,591
43. Ballyarthur . „	50	544	586	295	291	+ 7·7	4,643	3,080
Avoca Town (pt.) (c)		*129*	*172*	*81*	*91*	(c)	.	.
Redcross Town (pt.) (e) ...		*83*	*85*	*46*	*39*	(e)	.	.

‡ See explanatory notes.

(*a*) The town of Greystones—Delgany stands on the D.E.Ds. of Delgany, Greystones and Kilcoole; the entire town contains 3,565 persons, an increase of 1·2% since 1951.

(*b*) The Environs of Bray stand on the D.E.D. of Kilmacanoge in Wicklow County and on the D.E.D. of Rathmichael in Dublin County. The entire environs contain 1,547 persons, an increase of 111·3% since 1951. Bray Urban District and Environs aggregate to 12,403 persons, a decrease of 3·1% since 1951.

(*c*) The town of Avoca stands on the D.E.Ds. of Avoca, Ballyarthur and Cronebane; the entire town contains 212 persons, an increase of 21·8% since 1951.

(*d*) The town of Ballinaclash stands on the D.E.Ds. of Ballinaclash and Rathdrum; the entire town contains 107 persons. There has been no change in population since 1951.

(*e*) The town of Redcross stands on the D.E.Ds. of Ballyarthur, Dunganstown West and Ennereilly but no population resides in the portion in Dunganstown West; the entire town contains 100 persons, an increase of 2·0% since 1951.

TABLE 11 (*contd.*).—POPULATION, AREA AND VALUATION BY DISTRICT ELECTORAL DIVISIONS.

District Electoral Divisions, etc		Reference no of D E D. in Table VII of 1911 Census Report	Population 1951 Persons	Population 1956 Persons	Population 1956 Males	Population 1956 Females	Decrease per cent (+ = Increase)	Area	Valuation
							%	Acres	£
LEINSTER (contd)									
WICKLOW COUNTY (contd)									
Rathdrum Rural District (contd)									
44 Ballycullen	D E D	33	162	168	84	84	+ 3 7	3,447	1,145
45 Brockagh ..	,,	34	453	401	200	201	11 5	18,884	1,522
46. Calary	,,	35	145	110	59	51	24 1	8,435	1,099
47. Cronebane .	,,	51	467	437	240	197	6 4	3,353	1,477
Avoca Town (pt) (a)			*9*	*6*	*2*	*4*	(a)		
48 Dunganstown East	D E D	46	463	430	227	203	7 1	6,302	6,377
49 Dunganstown South	,,	47	511	477	239	238	6 7	5,811	5,770
50 Dunganstown West (b)	,,	48	371	348	201	147	6 2	6,254	4,561
51. Ennereilly . ..	,,	49	328	317	174	143	3 4	4,884	3,646
Redcross Town (pt) (b)			*15*	*15*	*8*	*7*	(b)		
52 Glendalough	D.E D.	36	172	214	99	115	+ 24 4	15,294	1,412
53 Glenealy ...	,,	62	1,336	1,306	667	639	2 2	9,846	7,755
Ashford Town (pt) (c)			*231*	*193*	*106*	*87*	(c)	.	.
Rathnew—Merrymeeting Town (pt.) (d)			*75*	*85*	*38*	*47*	(d)	.	.
54 Kilbride . ..	D E.D.	52	501	506	278	228	+ 1 0	6,129	4,424
55 Kilcoole ..	,,	55	1,415	1,258	634	624	11 1	5,899	7,294
Greystones—Delgany Town (pt.) (e)			*63*	*38*	*20*	*18*	(e)		
Kilcoole Town			*655*	*605*	*296*	*309*	*7·6*	.	.
56 Killiskey . ..	D.E.D	63	605	550	281	269	9 1	5,891	4,352
Ashford Town (pt.) (c) ..			*176*	*153*	*78*	*75*	(c)		.
57. Knockrath	D E.D.	59	167	152	86	66	9·0	17,530	791
58 Moneystown	,,	37	180	194	115	79	+ 7·8	3,449	1,046
59. Newcastle Lower (j) ..	,,	56	1,226	1,157	577	580	5 6	6,174	6,842
Newcastle Town (j)			*129*	*125*	*61*	*64*	*3 1*		
Newtownmountkennedy—Killadreenan Town (pt.) (f) ...			*602*	*552*	*267*	*285*	(f)	.	.
60. Newcastle Upper .	D.E D	57	1,081	1,033	547	486	4 4	6,735	7,395
Kilpedder Town			*112*	*114*	*64*	*50*	+ *1 8*	.	.
Newtownmountkennedy—Killadreenan Town (pt) (f) .			*541*	*538*	*283*	*255*	(f)	.	.
61. Oldtown	D.E D.	38	295	257	126	131	12 9	4,807	2,924
Roundwood Town (pt.) (g) ...			*13*	*12*	*6*	*6*	(g)		.
62. Rathdrum (k) ..	D.E.D.	60	2,109	1,963	1,092	871	6·9	9,220	6,443
Ballinaclash Town (pt) (h) .			*21*	*17*	*11*	*6*	(h)		.
Rathdrum Town (k)			*1,314*	*1,269*	*697*	*572*	*3·4*	.	.
63. Togher	D.E.D.	39	376	458	241	217	+ 21·8	5,280	1,748
Roundwood Town (pt) (g) ...			*159*	*200*	*106*	*94*	(g)	.	.
64. Trooperstown	D E D.	61	181	177	107	70	2 2	4,997	804
65. Wicklow Rural	,,	64	1,611	1,536	757	779	4 7	8,276	9,223
Rathnew—Merrymeeting Town (pt) (d) ..			*817*	*780*	*383*	*397*	(d)	.	.
Shillelagh Rural District			**6,657**	**6,348**	**3,387**	**2,961**	**4·6**	**88,078**	**34,705**
66. Aghowle .	D E.D	66	351	291	161	130	17·1	4,093	1,641
67 Ballingate .	,,	67	407	429	237	192	+ 5 4	5,293	2,453
68. Ballinglen .. .	,,	76	251	244	123	121	2·8	4,357	1,437
69 Ballybeg . .	,,	77	245	227	131	96	7 3	4,559	1,314
70. Carnew . ..	,,	68	1,089	1,123	583	540	+ 3 1	5,901	4,608
Carnew Town			*522*	*532*	*264*	*268*	+ *1·9*		.
71. Coolattin (i)	D E.D.	69	278	235	109	126	15·5	3,870	2,362
72 Coolballintaggart	,,	78	430	399	207	192	7·2	10,054	1,186
73. Coolboy	,,	70	362	347	184	163	4·1	4,084	1,955
74 Cronelea	,,	71	222	202	102	100	9 0	3,406	1,234
75. Kilballyowen	,,	79	190	203	105	98	+ 6·8	4,346	1,456
76. Killinure .. .	,,	72	337	333	196	137	1 2	4,253	2,231
77. Kilpipe	,,	80	365	328	182	146	10 1	7,298	2,598
78. Money ..	,,	73	173	171	97	74	1 2	3,658	1,640
79 Rath	,,	74	327	316	172	144	3 4	3,996	2,492
80. Shillelagh .	,,	75	478	447	243	204	6·5	3,894	1,726
Shillelagh Town (pt.) (i) ..			*117*	*118*	*58*	*60*	*0 9*	.	
81. Tinahely ...	D E.D.	81	1,152	1,053	555	498	8·6	10,016	4,372
Tinahely Town			*420*	*375*	*192*	*183*	*10 7*		

(a) The town of Avoca stands on the D E Ds. of Avoca, Ballyarthur and Cronebane; the entire town contains 212 persons, an increase of 21 8% since 1951.

(b) The town of Redcross stands on the D.E.Ds of Ballyarthur, Dunganstown West and Ennereilly but no population resides in the portion in Dunganstown West, the entire town contains 100 persons, an increase of 2·0% since 1951.

(c) The town of Ashford stands on the D.E Ds of Glenealy and Killiskey; the entire town contains 346 persons, a decrease of 15 0% since 1951.

(d) The town of Rathnew—Merrymeeting stands on the D E.Ds of Glenealy and Wicklow Rural; the entire town contains 865 persons, a decrease of 3 0% since 1951.

(e) The town of Greystones—Delgany stands on the D E.Ds of Delgany, Greystones and Kilcoole; the entire town contains 3,565 persons, an increase of 1·2% since 1951

(f) The town of Newtownmountkennedy—Killadreenan stands on the D.E.Ds. of Newcastle Lower and Newcastle Upper; the entire town contains 1,090 persons, a decrease of 4 6% since 1951.

(g) The town of Roundwood stands on the D E Ds of Oldtown and Togher, the entire town contains 212 persons, an increase of 23 3% since 1951

(h) The town of Ballinaclash stands on the D.E Ds of Ballinaclash and Rathdrum; the entire town contains 107 persons There has been no change in population since 1951

(i) The town of Shillelagh stands on the D E Ds of Coolattin and Shillelagh but no population resides in the portion in Coolattin.

Principal Institutions included .—(j) Sanatorium, Newcastle; (k) St Kieran's School, Rathdrum St Colman's Hospital, Rathdrum.

TABLE 11 (*contd*) —POPULATION, AREA AND VALUATION BY DISTRICT ELECTORAL DIVISIONS.

District Electoral Divisions, etc		Reference no of D E D in Table VII of 1911 Census Report	Population 1951 Persons	Population 1956 Persons	Population 1956 Males	Population 1956 Females	Decrease per cent (+ = Increase)	Area	Valuation
							%	Acres	£
MUNSTER									
CLARE COUNTY			**81,329**	**77,176**	**40,868**	**36,308**	5 1	**787,704**	**358,821**
Ennis Urban District (*a*)			**6,097**	**5,741**	**2,698**	**3,043**	5 8	**469**	**17,020**
1. Ennis No 1 Urban	D E D.	27	966	1,115	511	604	+ 15 4	170	4,089
2 Ennis No. 2 Urban	,,	28	2,307	2,286	1,114	1,172	0 9	104	5,281
3. Ennis No 3 Urban	,,	29	564	434	211	223	23 0	68	2,087
4 Ennis No. 4 Urban	,,	30	2,260	1,906	862	1,044	15·7	127	5,563
Kilrush Urban District			**3,154**	**3,000**	**1,464**	**1,536**	4 9	**1,319**	**7,462**
5 Kilrush Urban	D E D.	104	3,154	3,000	1,464	1,536	4 9	1,319	7,462
Ballyvaghan Rural District			**3,009**	**2,882**	**1,498**	**1,384**	4 2	**71,629**	**21,783**
6. Abbey ...	D E.D.	1	491	429	222	207	12 6	6,214	2,667
7. Carran	,,	2	181	174	96	78	3·9	8,795	1,894
8. Castletown .	,,	3	153	146	81	65	4·6	6,223	1,619
9. Derreen . .	,,	4	217	178	105	73	18 0	4,670	1,160
10 Drumcreehy .	,,	5	360	345	180	165	4 2	5,187	1,719
Ballyvaghan Town .			*165*	*160*	*86*	*74*	*3 0*	.	
11. Glennagh .	D E D.	6	212	216	117	99	+ 1 9	7,072	902
12 Lisdoonvarna	,,	7	764	777	358	419	+ 1·7	3,205	3,810
Lisdoonvarna Town			*579*	*618*	*275*	*343*	+ *6 7*	.	
13 Mount Elva	D E D.	8	176	173	96	77	1 7	7,037	2,284
14 Noughaval .	,,	9	146	153	93	60	+ 4 8	6,442	2,585
15 Oughtmama .	,,	10	200	199	100	99	0 5	9,551	1,461
16. Rathborney . .	,,	11	109	92	50	42	15 6	7,233	1,682
Corrofin Rural District			**3,485**	**3,307**	**1,827**	**1,480**	5 1	**61,382**	**21,045**
17. Ballyeighter .	D.E.D.	12	75	68	39	29	9·3	2,313	353
18. Boston	,,	13	356	320	187	133	10 1	11,907	2,040
19. Corrofin .. .	,,	14	818	818	415	403	—	8,447	4,007
Corrofin Town .			*380*	*394*	*189*	*205*	+ *3·7*	.	.
20 Glenroe	D E.D	15	202	172	93	79	14 9	7,106	1,207
21 Killinaboy .. .	,,	16	379	359	195	164	5 3	7,733	3,766
22 Kiltoraght ..	,,	17	412	390	235	155	5 3	4,738	2,633
23 Muckanagh	,,	18	390	390	231	159	—	8,134	2,123
24. Rath . .	,,	19	377	338	185	153	10·3	3,881	1,994
25 Ruan	,,	20	476	452	247	205	5 0	7,123	2,922
Ennis Rural District			**13,033**	**12,963**	**6,955**	**6,008**	0·5	**112,790**	**78,786**
26. Clareabbey (*a*) .	D E D.	31	1,260	1,229	644	585	2·5	6,515	6,771
Clare Town . ..			*726*	*719*	*370*	*349*	*1·0*		.
27. Clenagh (*d*) .	D.E D	39	619	630	366	264	+ 1 8	7,437	14,608
28. Crusheen .	,,	21	532	492	264	228	7 5	7,139	3,107
29. Doora	,,	32	561	555	293	262	1·1	7,676	4,890
30 Drumline .	,,	40	313	302	165	137	3 5	3,579	3,885
31 Dysert .	,,	22	366	358	197	161	2·2	4,251	1,927
32. Ennis Rural (*e*)	,,	26	3,008	3,203	1,635	1,568	+ 6 5	7,169	7,748
Environs of Ennis (pt) (a) (e) .			*2,294*	*2,551*	*1,301*	*1,250*	+ *11 2*	.	.
33 Furroor ...	D.E.D.	34	409	406	225	181	0·7	9,234	905
34. Kilcloher .	,,	35	469	441	247	194	6·0	6,251	2,356
35. Killanniv	,,	36	589	581	311	270	1·4	6,574	2,469
36. Killone . .	,,	33	453	409	220	189	9·7	3,947	2,547
37. Kilnamona .	,,	37	608	571	319	252	6·1	6,508	3,924
38 Kilraghtis .	,,	23	273	245	142	103	10·3	3,535	1,432
39. Kinturk ..	,,	38	337	305	172	133	9·5	4,655	805
40. Newmarket	,,	41	1,014	1,049	574	475	+ 3·5	4,538	5,046
Newmarket on-Fergus Town (pt) (b)			*537*	*618*	*330*	*288*	(*b*)	.	.
41. Sixmilebridge ...	D E.D.	42	585	632	325	307	+ 8 0	3,878	3,795
Sixmilebridge Town (pt.) (c)			*180*	*241*	*119*	*122*	(*c*)	.	.
42. Spancelhill ..	D E D	24	362	326	187	139	9·9	4,527	2,396

(*a*) The Environs of Ennis stand on the D E Ds. of Clareabbey and Ennis Rural but no population resides in the portion in Clareabbey Ennis Urban District and Environs aggregate to 8,292 persons, a decrease of 1 0% since 1951

(*b*) The town of Newmarket on-Fergus stands on the D E Ds. of Newmarket and Urlan , the entire town contains 644 persons, an increase of 12 2% since 1951

(*c*) The town of Sixmilebridge stands on the D E Ds. of Sixmilebridge and Mountievers ; the entire town contains 449 persons, an increase of 12 8% since 1951

Principal Institutions included —(*d*) Shannon Airport , (*e*) Mental Hospital, Ennis , County Home, Ennis ; County Hospital, Ennis.

TABLE 11 (*contd*):—POPULATION, AREA AND VALUATION BY DISTRICT ELECTORAL DIVISIONS

District Electoral Divisions, etc.	Reference no. of D E D in Table VII of 1911 Census Report	Population 1951 Persons	Population 1956 Persons	Population 1956 Males	Population 1956 Females	Decrease per cent (+ = Increase)	Area	Valuation
						%	Acres	£
MUNSTER (contd.)								
CLARE COUNTY (contd.)								
Ennis Rural District (contd.)								
43. Templemaley .. D.E.D.	25	469	473	260	213	+ 0·9	5,384	2,597
44. Tomfinlough .. .. ,,	43	405	387	211	176	4·4	5,419	2,616
45. Urlan .. ,,	44	401	369	198	171	8·0	4,574	4,962
Newmarket-on-Fergus Town (pt.) (a)		*37*	*26*	*13*	*13*	(a)	.	
Ennistimon Rural District		**12,653**	**11,911**	**6,428**	**5,483**	**5 9**	**99,600**	**41,156**
46. Annagh . D.E.D.	51	838	787	425	362	6·1	6,954	2,226
47. Ballagh . ,,	45	386	388	219	169	+ 0 5	3,658	1,005
48. Ballyea . .. ,,	46	635	627	338	289	1·3	7,589	1,763
49. Ballysteen ... .. ,,	57	584	511	281	230	12 5	4,324	2,121
50. Ballyvaskin . ,,	52	443	407	237	170	8 1	5,145	1,930
51. Cloghaun ... ,,	58	321	275	156	119	14 3	4,172	1,304
52. Cloonanaha . . ,,	53	566	548	316	232	3 2	6,370	1,030
53. Clooney .. . ,,	47	383	350	196	154	8 6	4,087	1,230
54. Ennistimon ,,	48	2,346	2,273	1,164	1,109	3·1	6,383	6,497
Ennistimon Town		*1,291*	*1,215*	*595*	*620*	*5 9*	.	.
Lehinch Town (pt.) (b) .. .		*364*	*382*	*190*	*192*	(b)	.	.
55. Formoyle .. D.E.D.	54	352	302	167	135	14·2	5,923	788
56. Kilfenora ... . ,,	49	655	575	295	280	12 2	6,174	3,868
Kilfenora Town		*170*	*141*	*64*	*77*	*17 1*	.	
57. Killaspuglonane . D E D.	59	381	357	209	148	6 3	3,497	1,318
58. Killilagh . ,,	60	692	615	350	265	11 1	6,076	3,009
Fisher-street Town .		*74*	*78*	*47*	*31*	+ *5·4*	.	.
59. Kilshanny . . D E D.	61	218	210	114	96	3 7	2,099	772
60. Liscannor .. ... ,,	62	450	423	239	184	6 0	3,329	1,845
Liscannor Town . .		*146*	*139*	*77*	*62*	*4·8*	.	.
61. Lurraga ... ... D.E.D.	63	276	274	147	127	0 7	3,713	1,047
62. Magherareagh . .. ,,	50	494	475	276	199	3 8	6,010	1,338
63. Milltownmalbay ,,	55	1,559	1,503	737	766	3·6	4,571	4,396
Milltownmalbay Town		*781*	*782*	*376*	*406*	+ *0·1*	.	.
Spanish Point Town		*189*	*187*	*52*	*135*	*1·1*	.	.
64. Moy .. .. D.E.D.	56	824	777	440	337	5·7	6,341	2,336
Lehinch Town (pt.) (b)		*12*	*12*	*7*	*5*	(b)	.	.
65. Smithstown .. D.E.D.	64	250	234	122	112	6 4	3,185	1,333
Killadysert Rural District		**5,914**	**5,585**	**2,972**	**2,613**	**5 6**	**62,615**	**26,817**
66. Ballynacally ... .. D E D.	65	295	268	135	133	9·2	3,266	3,099
Ballynacally Town		*107*	*90*	*45*	*45*	*15 9*	.	.
67. Clondagad .. . D E.D.	66	507	468	252	216	7 7	6,526	1,402
Liscasey Town (pt.) (c) ..		*7*	*10*	*6*	*4*	(c)	.	.
68. Coolmeen .. . D E D.	71	421	396	217	179	5 9	5,397	2,304
69 Kilchreest ... ... ,,	67	715	654	353	301	8·5	6,328	3,028
70. Kilfiddane ... ... ,,	72	631	625	350	275	1 0	6,717	1,878
71 Killadysert .. . ,,	68	1,010	912	502	410	9·7	9,496	4,326
Killadysert Town ..		*315*	*298*	*152*	*146*	*5·4*	.	.
72. Killofin .. ... D.E.D.	73	572	535	292	243	6·5	5,830	3,484
Labasheeda Town . ..		*143*	*140*	*79*	*61*	*2·1*	.	.
73. Kilmurry .. D E D.	74	457	455	247	208	0 4	4,579	1,668
74. Liscasey ... ... ,,	69	477	450	251	199	5·7	6,570	1,007
Liscasey Town (pt) (c) ..		*112*	*111*	*54*	*57*	(c)	.	.
75. Lisheen . .. . D E D.	70	474	474	231	243	—	4,361	2,779
76. Rinealon ... ... ,,	75	355	348	142	206	2 0	3,545	1,342
Kilrush Rural District .		**15,976**	**14,846**	**7,871**	**6,975**	**7·1**	**136,188**	**52,502**
77. Cahermurphy .. D E.D	95	378	368	206	162	2·6	4,363	874
78. Cloonadrum .. ,,	81	642	605	315	290	5·8	4,482	2,144
Mullagh Town (pt.) (d)		*72*	*92*	*36*	*56*	(d)	.	.
79. Clooncoorha ... D E.D.	101	462	416	206	210	10 0	5,414	1,739

(*a*) The town of Newmarket-on-Fergus stands on the D.E.Ds. of Newmarket and Urlan; the entire town contains 644 persons an increase of 12 2% since 1951

(*b*) The town of Lehinch stands on the D.E Ds of Ennistimon and Moy; the entire town contains 394 persons, an increase of 4 8% since 1951

(*c*) The town of Liscasey stands on the D E Ds of Clondagad and Liscasey, the entire town contains 121 persons, an increase of 1 7% since 1951

(*d*) The town of Mullagh stands on the D E Ds. of Cloonadrum and Mullagh; the entire town contains 138 persons, an increase of 17 9% since 1951

TABLE 11 (*contd.*):—POPULATION, AREA AND VALUATION BY DISTRICT ELECTORAL DIVISIONS

District Electoral Divisions, etc		Reference no of D.E D in Table VII of 1911 Census Report	Population 1951 Persons	Population 1956 Persons	Population 1956 Males	Population 1956 Females	Decrease per cent (+ = Increase)	Area	Valuation
							%	Acres	£
MUNSTER (contd)									
CLARE COUNTY (contd.)									
Kilrush Rural District (contd)									
80. Cooraclare	D E D	96	758	666	364	302	12 1	5,571	2,099
Cooraclare Town (pt) (a)	.		*133*	*112*	*59*	*53*	*15·8*		
81. Creegh .	D E.D.	82	653	608	314	294	6·9	5,040	1,637
82 Doonbeg .	,,	83	909	902	474	428	0 8	5,308	2,234
Doonbeg Town			*212*	*227*	*116*	*111*	+ *7·1*	.	
83. Drumellihy (*a*)	D E D.	84	853	794	437	357	6 9	6,472	1,953
84 Einagh	,,	88	544	520	270	250	4·4	3,856	1,263
85 Glenmore	,,	97	546	489	266	223	10·4	8,183	1,301
Kilmihil Town (pt) (b)			*18*	*8*	*5*	*3*	(*b*)		
86. Kilballyowen .	D E D	76	561	551	306	245	1 8	6,705	2,011
87. Kilfearagh . ..	,,	89	428	429	227	202	+ 0 2	4,810	1,823
88 Kilkee ..	,,	90	1,677	1,565	748	817	6·7	1,296	4,914
*Kilkee Town** ...	.		*1,677*	*1,565*	*748*	*817*	*6 7*	*1,296*	*4,914*
89. Killard	D E.D	91	528	460	258	202	12 9	4,294	1,920
90· Killimer .	,,	102	648	583	310	273	10·0	5,694	2,818
91 Kilmihil ..	,,	98	674	648	356	292	3·9	5,523	2,120
Kilmihil Town (pt) (b)			*237*	*246*	*118*	*128*	(*b*)		
92. Kilmurry	D E D.	85	846	745	391	354	11·9	4,295	2,546
Quilty Town . ..	..		*187*	*149*	*74*	*75*	*20·3*	.	
93. Kilrush Rural	D.E D.	103	734	644	356	288	12 3	8,255	3,730
94. Knock .. .	,,	99	500	491	255	236	1·8	5,367	2,478
95. Knocknaboley	,,	86	563	543	296	247	3 6	7,725	1,140
96. Knocknagore	,,	92	356	338	179	159	5 1	5,144	1,302
97. Moveen .	,,	77	174	150	75	75	13·8	2,426	623
98 Moyarta .	,,	78	478	437	238	199	8 6	5,085	1,886
Carrigaholt Town (pt) (c)			*13*	*11*	*6*	*5*	(*c*)	.	
99. Mullagh .	D E D	87	485	449	256	193	7 4	4,157	1,376
Mullagh Town (pt) (d)			*45*	*46*	*21*	*25*	(*d*)	.	
100. Querrin ..	D E D	93	322	298	156	142	7·5	2,771	1,206
101. Rahona .	,,	79	661	564	299	265	14 7	4,681	2,040
Carrigaholt Town (pt.) (c)	.		*166*	*145*	*68*	*77*	(*c*)		.
102. St. Martin's	D.E D	94	155	150	77	73	3 2	2,446	1,262
103. Tullig	,	80	213	206	113	93	3·3	3,904	1,113
104. Tullycreen	,,	100	228	227	123	104	0·4	2,921	950
Meelick Rural District (formerly Limerick No. 2)			**5,499**	**5,053**	**2,700**	**2,353**	**8 1**	**68,657**	**30,363**
105. Ballycannan . ..	D E D.	113	167	167	84	83	—	2,795	1,084
106 Ballyglass	,,	114	794	719	341	378	9 4	3,816	3,294
Ardnacrusha (Castlebank) Town			*197*	*183*	*96*	*87*	*7·1*		.
Parteen Town			*120*	*106*	*51*	*55*	*11·7*	.	.
107. Cappavilla	D E D.	115	200	190	96	94	5·0	2,107	1,625
108. Castlecrine .	,,	116	262	248	149	99	5·3	4,685	1,284
109. Cloghera ..	,,	105	337	299	170	129	11·3	5,133	1,799
110. Cloontra .	,,	106	273	250	137	113	8·4	5,834	1,389
111. Cratloe .	,,	117	500	470	248	222	6·0	5,175	3,903
112. Fahymore . ..	,,	107	309	297	165	132	3 9	5,246	1,953
113. Killeely	,,	118	288	252	136	116	12·5	3,783	2,108
114 Killokennedy	,,	108	210	190	109	81	9 5	5,947	1,307
115. Kilseily .	,,	109	441	411	238	173	6 8	6,775	2,473
Broadford Town .	.		*166*	*155*	*87*	*68*	*6 6*	.	
116. Kiltenanlea	D E D.	110	646	599	310	289	7·3	5,287	3,584
Cloonlara Town			*145*	*157*	*81*	*76*	+ *8 3*	.	.
117. Lackareagh . .	D.E.D.	111	121	111	64	47	8 3	3,784	1,147
118. Mountievers .	,,	119	565	510	275	235	9·7	5,122	2,049
Sixmilebridge Town (pt.) (e) ..			*218*	*208*	*107*	*101*	(*e*)	.	
119. O'Briensbridge	D.E.D.	112	386	340	178	162	11 9	3,168	1,364
O'Briensbridge—Montpelier Town (pt.) (f)			*149*	*134*	*64*	*70*	(*f*)	.	.

* Kilkee is a town under the Towns Improvement (Ireland) Act, 1854.

(*a*) The town of Cooraclare stands on the D.E.Ds. of Cooraclare and Drumellihy but no population resides in the portion in Drumellihy.

(*b*) The town of Kilmihil stands on the D E.Ds. of Glenmore and Kilmihil; the entire town contains 254 persons, a decrease of 0 4% since 1951.

(*c*) The town of Carrigaholt stands on the D E Ds of Moyarta and Rahona, the entire town contains 156 persons, a decrease of 12 8% since 1951

(*d*) The town of Mullagh stands on the D E Ds of Cloonadrum and Mullagh, the entire town contains 138 persons, an increase of 17 9% since 1951

(*e*) The town of Sixmilebridge stands on the D E Ds of Sixmilebridge and Mountievers, the entire town contains 449 persons, an increase of 12 8% since 1951

(*f*) The town of O'Briensbridge—Montpelier stands on the D E D. of O'Briensbridge in Clare County and on the D.E D of Castleconnell in Limerick County; the entire town contains 251 persons, a decrease of 13·4% since 1951

TABLE 11 (*contd*)—POPULATION, AREA AND VALUATION BY DISTRICT ELECTORAL DIVISIONS.

District Electoral Divisions, etc.	Reference no of D.E D in Table VII of 1911 Census Report	Population 1951 Persons	Population 1956 Persons	Population 1956 Males	Population 1956 Females	Decrease per cent (+ = Increase)	Area	Valuation
						%	Acres	£
MUNSTER (contd.)								
CLARE COUNTY (contd.)								
Scarriff Rural District		**6,524**	**6,140**	**3,289**	**2,851**	**5 9**	**86,627**	**28,318**
120. Ayle ... D E D.	124	287	275	157	118	4·2	3,913	1,511
Feakle Town (pt.) (a) ...		*69*	*70*	*33*	*37*	(a)	.	.
121. Boherglass ... D.E.D.	125	282	265	147	118	6 0	4,193	1,627
122. Caherhurly (b) ... ,,	120	198	174	98	76	12 1	3,361	1,319
123. Cahermurphy ... ,,	126	157	126	75	51	19·7	4,491	303
124. Cappaghabaun .. ,,	137	173	153	85	68	11 6	8,170	821
125. Carrowbaun .. ,,	121	89	76	42	34	14 6	4,430	572
126. Cloonusker .. ,,	127	294	271	158	113	7·8	7,151	1,322
127. Coolreagh .. ,,	128	265	241	133	108	9·1	3,570	1,801
128. Corlea .. ,,	129	194	175	102	73	9 8	4,705	617
129. Derrynagittagh ,,	130	181	178	104	74	1 7	2,697	1,049
130 Drummaan .. ,,	138	586	560	306	254	4 4	7,263	2,600
Whitegate Town		*190*	*181*	*89*	*92*	*4 7*	.	.
131. Feakle ... D.E D.	131	462	456	254	202	1 3	4,127	1,481
Feakle Town (pt.) (a)		*58*	*71*	*41*	*30*	(a)	.	.
132 Inishcaltra North (c) .. D.E.D.	139	207	194	107	87	6·3	5,397	1,086
133. Inishcaltra South ,,	140	52	48	21	27	7·7	427	241
134. Killaloe ,,	122	1,271	1,181	581	600	7·1	4,910	4,034
Killaloe Town		*951*	*888*	*419*	*469*	*6·6*	.	.
135 Mountshannon .. D.E.D.	141	220	210	119	91	4 5	4,105	738
Mountshannon Town (pt.) (c)		*107*	*108*	*54*	*54*	+ *0 9*	.	.
136. Ogonnelloe ... D E.D.	123	486	458	241	217	5 8	6,679	2,801
137. Scarriff ,,	142	1,120	1,099	559	540	1 9	7,038	4,395
Scarriff—Tomgraney Town (pt.) (b)		*620*	*608*	*292*	*316*	*1 9*	.	.
Tulla Rural District		**5,985**	**5,748**	**3,166**	**2,582**	**4 0**	**86,428**	**34,069**
138. Ballyblood .. D E.D.	132	139	130	78	52	6·5	2,620	947
139. Ballynahinch ,,	149	388	384	218	166	1 0	4,870	2,663
140. Caher ,,	150	310	309	171	138	0 3	6,630	1,496
141. Clooney ... ,,	143	266	242	126	116	9·0	4,657	2,918
142. Dangan ... ,,	144	205	210	109	101	+ 2 4	3,822	1,867
143. Glendree ,,	151	200	188	101	87	6 0	4,408	863
144. Kilkishen ,,	133	598	583	320	263	2·5	5,066	3,041
Kilkishen Town		*145*	*134*	*68*	*66*	*7 6*	.	.
145. Killanena .. D.E.D.	152	463	438	251	187	5 4	8,683	1,246
146. Killuran ,,	134	478	470	264	206	1·7	5,414	2,209
147. Kiltannon (d) ,,	153	168	163	94	69	3·0	4,661	1,347
148. Kyle ... ,,	135	308	297	176	121	3 6	4,213	1,614
149. Loughea ... ,,	154	206	190	110	80	7 8	5,546	724
150. Newgrove .. ,,	145	325	298	167	131	8 3	5,524	2,115
151. Quin ... ,,	146	459	450	242	208	2 0	4,544	2,850
Quin Town ...		*101*	*111*	*57*	*54*	+ *9 9*		.
152. Rathclooney ... D E.D.	147	178	174	92	82	2·2	3,027	1,017
153. Rossroe ... ,,	136	266	276	150	126	+ 3 8	3,983	2,296
154. Toberbreeda ... ,,	148	185	180	104	76	2·7	3,946	1,089
155. Tulla ,,	155	843	766	393	373	9·1	4,814	3,767
Tulla Town (pt.) (d)		*463*	*406*	*184*	*222*	*12·3*	.	.
CORK CITY AND COUNTY		**341,284**	**336,663**	**167,952**	**168,711**	**1 4**	**1,843,299**	**1,563,035**
CORK CITY (or County Borough)‡		**82,884**	**80,011**	**37,544**	**42,467**	**3·5**	**3,346**	**311,844**
1. Cork No. 1 Urban (Centre Ward) D E.D.	89	1,251	903	422	481	27·8	23	27,446†
2 Cork No. 2 Urban (North Centre Ward) ,,	86, 90	1,438	1,218	643	575	15·3	37	25,697†
3. Cork No 3 Urban (North East Ward) ,,	82	13,025	12,624	5,907	6,717	3·1	967	52,378†

† Excludes valuation of gas, water and electric mains, etc., assessed for the City (and included in the valuation thereof) but not apportioned between the D.E Ds.

‡ See explanatory notes

(a) The town of Feakle stands on the D E Ds of Ayle and Feakle; the entire town contains 141 persons, an increase of 11 0% since 1951

(b) The town of Scarriff—Tomgraney stands on the D E Ds of Caherhurly and Scarriff but no population resides in the portion in Caherhurly

(c) The town of Mountshannon stands on the D E Ds of Inishcaltra North and Mountshannon but no population resides in the portion in Inishcaltra North

(d) The town of Tulla stands on the D E.Ds of Kiltannon and Tulla but no population resides in the portion in Kiltannon.

TABLE 11 (*contd.*):—POPULATION, AREA AND VALUATION BY DISTRICT ELECTORAL DIVISIONS.

District Electoral Divisions, etc	Reference no. of D.E.D. in Table VII of 1911 Census Report	Population 1951 Persons	Population 1956 Persons	Population 1956 Males	Population 1956 Females	Decrease per cent (+ = Increase)	Area	Valuation
						%	Acres	£
MUNSTER (contd.)								
CORK CITY AND COUNTY (contd.)								
CORK CITY (or County Borough) (contd.)								
4. Cork No. 4 Urban (North West Ward) ... D.E.D.	83, 84, 85, 87	27,097	22,843	10,527	12,316	15 7	595	47,456†
5. Cork No. 5 Urban (South Ward) . . ,,	93, 95	24,616	22,072	10,299	11,773	10 3	745	77,207†
6. Cork No. 6 Urban (South Centre Ward) ... ,,	91	1,025	676	314	362	34·0	34	22,391†
7. Cork No. 7 Urban (West Ward) ... .. ,,	88, 92, 94	6,115	4,301	1,918	2,383	29·7	110	22,884†
—††Area added from Bishopstown D.E.D.	97 (pt.)	1,278	1,149	552	597	10 1	71	2,326†
—††Area added from Blackrock ,,	96 (pt.)	2,045	5,369	2,628	2,741	+ 162·5	334	11,792†
—††Area added from St. Mary's ,,	98 (pt.)	4,994	8,856	4,334	4,522	+ 77·3	430	13,843†
CORK COUNTY		**258,400**	**256,652**	**130,408**	**126,244**	**0 7**	**1,839,953**	**1,251,191**
Clonakilty Urban District		**2,742**	**2,517**	**1,149**	**1,368**	**8 2**	**1,091**	**7,842**
8. Clonakilty Urban ... D.E.D.	46	2,742	2,517	1,149	1,368	8 2	1,091	7,842
Cobh Urban District (*a*)		**5,711**	**5,169**	**2,345**	**2,824**	**9 5**	**571**	**21,638**
9. Cobh Urban ... ... D.E.D.	105, 107	5,711	5,169	2,345	2,824	9·5	571	21,638
Fermoy Urban District (*b*)		**4,017**	**3,427**	**1,541**	**1,886**	**14 7**	**329**	**12,485**
10. Fermoy Urban ... ... D.E.D.	143	4,017	3,427	1,541	1,886	14 7	329	12,485
Kinsale Urban District (*c*)		**1,930**	**1,612**	**675**	**937**	**16 5**	**273**	**5,888**
11 Kinsale Urban ... .. D.E.D.	210	1,930	1,612	675	937	16 5	273	5,888
Macroom Urban District (*d*)		**2,277**	**2,186**	**1,035**	**1,151**	**4 0**	**2,718**	**7,242**
12. Macroom Urban ... D.E.D.	229	2,277	2,186	1,035	1,151	4 0	2,718	7,242
Mallow Urban District ...		**5,583**	**5,729**	**2,724**	**3,005**	+ **2 6**	**1,606**	**16,324**
13. Mallow North Urban ... D.E.D.	254	3,315	3,205	1,497	1,708	3 3	956	9,710
14. Mallow South Urban ... ,,	255	2,268	2,524	1,227	1,297	+ 11 3	650	6,614
Middleton Urban District (*e*) . ..		**2,828**	**2,784**	**1,344**	**1,440**	**1 6**	**380**	**9,492**
15. Middleton Urban ... D.E.D.	272	2,828	2,784	1,344	1,440	1 6	380	9,492
Skibbereen Urban District		**2,341**	**2,202**	**1,007**	**1,195**	**5 9**	**1,006**	**7,886**
16. Skibbereen Urban . D.E.D.	313	2,341	2,202	1,007	1,195	5 9	1,006	7,886
Youghal Urban District		**4,752**	**4,841**	**2,232**	**2,609**	+ **1 9**	**1,203**	**15,966**
17. Youghal Urban .. .. D.E.D.	343	4,752	4,841	2,232	2,609	+ 1·9	1,203	15,966
Bandon Rural District		**13,894**	**13,782**	**7,098**	**6,684**	**0 8**	**101,481**	**75,711**
18. Ballinadee .. ... D.E.D.	9	351	346	199	147	11 4	4,266	2,420
19. Ballygroman ... ... ,,	18	442	412	232	180	6 8	4,483	3,232
20. Ballymodan . .. ,,	1	1,819	1,831	889	942	+ 0 7	7,021	8 096
Environs of Bandon (pt.) (f) ...		*1,123*	*1,109*	*509*	*600*	(*f*)	.	.
Oldchapel Town		*103*	*82*	*38*	*44*	*20·4*	.	.
21. Ballymurphy (*g*) .. D.E.D.	5	607	596	409	187	1 8	3,680	2,503
22. Bandon .. .. ,,	2	2,527	2,502	1,162	1,340	1·0	197	8,762
Bandon Town (f)*		*2,527*	*2,502*	*1,162*	*1,340*	*1·0*	*197*	*8,762*

* Bandon is a town under the Towns Improvement (Ireland) Act, 1854

† Excludes valuation of gas, water and electric mains, etc., assessed for the City (and included in the valuation thereof) but not apportioned between the D.E.Ds.

†† Area added to Cork County Borough under the Local Government Provisional Orders Confirmation Act, 1955.

(*a*) Cobh Urban District and Environs aggregate to 6,066 persons, an increase of 0·5% since 1951

(*b*) Fermoy Urban District and Environs aggregate to 3,674 persons, a decrease of 10 1% since 1951.

(*c*) Kinsale Urban District and Environs aggregate to 1,808 persons, a decrease of 15·0% since 1951.

(*d*) Macroom Urban District and Environs aggregate to 2,277 persons, a decrease of 2·4% since 1951.

(*e*) Middleton Urban District and Environs aggregate to 3,144 persons, an increase of 3 4% since 1951.

(*f*) The Environs of Bandon stand on the D.E.Ds of Ballymodan, Inishannon and Kilbrogan but no population resides in the portion in Inishannon; the entire environs contain 1,319 persons, an increase of 1·7% since 1951 Bandon Town and Environs aggregate to 3,821 persons, a decrease of 0 1% since 1951.

Principal Institution included :—(*g*) St. Patrick's Industrial School.

TABLE 11 (*contd*) —POPULATION, AREA AND VALUATION BY DISTRICT ELECTORAL DIVISIONS.

District Electoral Divisions, etc		Reference no of D.E.D in Table VII of 1911 Census Report	Population 1951 Persons	Population 1956 Persons	Population 1956 Males	Population 1956 Females	Decrease per cent (+ = Increase)	Area	Valuation
							%	Acres	£
MUNSTER (contd.)									
CORK COUNTY (contd)									
Bandon Rural District (contd.)									
23. Baurleigh ..	D.E D.	10	267	248	126	122	7 1	3,164	1,319
24. Bengour ..	"	13	272	270	135	135	0 7	4,092	1,993
25 Boulteen . ..	"	14	511	477	253	224	6 7	5,263	3,063
26. Brinny . .	"	3	531	530	292	238	0·2	5,243	3,561
27. Cashel	"	15	279	281	156	125	+ 0 7	3,734	1,986
28 Inishannon (*a*)	"	6	699	686	341	345	1 9	4,917	3,903
Inishannon Town	..		*240*	*209*	*99*	*110*	*12 9*		.
29. Kilbonane ...	D.E.D.	19	465	503	259	244	+ 8 2	4,941	3,187
30. Kilbrittain . .	"	11	362	356	195	161	1 7	3,432	1,869
Kilbrittain Town ..	.		*80*	*96*	*50*	*46*	+ *20·0*	.	.
31. Kilbrogan ..	D.E.D.	4	1,050	1,035	528	507	1·4	8,722	6,989
Environs of Bandon (pt.) (a)	.		*174*	*210*	*94*	*116*	(*a*)	.	.
32. Knockavilly .	D E D.	7	266	281	138	143	+ 5 6	3,660	1,944
33. Knockroe .	"	8	447	492	250	242	+ 10·1	4,859	2,898
34 Moviddy ..	"	20	908	907	463	444	0 1	7,664	5,422
Crookstown Town .			*126*	*135*	*65*	*70*	+ *7·1*	.	.
35 Murragh . .	D.E D.	16	404	371	212	159	8 2	4,556	2,321
36. Rathclarin	"	12	515	492	248	244	4 5	5,269	2,946
37 Teadies .	"	17	616	600	304	296	2 6	4,764	3,221
Enniskeen Town	..		*177*	*186*	*81*	*105*	+ *5·1*	.	.
38. Templemartin . .	D.E.D.	21	556	566	307	259	+ 1·8	7,554	4,076
			8,565	**8,061**	**4,164**	**3,897**	**5 0**	**107,268**	**29,782**
Bantry Rural District ...	...								
39. Ahil	D.E D.	34	334	276	160	116	17·4	13,993	923
40 Bantry Rural	"	22	777	770	399	371	0 9	7,991	4,173
Ballylicky Town (pt) (b)	..		*58*	*80*	*27*	*53*	(*b*)	.	.
41. Bantry Urban . .	D E.D.	23	2,319	2,211	1,058	1,153	4·7	2,495	7,354
*Bantry Town**	...		*2,319*	*2,211*	*1,058*	*1,153*	*4 7*	*2,495*	*7,354*
42. Douce	D.E D.	35	387	370	207	163	4·4	9,202	1,249
43. Durrus East ..	"	27	238	215	114	101	9 7	4,160	1,134
44. Durrus West .. .	"	28	440	409	220	189	7·0	5,216	1,717
Durrus Town ...			*117*	*109*	*53*	*56*	*6 8*	.	.
45. Glanlough	D E D.	29	295	261	147	114	11·5	3,800	725
46. Glengarriff	"	32	733	726	367	359	1·0	11,145	2,549
Ballylicky Town (pt.) (b)	..		*90*	*93*	*38*	*55*	(*b*)	.	.
Glengarriff Town (pt) (c)			*55*	*89*	*39*	*50*	(*c*)	.	.
47. Kealkill	D.E D.	36	488	438	229	209	10 2	7,504	1,766
Kealkill Town ..	.		*94*	*91*	*42*	*49*	*3 2*		.
48 Kilcaskan .	D.E D.	33	957	880	455	425	8 0	16,574	2,439
Glengarriff Town (pt.) (c)	...		*317*	*309*	*144*	*165*	(*c*)	.	.
49 Mealagh ..	D E D	24	431	418	228	190	3 0	7,175	1,530
50. Scart	"	25	386	348	189	159	9 8	5,754	1,394
51. Seefin	"	30	319	320	161	159	+ 0 3	5,050	1,073
52. Sheepshead	"	31	357	324	177	147	9 2	6,156	1,093
53 Whiddy . .	"	26	104	95	53	42	8 7	1,053	663
			5,937	**5,574**	**2,907**	**2,667**	**6 1**	**74,800**	**15,010**
Castletown Rural District . .									
54 Adrigole ...	D.E D.	37	884	842	448	394	4 8	15,464	1,556
Adrigole Town	.		*64*	*73*	*35*	*38*	+ *14 1*	.	.
55. Bear .. .	D.E D	38	534	493	272	221	7 7	4,491	1,645
56 Coulagh	"	41	865	784	398	386	9 4	10,209	2,185
Allihies Town .			*82*	*85*	*36*	*49*	+ *3 7*	.	
57. Curryglass	D E D	39	503	476	255	221	5 4	9,212	1,401
58. Kilcatherine .	"	42	1,076	978	518	460	9 1	15,062	2,314
Eyeries Town .			*85*	*76*	*34*	*42*	*10·6*	.	.
59. Killaconenagh ..	D E D.	40	1,358	1,318	653	665	2 9	10,733	4,144
Castletown Bearhaven Town			*773*	*721*	*350*	*371*	*6 7*		.
60. Kilnamanagh ...	D E D.	43	717	683	363	320	4 7	9,129	1,773

* Bantry is a town under the Towns Improvement (Ireland) Act, 1854.

(*a*) The Environs of Bandon stand on the D E.Ds of Ballymodan, Inishannon and Kilbrogan but no population resides in the portion in Inishannon ; the entire environs contain 1,319 persons, an increase of 1·7% since 1951 Bandon Town and Environs aggregate to 3,821 persons, a decrease of 0·1% since 1951

(*b*) The town of Ballylicky stands on the D.E.Ds of Bantry Rural and Glengarriff ; the entire town contains 173 persons, an increase of 16 9% since 1951

(*c*) The town of Glengarriff stands on the D E Ds of Glengarriff and Kilcaskan ; the entire town contains 398 persons, an increase of 7 0% since 1951.

TABLE 11 (*contd.*):—POPULATION, AREA AND VALUATION BY DISTRICT ELECTORAL DIVISIONS.

District Electoral Divisions, etc	Reference no. of D.E.D. in Table VII of 1911 Census Report	Population 1951 Persons	Population 1956 Persons	Population 1956 Males	Population 1956 Females	Decrease per cent (+ = Increase)	Area	Valuation
						%	Acres	£
MUNSTER (contd.)								
CORK COUNTY (contd.)								
Clonakilty Rural District		**10,471**	**10,149**	**5,345**	**4,804**	**3·1**	**79,895**	**48,910**
61. Abbeymahon ... ... D.E.D.	59	710	680	381	299	4 2	4,489	3,266
62. Ardfield .. .. ,,	52	668	610	323	287	8·7	4,433	3,055
63. Argideen . .. ,,	44	429	396	220	176	7·7	4,021	1,826
64. Butlerstown .. ... ,,	60	595	584	307	277	1 8	4,279	3,076
Butlerstown Town .. .		*78*	*70*	*36*	*34*	*10 3*	.	.
65. Cahermore . .. D.E.D.	53	497	453	244	209	8·9	4,787	1,859
66. Castleventry . ... ,,	54	282	273	157	116	3 2	3,225	1,348
67. Clonakilty Rural ... ,,	45	810	892	456	436	+ 10 1	6,174	4,271
Shannon Vale Town (pt.) (a)		*73*	*76*	*36*	*40*	(a)	.	.
68. Coolcraheen .. D.E.D	55	554	531	282	249	4 2	4,174	2,344
69. Courtmacsherry ... .. ,,	61	565	549	283	266	2 8	2,290	2,251
Courtmacsherry Town .		*235*	*240*	*109*	*131*	+ *2·1*	.	.
70. Derry .. .. D.E.D.	56	508	436	234	202	14 2	4,289	2,227
71. Kilkerranmore . ... ,,	47	400	391	219	172	2 3	3,724	2,259
72. Kilmaloda East ... ,,	62	306	291	150	141	4·9	3,369	1,664
73. Kilmaloda West ... ,,	63	234	197	110	87	15 8	2,901	1,401
74. Kilmoylerane .. .. ,,	48	267	264	137	127	1 1	3,478	1,619
75. Kilnagross . ,,	49	462	460	244	216	0 4	3,952	2,189
Shannon Vale Town (pt.) (a)		*11*	*8*	*4*	*4*	(a)		.
76. Knocks ... ... D.E.D.	50	277	291	157	134	+ 5 1	3,173	1,510
77. Rathbarry .. ... ,,	57	501	494	262	232	1·4	4,076	2,734
78. Rosscarbery ... ... ,,	58	770	739	349	390	4 C	2,472	2,643
Rosscarbery Town		*400*	*391*	*169*	*222*	*2 3*	.	.
79. Rossmore ... .. D.E.D.	51	319	295	162	133	7·5	3,343	1,908
80. Templeomalus ... .. ,,	64	704	710	362	348	+ 0 9	4,367	3,089
81. Timoleague ... ... ,,	65	613	613	306	307	—	2,879	2,371
Timoleague Town		*268*	*282*	*140*	*142*	+ *5 2*	.	.
Cork Rural District‡		**56,066**	**61,954**	**30,341**	**31,613**	+ **10 5**	**166,402**	**267,840**
82. Ballincollig ... ... D.E.D.	66	1,783	1,873	977	896	+ 5 0	7,813	9,662
Ballincollig Town		*837*	*983*	*514*	*469*	+ *17·4*	.	.
Carrigrohane Town		*149*	*122*	*65*	*57*	*18·1*	.	.
83. Ballygarvan ... ... D.E.D.	69	524	516	277	239	1·5	4,328	2,794
84. Ballynaglogh .. ... ,,	78	246	247	132	115	+ 0 4	3,947	1,756
85. Bishopstown (*h*)‡ ... ,,	97 (pt.)	7,890	9,472	4,354	5,118	+ 20 1	2,337	39,661
Cork South City Suburbs (pt.)‡ .		*7,890*	*9,472*	*4,354*	*5,118*	‡	*2,337*	*39,661*
86. Blackpool .. ... D.E.D.	72	577	578	307	271	+ 0 2	7,302	3,235
87. Blackrock (*i*)‡ .. . ,,	96 (pt.)	14,773	16,705	7,659	9,046	+ 13 1	2,462	63,440
Cork South City Suburbs (pt.)‡ .		*14,773*	*16,705*	*7,659*	*9,046*	‡	*2,462*	*63,440*
88. Blarney ... .. D.E.D.	73	1,896	1,924	918	1,006	+ 1·5	5,759	7,811
Blarney Town		*951*	*1,001*	*479*	*522*	+ *5 3*	.	.
Tower Town (pt) (b)		*42*	*48*	*25*	*23*	(b)	.	.
89. Caherlag ... ... D.E.D.	108	1,723	1,853	936	917	+ 7·5	6,701	9,643
Ballytrasna Town		*230*	*218*	*101*	*117*	*5 2*	.	.
Brooklodge Town . ..		*138*	*141*	*76*	*65*	+ *2·2*	.	.
Glanmire Town (pt.) (c) .		*85*	*74*	*35*	*39*	(c)	.	.
Glounthane Town		*150*	*142*	*64*	*78*	*5·3*	.	.
St. Lappans Town		*39*	*264*	*139*	*125*	+ *576 9*	.	.
90. Carrigaline ... . D.E.D.	76	1,691	1,808	922	886	+ 6 9	6,139	9,767
Carrigaline Town (pt.) (d) ...		*307*	*406*	*210*	*196*	(d)	.	.
Currabinny Town . ..		*45*	*54*	*19*	*35*	+ *20·0*	.	.
Environs of Passage West (pt.) (e)		*95*	*93*	*47*	*46*	(e)	.	.
Loughbeg or Ringaskiddy Town ..		*414*	*370*	*196*	*174*	*10·6*	.	.
Shanbally—Coolmore Town ..		*225*	*284*	*154*	*130*	+ *26·2*	.	.
91. Carrignavar ... ... D.E.D.	79	580	549	289	260	5·3	8,163	2,760
Carrignavar Town (pt.) (f) ...		*113*	*101*	*52*	*49*	(f)	.	.
92. Carrigrohane Beg .. D.E.D.	67	826	960	515	445	+ 16 2	5,732	5,458
93. Cobh Rural ... .. ,,	104, 106	2,138	2,614	1,424	1,190	+ 22 3	6,557	10,252
Belvelly Town		*70*	*94*	*60*	*34*	+ *34 3*	.	.
Carrigaloe Town		*90*	*115*	*58*	*57*	+ *27·8*	.	.
Environs of Cobh (g)		*324*	*897*	*415*	*482*	+ *176 9*	.	.

‡ See explanatory notes.

(*a*) The town of Shannon Vale stands on the D E Ds of Clonakilty Rural and Kilnagross, the entire town contains 84 persons. There has been no change in population since 1951

(*b*) The town of Tower stands on the D.E Ds of Blarney and Matehy, the entire town contains 236 persons, an increase of 7 3% since 1951.

(*c*) The town of Glanmire stands on the D.E.Ds of Caherlag and Rathcooney; the entire town contains 309 persons, a decrease of 18 3% since 1951.

(*d*) The town of Carrigaline stands on the D.E Ds of Carrigaline (Cork Rural District), Carrigaline (Kinsale Rural District) and Liscleary; the entire town contains 606 persons, an increase of 8 6% since 1951.

(*e*) The Environs of Passage West stand on the D E Ds of Carrigaline and Monkstown Rural, the entire environs contain 114 persons, a decrease of 5 0% since 1951. Passage West Town and Environs aggregate to 2,638 persons, a decrease of 5 0% since 1951.

(*f*) The town of Carrignavar stands on the D E.Ds of Carrignavar and Whitechurch; the entire town contains 101 persons, a decrease of 14 4% since 1951.

(*g*) Cobh Urban District and Environs aggregate to 6,066 persons, an increase of 0 5% since 1951.

Principal Institutions included:—(*h*) Bon Secour Hospital, Bishop's mill-lands, (*i*) St. Finbarr's Hospital; Bessboro' Convent.

TABLE 11 (*contd*) —POPULATION, AREA AND VALUATION BY DISTRICT ELECTORAL DIVISIONS.

District Electoral Divisions, etc	Reference no of D E D in Table VII of 1911 Census Report	Population 1951 Persons	Population 1956 Persons	Population 1956 Males	Population 1956 Females	Decrease per cent (+ = Increase)	Area	Valuation
						%	Acres	£
MUNSTER (contd)								
CORK COUNTY (contd)								
Cork Rural District (contd.)								
94 Douglas D E.D.	99	2,744	3,018	1,557	1,461	+ 10 0	6,853	12,102
Cork South City Suburbs (pt)‡ ...		*2,056*	*2,425*	*1,219*	*1,206*	‡		
95 Dripsey D E D	101	752	784	410	374	+ 4 3	6,375	3,910
Model Village Town (pt) (a)		*90*	*124*	*66*	*58*	(a)	.	.
96 Dunderrow D E.D	70	492	467	253	214	5 1	5,230	2,704
97. Firmount . ,,	102	404	410	236	174	+ 1 5	5,009	2,534
98 Glenville . ,,	80	308	297	159	138	3 6	5,118	1,212
Glenville Town . . .		*167*	*150*	*78*	*72*	*10 2*	.	.
99. Greenfort D E D.	74	375	376	204	172	+ 0 3	5,018	2,879
100 Inishkenny . . ,,	71	572	645	348	297	+ 12 8	4,396	4,323
101 Killeagh ,,	81	445	410	226	184	7·9	5,378	2,485
Templemichael Town (pt) (b)		*21*	*14*	*7*	*7*	(b)		.
102 Knockantota D E D	75	319	290	168	122	9 1	4,287	1,632
103 Knockraha ,,	109	396	388	205	183	2 0	6,046	3,116
104 Lehenagh ,,	100	615	712	374	338	+ 15·8	3,261	5,078
Cork South City Suburbs (pt)‡		*94*	*119*	*59*	*60*	‡	.	.
105. Matehy . D E.D.	103	922	976	492	484	+ 5 9	6,845	4,756
Cloghroe Town . .		*82*	*117*	*57*	*60*	+ *42·7*	.	.
Tower Town (pt.) (c) . .		*178*	*188*	*89*	*99*	(c)	.	
106 Monkstown Rural D E D.	77a	281	311	155	156	+ 10 7	1,785	2,126
Environs of Passage West (pt.) (d)		*25*	*21*	*10*	*11*	(d)		.
107. Monkstown Urban . . D.E.D.	77b	2,658	2,524	1,208	1,316	5 0	992	8,678
Passage West Town (d)*		*2,658*	*2,524*	*1,208*	*1,316*	*5 0*	*992*	*8,678*
108. Ovens . . . D E D.	68	561	587	300	287	+ 4 6	4,194	3,310
109 Rathcooney (g) ,,	111	2,171	2,550	1,414	1,136	+ 17 5	7,947	11,449
Cork North City Suburbs (pt)‡ .		*151*	*444*	*221*	*223*	‡	.	.
Glanmire Town (pt) (e)		*293*	*235*	*121*	*114*	(e)		.
Sallybrook—Riverstown Town (pt.) (f)		*367*	*327*	*165*	*162*	(f)	.	.
Templemichael Town (pt) (b) .		*29*	*91*	*48*	*43*	(b)	.	
110. Riverstown (k) . D.E.D.	110	718	1,124	550	574	+ 56 5	7,084	5,044
Sallybrook—Riverstown Town (pt)(f)		*178*	*184*	*96*	*88*	(f)	.	.
Sarsfield's Court Town		*8*	*421*	*176*	*245*	+ *5,12 56*	.	.
111 St Mary's (l)‡ . D E.D.	98 (pt)	5,552	5,910	2,816	3,094	+ 6·4	5,928	17,837
Cork North City Suburbs (pt.)‡ .		*4,907*	*5,252*	*2,491*	*2,761*	‡	.	.
Kerrypike Town . .		*172*	*192*	*96*	*96*	+ *11 6*	.	.
112. Whitechurch D E.D.	112	1,134	1,076	556	520	5 1	7,416	6,426
Carrignavar Town (pt.) (g)		*5*	—	—	—	(g)	.	.
Dunmanway Rural District . ..		**9,309**	**8,826**	**4,648**	**4,178**	**5 2**	**103,920**	**37,368**
113. Aultagh . . ... D.E D.	118	445	403	214	189	9 4	6,022	1,854
114. Ballingurteen . .. ,,	113	675	618	341	277	8 4	5,888	2,741
115. Ballymoney . ,,	114	828	816	412	404	1 4	5,682	3,734
Ballyneen Town		*281*	*293*	*134*	*159*	+ *4 3*	. .	
116. Bealanagarry . . D.E.D.	119	301	288	148	140	4 3	10,521	995
117. Bealock .. ,,	120	367	345	180	165	6 0	7,023	1,252
Inchigeelagh Town (pt.) (h) .		*32*	*29*	*11*	*18*	(h)		.
118 Carrigboy . . . D E D	121	550	520	288	232	5 4	7,357	2,239
119 Castletown ... . . ,,	115	416	400	228	172	3 8	4,760	2,140
120 Coolmountain . ,,	122	566	541	289	252	4 4	8,954	2,041
121. Drinagh ... ,,	124	373	389	207	182	+ 4 3	3,666	1,460
122 Dunmanway North ,,	125	1,306	1,261	610	651	3 4	5,505	3,900
Dunmanway Town (pt) (i)		*936*	*872*	*410*	*462*	(i)	.	.
123 Dunmanway South . D E D.	126	1,155	1,065	558	507	7 8	4,800	4,064
Dunmanway Town (pt.) (i)		*655*	*620*	*308*	*312*	(i)	.	.
124 Garrown ... D.E D.	127	333	312	167	145	6 3	9,726	1,314
125. Kinneigh .. . . ,,	116	528	478	259	219	9·5	5,720	2,725
126. Manch . . . ,,	117	591	554	291	263	6 3	6,139	2,638
127. Milane . ,,	128	210	208	112	96	1·0	5,200	1,391
128 Teerelton ... .. ,,	123	665	628	344	284	5 6	6,957	2,880

* Passage West is a town under the Towns Improvement (Ireland) Act, 1854

‡ See explanatory notes.

(*a*) The town of Model Village stands on the D E Ds of Dripsey and Magourney ; the entire town contains 212 persons, an increase of 22 5% since 1951

(*b*) The town of Templemichael stands on the D E Ds of Killeagh and Rathcooney ; the entire town contains 105 persons, an increase of 110 0% since 1951.

(*c*) The town of Tower stands on the D E Ds of Blarney and Matehy ; the entire town contains 236 persons, an increase of 7·3% since 1951.

(*d*) The Environs of Passage West stand on the D E Ds of Carrigaline and Monkstown Rural ; the entire environs contain 114 persons, a decrease of 5 0% since 1951. Passage West Town and Environs aggregate to 2,638 persons, a decrease of 5 0% since 1951

(*e*) The town of Glanmire stands on the D E Ds of Caherlag and Rathcooney ; the entire town contains 309 persons, a decrease of 18 3% since 1951.

(*f*) The town of Sallybrook—Riverstown stands on the D E Ds of Rathcooney and Riverstown , the entire town contains 511 persons, a decrease of 6·2% since 1951.

(*g*) The town of Carrignavar stands on the D E.Ds of Carrignavar and Whitechurch ; the entire town contains 101 persons, a decrease of 14 4% since 1951.

(*h*) The town of Inchigeelagh stands on the D E.Ds of Bealock and Inchigeelagh ; the entire town contains 159 persons, an increase of 11 2% since 1951.

(*i*) The town of Dunmanway stands on the D E Ds of Dunmanway North and Dunmanway South ; the entire town contains 1,492 persons, a decrease of 6·2% since 1951.

Principal Institutions included :—(*j*) Our Lady of Good Counsel Mental Hospital, Lotamore ; (*k*) St. Stephen's Hospital ; (*l*) Shanakiel Hospital ; Cork Mental Hospital , St. Mary's Orthopaedic Hospital, Knocknaheeny

TABLE 11 (*contd*) —POPULATION, AREA AND VALUATION BY DISTRICT ELECTORAL DIVISIONS.

District Electoral Divisions, etc	Reference no of D.E.D. in Table VII of 1911 Census Report	Population 1951 Persons	Population 1956 Persons	Population 1956 Males	Population 1956 Females	Decrease per cent (+ = Increas)	Area	Valuation
						%	Acres	£
MUNSTER (contd.)								
CORK COUNTY (contd)								
Fermoy Rural District		**12,423**	**12,321**	**6,618**	**5,703**	**0 8**	**148,002**	**95,259**
129. Aghern ... ... D.E.D.	135	235	236	127	109	+ 0·4	3,843	2,550
130. Ballyhooly ... . „	129	440	449	226	223	+ 2 0	5,246	3,312
Ballyhooly Town		*148*	*113*	*55*	*58*	*23 6*	.	.
131. Ballynoe . . ... D.E.D.	136	507	503	265	238	0 8	8,520	4,302
Ballynoe Town		*107*	*107*	*50*	*57*	—	.	.
132. Carrig ... . D.E.D.	130	123	110	65	45	10 6	4,432	453
133. Castlecooke ... .. „	144	253	240	134	106	5·1	3,582	1,123
134 Castle Hyde ... . . „	131	381	387	197	190	+ 1·6	4,926	3,675
135. Castlelyons . ... „	140	571	609	304	305	+ 6 7	5,668	4,779
Bridebridge Town		*71*	*119*	*55*	*64*	+ *67·6*	.	.
Castlelyons Town		*167*	*171*	*90*	*81*	+ *2·4*	.	.
136. Castletownroche . D.E.D.	132	922	870	456	414	5 6	5,981	5,789
Castletownroche Town		*477*	*425*	*220*	*205*	*10·9*	.	.
137 Coole ... . D.E D.	141	750	794	425	369	+ 5·9	7,857	7,158
Clondulane Town . ..		*159*	*216*	*111*	*105*	+ *35·8*	.	.
138 Curraglass ... . . D.E.D.	137	314	343	192	151	+ 9·2	5,871	4,431
139. Fermoy Rural (*g*) ... „	142	885	1,051	540	511	+ 18·8	5,158	7,182
Environs of Fermoy (*a*) ..		*71*	*247*	*142*	*105*	+ *247·9*	.	.
140 Glanworth East . D.E.D.	145	486	444	235	209	8·6	5,403	4,404
141. Glanworth West ... „	146	854	834	444	390	2·3	4,866	4,670
Glanworth Town		*399*	*391*	*198*	*193*	*2·0*	.	.
142. Gortnaskehy ... . D.E.D.	147	352	313	188	125	11·1	5,225	1,568
143. Gortroe ... „	150	521	498	272	226	4 4	7,339	4,439
Rathcormack Town (*pt.*) (*b*) ...		*14*	*6*	*3*	*3*	(*b*)	.	.
144. Kilcor ... . D E.D.	138	353	348	190	158	1·4	6,227	3,819
145. Kilcummer ... ... „	133	359	360	205	155	+ 0 3	5,841	3,416
146. Kildinan . . ... „	151	428	412	238	174	3·7	10,425	2,896
147. Killathy .. ... „	134	454	436	241	195	4 0	5,575	4,138
148. Kilworth . . . . „	148	1,007	882	484	398	12·4	8,371	3,838
Kilworth Town		*411*	*396*	*205*	*191*	*3·6*	.	.
149. Knockmourne ... . . D.E D.	139	812	776	401	375	4 4	8,655	6,198
Conna Town		*132*	*114*	*59*	*55*	*13 6*	.	.
150. Leitrim ... . . D.E.D.	149	283	290	161	129	+ 2 5	4,250	2,716
151. Rathcormack ... ... „	152	648	658	353	305	+ 1·5	7,106	4,556
Rathcormack Town (*pt*) (*b*) ..		*267*	*289*	*148*	*141*	(*b*)	.	.
152. Watergrasshill . .. D.E.D.	153	485	478	275	203	1·4	7,635	3,847
Watergrasshill Town		*141*	*153*	*82*	*71*	+ *8·5*	.	.
Kanturk Rural District		**19,059**	**18,656**	**9,807**	**8,849**	**2·1**	**185,658**	**83,118**
153. Allow . .. ... D E.D.	172	523	490	260	230	6·3	6,123	2,678
Freemount Town (*pt.*) (*c*) ...		*36*	*39*	*17*	*22*	(*c*)	.	.
154. Ballyhoolahan ... ... D.E.D.	154	364	331	176	155	9 1	4,000	1,989
155. Banteer ... ... „	161	629	652	341	311	+ 3·7	5,381	2,193
Banteer Town (*pt.*) (*d*)		*154*	*147*	*70*	*77*	(*d*)	.	.
156. Barleyhill ... ... D.E.D.	179	733	708	382	326	3·4	9,200	3,347
Meelin Town		*128*	*136*	*70*	*66*	+ *6·3*	.	.
157. Barnacurra ... ... D.E.D.	180	361	352	187	165	2·5	4,218	1,037
158. Bawncross .. ... „	173	470	470	266	204	—	5,723	2,974
159. Boherboy ... ... „	155	897	874	450	424	2·6	5,505	2,508
Boherboy Town (*pt.*) (*e*) ...		*291*	*328*	*150*	*178*	(*e*)	.	.
Kishkeam Town (*pt.*) (*f*) ...		*35*	*32*	*14*	*18*	(*f*)	.	.
160. Castlecor ... .. D.E.D.	162	440	407	231	176	7·5	4,432	3,703
161. Castlemagner . . ... „	163	419	418	212	206	0·2	4,643	3,287
162. Clonfert East ... ... „	181	642	609	338	271	5·1	10,251	1,117
163. Clonfert West ... ... „	182	353	342	193	149	3·1	7,253	655
164. Clonmeen ... .. „	164	268	244	131	113	9 0	3,446	1,283
Banteer Town (*pt.*) (*d*)		*7*	*11*	*7*	*4*	(*d*)	.	.
165. Coolclogh ... ... D.E.D.	156	460	416	232	184	9·6	4,736	2,367
166. Dromina . . . „	174	545	611	329	282	+ 12 1	5,035	3,343
Dromina Town		*118*	*139*	*68*	*71*	+ *17·8*	.	.
167. Glenlara ... ... D.E D.	183	509	500	266	234	1 8	7,363	2,001

(*a*) Fermoy Urban District and Environs aggregate to 3,674 persons, a decrease of 10 1% since 1951.
(*b*) The town of Rathcormack stands on the D.E.Ds of Gortroe and Rathcormack ; the entire town contains 295 persons, an increase of 5 0% since 1951.
(*c*) The town of Freemount stands on the D.E.Ds of Allow and Knocktemple ; the entire town contains 140 persons, a decrease of 2·8% since 1951.
(*d*) The town of Banteer stands on the D E Ds of Banteer and Clonmeen , the entire town contains 158 persons, a decrease of 1 9% since 1951
(*e*) The town of Boherboy stands on the D E Ds of Boherboy and Skagh ; the entire town contains 362 persons, an increase of 11·0% since 1951
(*f*) The town of Kishkeam stands on the D E Ds of Boherboy and Meens , the entire town contains 141 persons, a decrease of 7·8% since 1951.
Principal Institution included :—(*g*) County Hospital, Fermoy

TABLE 11 (*contd*)—POPULATION, AREA AND VALUATION BY DISTRICT ELECTORAL DIVISIONS

District Electoral Divisions, etc.		Reference no of D E D in Table VII of 1911 Census Report	Population 1951 Persons	Population 1956 Persons	Population 1956 Males	Population 1956 Females	Decrease per cent (+ = Increase)	Area	Valuation
							%	Acres	£
MUNSTER (contd.)									
CORK COUNTY (contd.)									
Kanturk Rural District (contd)									
168. Gortmore	D E D	165	172	171	97	74	0 6	1,682	709
169. Greenane	,,	166	920	919	462	457	0 1	5,003	4,557
Kanturk Town (pt.) (a)			*478*	*461*	*224*	*237*	(a)	.	.
170. Kanturk .. .	D E.D.	167	1,871	1,914	903	1,011	+ 2·3	5,170	7,265
Kanturk Town (pt.) (a)			*1,511*	*1,544*	*717*	*827*	(a)	.	.
171. Kilbrin	D.E.D.	168	294	275	152	123	6·5	4,497	2,749
172 Kilmeen	,,	157	455	433	243	190	4 8	5,217	820
173. Knockatooan	,,	184	615	537	299	238	12·7	10,270	994
174. Knocktemple	,,	175	496	456	240	216	8·1	5,298	3,321
Freemount Town (pt.) (b) .			*108*	*101*	*52*	*49*	(b)	.	.
175. Meens	D E.D.	158	828	798	437	361	3·6	6,827	1,884
Kishkeam Town (pt.) (c)			*118*	*109*	*65*	*44*	(c)	.	.
176. Milford ...	D E D.	176	698	741	391	350	+ 6·2	5,612	4,052
Milford Town			*224*	*247*	*131*	*116*	+ *10·3*	.	.
177. Nad	D E D	169	149	144	73	71	3·4	4,343	426
178. Newmarket	,,	185	1,485	1,476	719	757	0 6	6,942	5,659
Newmarket Town . .			*797*	*782*	*375*	*407*	*1·9*	.	.
179. Newtown . ..	D E.D.	177	721	736	392	344	+ 2·1	6,304	4,371
Newtown Town (pt) (d) ..			*168*	*170*	*84*	*86*	+ *1·2*	.	.
180. Roskeen	D.E D.	170	449	418	232	186	6 9	4,697	3,274
Cecilstown Town ..			*96*	*104*	*54*	*50*	+ *8·3*	.	.
181. Rosnalee	D.E.D.	159	433	435	231	204	+ 0 5	3,802	2,495
182. Rowls	,,	186	370	349	192	157	5·7	7,157	1,285
183. Tincoora	,,	171	402	369	205	164	8 2	4,500	1,201
184 Tullylease	,,	178	533	525	268	257	1·5	5,954	2,502
185. Williamstown	,,	160	555	536	277	259	3 4	5,074	1,072
Ballydesmond Town			*167*	*171*	*81*	*90*	+ *2·4*	.	.
Kinsale Rural District ..			**8,507**	**8,185**	**4,165**	**4,020**	**3 8**	**79,857**	**60,909**
186. Ballinspittle	D.E D.	205	429	353	186	167	17·7	3,497	2,389
Ballinspittle Town (pt) (e) ..			*96*	*68*	*31*	*37*	(e)	.	.
187. Ballyfeard . ..	D E.D.	191	216	231	113	118	+ 6·9	3,463	1,820
188. Ballyfoyle	,,	192	271	251	133	118	7·4	3,315	1,837
189. Ballymackean	,,	206	311	310	169	141	0·3	2,831	2,268
190. Ballymartle	,,	197	353	372	198	174	+ 5·4	6,499	4,168
191. Carrigaline . .	,,	201	456	453	238	215	0 7	3,753	3,050
Carrigaline Town (pt) (f)			*109*	*85*	*43*	*42*	(f)	.	.
Fountainstown Town (pt.) (g) ...			*34*	*50*	*21*	*29*	(g)	.	.
192 Coolmain . ..	D.E D.	207	370	346	189	157	6 5	4,717	2,578
193. Cullen	,,	198	147	133	69	64	9·5	2,684	1,237
194. Farranbrien	,,	193	314	303	167	136	3·5	3,942	2,304
195. Kilmonoge	,,	194	296	276	137	139	6 8	4,110	2,481
196. Kilpatrick	,,	202	204	208	102	106	+ 2 0	3,159	1,692
197. Kinsale Rural	,,	209	1,511	1,407	715	692	6 9	12,379	11,660
Environs of Kinsale (h) ..			*197*	*196*	*81*	*115*	*0·5*	.	.
Summer Cove Town ...			*94*	*70*	*26*	*44*	*25·5*	.	.
198. Kinure	D.E D.	195	171	167	90	77	2·3	2,566	1,504
199. Laherne	,,	208	201	293	150	143	+ 45 8	2,558	1,764
Ballinspittle Town (pt.) (e) ...			*16*	*71*	*36*	*35*	(e)	.	.
200. Leighmoney	D E.D.	199	353	315	166	149	10·8	4,871	2,324
201. Liscleary	,,	203	543	539	282	257	0·7	5,046	3,824
Carrigaline Town (pt) (f) ...			*142*	*115*	*49*	*66*	(f)	.	.
202. Nohaval	D.E.D.	196	128	126	77	49	1 6	2,220	1,101
203. Templebreedy .. .	,,	204	1,812	1,705	769	936	5·9	3,181	8,763
Churchbay—Graball Bay Town ..			*327*	*378*	*179*	*199*	+ *15·6*	.	.
Crosshaven Town . .			*1,027*	*878*	*384*	*494*	*14·5*	.	.
Fountainstown Town (pt) (g) ..			*66*	*69*	*28*	*41*	(g)	.	.
Myrtleville—Fennells Bay Town ..			*212*	*188*	*85*	*103*	*11·3*	.	.
204. Templemichael	D.E.D.	200	421	397	215	182	5·7	5,066	4,145

(*a*) The town of Kanturk stands on the D.E.Ds. of Greenane and Kanturk; the entire town contains 2,005 persons, an increase of 0 8% since 1951.

(*b*) The town of Freemount stands on the D E.Ds of Allow and Knocktemple; the entire town contains 140 persons, a decrease of 2 8% since 1951.

(*c*) The town of Kishkeam stands on the D E Ds of Boherboy and Meens; the entire town contains 141 persons, a decrease of 7 8% since 1951.

(*d*) The town of Newtown stands on the D E Ds of Newtown and Milltown but no population resides in the portion in Milltown.

(*e*) The town of Ballinspittle stands on the D E Ds of Ballinspittle and Laherne; the entire town contains 139 persons, an increase of 24 1% since 1951.

(*f*) The town of Carrigaline stands on the D.E.Ds of Carrigaline (Cork Rural District), Carrigaline (Kinsale Rural District) and Liscleary; the entire town contains 606 persons, an increase of 8 6% since 1951

(*g*) The town of Fountainstown stands on the D E.Ds of Carrigaline and Templebreedy, the entire town contains 119 persons, an increase of 19 0% since 1951.

(*h*) Kinsale Urban District and Environs aggregate to 1,808 persons, a decrease of 15 0% since 1951.

TABLE 11 (*contd*) —POPULATION, AREA AND VALUATION BY DISTRICT ELECTORAL DIVISIONS

District Electoral Divisions, etc.	Reference no. of D.E.D. in Table VII of 1911 Census Report	Population 1951 Persons	Population 1956 Persons	Population 1956 Males	Population 1956 Females	Decrease per cent (+ = Increase)	Area	Valuation
						%	Acres	£
MUNSTER (contd.)								
CORK COUNTY (contd.)								
Macroom Rural District		**13,913**	**13,508**	**7,196**	**6,312**	**2 9**	**176,435**	**64,954**
205. Aghinagh ... ... D.E D.	226	375	392	192	200	+ 4·5	4,823	2,571
Carrigadrohid Town (pt.) (a) ...		*25*	*50*	*24*	*26*	(a)	.	.
206. Aglish .. .. D.E.D.	211	634	611	316	295	3·6	6,325	4,461
207. Bealanageary ... ... „	221	514	560	283	277	+ 8·9	8,386	1,572
Ballingeary Town		*110*	*172*	*87*	*85*	+ *56·4*	.	.
208. Candroma .. ... D.E.D.	222	366	349	186	163	4·6	3,902	1,232
Kilnamartyra Town (pt.) (b) ...		*71*	*74*	*38*	*36*	(b)	. .	.
209. Cannaway ... ... D.E.D.	212	542	528	266	262	2 6	5,621	3,737
Carrigadrohid Town (pt.) (a) ...		*38*	*41*	*22*	*19*	(a)	.	.
210. Cleanrath ... ... D.E.D.	223	287	248	135	113	13·6	6,862	741
211. Clondrohid ... ... „	231	841	800	438	362	4·9	11,383	3,846
Clondrohid Town		*117*	*117*	*57*	*60*	—	.	.
212 Clonmoyle ... ... D.E.D.	216	461	474	247	227	+ 2·8	3,971	2,370
213 Derryfineen ... ... „	232	299	290	166	124	3·0	4,636	970
214. Gortnatubbrid ... ... „	233	548	528	305	223	3·6	9,974	1,726
215 Gowlane ... .. „	217	842	792	430	362	5·9	8,784	3,507
216. Greenville ... ... „	213	273	265	140	125	2·9	4,233	1,848
217. Inchigeelagh ... ... „	224	539	525	281	244	2·6	6,327	2,111
Inchigeelagh Town (pt.) (c) ...		*111*	*130*	*60*	*70*	(c)	.	.
218. Kilberrihert ... ... D.E.D.	227	744	714	382	332	4·0	12,721	3,199
219. Kilcullen ... ... „	218	673	610	339	271	9·4	8,518	2,706
220. Kilnamartery ... ... „	225	612	597	314	283	2·5	6,796	3,125
Kilnamartyra Town (pt.) (b) ...		*25*	*29*	*14*	*15*	(b)	.	.
221. Macloneigh .. . . D.E.D.	228	753	810	421	389	+ 7·6	7,579	4,424
Environs of Macroom (d) ...		*55*	*91*	*47*	*44*	+ *65·5*	.	.
222 Magourney .. ... D.E.D.	219	832	809	419	390	2·8	5,306	4,492
Coachford Town		*262*	*267*	*144*	*123*	+ *1·9*	.	.
Model Village Town (pt.) (e) ...		*83*	*88*	*43*	*45*	(e)	.	.
223. Mashanaglass .. ... D.E.D.	214	348	330	165	165	5·2	3,908	2,508
224. Mountrivers ... ... „	220	559	510	282	228	8·8	8,778	2,348
225. Rahalisk ... ... „	230	674	641	352	289	4·9	11,608	3,041
226. Shievereagh ... ... „	234	861	752	400	352	12 7	11,687	1,971
Ballymakeery—Ballyvourney Town (pt.) (f)		*307*	*240*	*123*	*117*	(f)	.	.
227. Ullanes ... ... D E.D.	235	661	669	363	306	+ 1·2	7,765	2,488
Ballymakeery—Ballyvourney Town (pt) (f)		*99*	*117*	*59*	*58*	(f)	.	.
228. Warrenscourt ... ... D.E.D.	215	675	704	374	330	+ 4·3	6,542	3,960
Kilmurry Town		*68*	*95*	*55*	*40*	+ *39·7*	.	.
Mallow Rural District		**18,675**	**17,890**	**9,262**	**8,628**	**4 2**	**167,499**	**116,996**
229. Ardskeagh . ... D.E.D.	187	325	275	148	127	15 4	4,803	3,512
230. Ballyclogh ... ... „	236	666	583	315	268	12·5	6,473	4,837
231. Ballynamona . . ... „	249	772	698	383	315	9·6	10,135	3,989
232. Buttevant ... ... „	239	1,756	1,832	921	911	+ 4·3	8,548	9,388
Buttevant Town		*1,005*	*1,027*	*510*	*517*	+ *2·2*	.	.
233. Caherduggan . ... D.E.D.	243	372	363	169	194	2·4	3,978	3,247
234. Carrig . ... „	252	244	232	117	115	4·9	3,060	2,628
235. Rathluirc . . „	188	2,766	2,589	1,261	1,328	6 4	4,643	9,621
Rathluirc (Charleville) Town ...		*2,108*	*1,986*	*952*	*1,034*	*5·8*	.	.
236. Churchtown ... .. D.E.D.	240	816	706	369	337	13·5	9,834	7,944
Churchtown Town		*171*	*133*	*59*	*74*	*22·2*	.	.
237. Clenor ... . D.E.D.	256	309	316	175	141	+ 2·3	5,038	3,730
238. Doneraile ... . . „	244	1,348	1,316	652	664	2·4	6,092	7,014
Doneraile Town		*787*	*745*	*364*	*381*	*5·3*	.	.
239. Dromore (g) . . . . D.E.D.	250	1,578	1,611	828	783	+ 2·1	13,342	8,406
Drommahane Town		*73*	*140*	*68*	*72*	+ *91·8*	.	.
240. Imphrick ... .. D.E.D.	241	429	418	231	187	2·6	5,921	3,179
241. Kilmaclenine ... ... „	237	549	559	295	264	+ 1·8	5,927	4,559
Ballyclogh Town		*187*	*187*	*96*	*91*	—	.	.
242. Kilshannig ... ... D.E.D.	251	1,066	1,058	584	474	0 8	14,237	5,493

(*a*) The town of Carrigadrohid stands on the D.E.Ds of Aghinagh and Cannaway ; the entire town contains 91 persons, an increase of 44 4% since 1951.

(*b*) The town of Kilnamartyra stands on the D.E.Ds of Candroma and Kilnamartery ; the entire town contains 103 persons, an increase of 7·3% since 1951.

(*c*) The town of Inchigeelagh stands on the D.E.Ds of Bealock and Inchigeelagh ; the entire town contains 159 persons, an increase of 11·2% since 1951.

(*d*) Macroom Urban District and Environs aggregate to 2,277 persons, a decrease of 2 4% since 1951.

(*e*) The town of Model Village stands on the D E.Ds of Dripsey and Magourney ; the entire town contains 212 persons, an increase of 22 5% since 1951.

(*f*) The town of Ballymakeery—Ballyvourney stands on the D E Ds of Shievereagh and Ullanes , the entire town contains 357 persons, a decrease of 12·1% since 1951

Principal Institution included :—(*g*) Nazareth House.

TABLE 11 (*contd*) —POPULATION, AREA AND VALUATION BY DISTRICT ELECTORAL DIVISIONS.

District Electoral Divisions, etc.	Reference no of D E D in Table VII of 1911 Census Report	Population 1951 Persons	Population 1956 Persons	Population 1956 Males	Population 1956 Females	Decrease per cent (+ = Increase)	Area	Valuation
						%	Acres	£
MUNSTER (contd)								
CORK COUNTY (contd.)								
Mallow Rural District (contd)								
243. Liscarroll ... ... D.E.D.	242	621	596	317	279	4·0	4,698	3,693
Liscarroll Town		*226*	*245*	*126*	*119*	+ *8·4*		.
244. Mallow Rural ... ... D E.D	253	1,128	992	517	475	12 1	8,123	8,196
245. Milltown (*a*) .. .. "	189	453	413	226	187	8 8	4,806	3,878
246. Monanimy .. ... "	257	641	635	335	300	0 9	8,831	3,671
Killawillin Town		*197*	*195*	*98*	*97*	*1·0*	.	.
247. Rahan ... . D.E.D.	258	579	556	307	249	4·0	9,605	3,596
248. Shanballymore . "	245	564	543	289	254	3·7	5,434	4,030
Shanballymore Town		*90*	*88*	*46*	*42*	*2·2*	.	.
249. Skahanagh ... .. D.E D	246	252	226	122	104	10 3	5,823	1,560
250. Springfort ... .. "	190	548	499	256	243	8·9	5,136	4,391
251. Streamhill (*j*) . . "	247	251	257	117	140	+ 2 4	4,534	457
252. Templemary ... "	238	337	347	190	157	+ 3·0	4,520	2,702
253. Wallstown .. ... "	248	305	270	138	132	11·5	3,958	3,275
Middleton Rural District		**12,700**	**12,486**	**6,425**	**6,061**	1 7	**108,921**	**93,409**
254. Ballintemple ... D E D.	259	536	512	288	224	4 5	4,973	3,907
Ballyandreen Town (pt) (b)		*51*	*56*	*35*	*21*	(*b*)	.	.
255. Ballycottin ... D.E D	267	953	969	487	482	+ 1·7	4,408	5,883
Ballyandreen Town (pt) (b) ..		*34*	*39*	*21*	*18*	(*b*)	.	.
Ballycottin Town ..		*426*	*420*	*201*	*219*	*1·4*	.	.
256. Ballyspillane ... . D E D.	276	193	201	107	94	+ 4 1	3,289	1,919
257. Carrigtohill ... .. "	270, 273	1,683	1,592	802	790	5·4	11,349	11,900
Carrigtohill Town .. .		*468*	*430*	*196*	*234*	*8 1*	.	.
258. Castlemartyr .. D E D.	263	761	697	361	336	8·4	5,747	5,170
Castlemartyr Town (pt) (c) .		*291*	*240*	*120*	*120*	(*c*)	.	.
259 Clonmult ... ... D.E.D.	277	172	156	81	75	9·3	3,333	1,245
260 Cloyne ... ... "	268	1,727	1,723	856	867	0 2	7,414	9,777
Ballynacorra Town (pt) (d) .		*448*	*419*	*203*	*216*	(*d*)	.	.
Cloyne Town		*636*	*607*	*293*	*314*	*4 6*	.	.
Saleen Town (pt.) (e) ...		*21*	*71*	*36*	*35*	(*e*)	.	.
261 Corkbeg ... . D E.D	260	826	825	403	422	0·1	4,547	5,277
Aghada Lower Town (pt.) (f) ..		*71*	*54*	*24*	*30*	(*f*)	.	.
Aghada Upper Town .. .		*146*	*160*	*78*	*82*	+ *9 6*	.	.
Gyleen Town (pt) (g)		*36*	*29*	*13*	*16*	(*g*)	.	.
Whitegate Town ...		*321*	*342*	*167*	*175*	+ *6·5*	.	.
262. Dangan .. ... D E D.	264	138	153	86	67	+ 10·9	3,146	1,370
263. Dungourney . ... "	278	450	427	232	195	5·1	5,807	3,218
264. Garryvoe ... .. "	269	523	494	258	236	5·5	3,824	3,308
265. Ightermurragh ... .. "	265	783	844	412	432	+ 7·8	7,362	6,443
Castlemartyr Town (pt.) (c) ...		*78*	*59*	*27*	*32*	(*c*)	.	.
Lady's Bridge Town		*79*	*81*	*39*	*42*	+ *2·5*	.	.
266. Inch ... ... D.E.D.	261	501	482	269	213	3 8	5,496	4,826
Gyleen Town (pt.) (g) ..		*43*	*36*	*17*	*19*	(*g*)	.	.
267. Lisgoold ... ... D.E.D	274	427	415	234	181	2·8	7,103	3,204
268. Middleton Rural ... "	271, 275	1,286	1,386	720	666	+ 7 8	8,833	12,084
Ballynacorra Town (pt.) (d) .		*36*	*43*	*23*	*20*	(*d*)	.	.
Environs of Middleton (h) ..		*212*	*360*	*177*	*183*	+ *69·8*	.	.
269. Mogeely ... ... D.E.D.	266	313	287	151	136	8·3	4,396	3,119
270. Rostellan .. ... "	262	684	574	276	298	16·1	4,083	3,790
Aghada Lower Town (pt.) (f) ...		*44*	*40*	*17*	*23*	(*f*)	.	.
Farsid—Rostellan Town ...		*143*	*115*	*52*	*63*	*19·6*	.	.
Saleen Town (pt.) (e)		*80*	*52*	*26*	*26*	(*e*)	.	.
271. Templebodan ... ... D.E.D.	279	412	421	222	199	+ 2·2	7,375	3,781
272. Templenacarriga ... "	280	332	328	180	148	1·2	6,436	3,188
Millstreet Rural District		**8,089**	**7,876**	**4,149**	**3,727**	2 6	**74,939**	**28,037**
273. Caherbarnagh ... ... D.E D.	287	686	666	375	291	2 9	11,850	2,332
274. Coomlogane ... . "	288	1,114	1,104	566	538	0 9	12,013	3,857
Millstreet Town (pt.) (i) ...		*316*	*348*	*178*	*170*	(*i*)	.	.

(*a*) The town of Newtown stands on the D.E.Ds of Newtown and Milltown but no population resides in the portion in Milltown.
(*b*) The town of Ballyandreen stands on the D.E.Ds of Ballintemple and Ballycottin; the entire town contains 95 persons, an increase of 11·8% since 1951.
(*c*) The town of Castlemartyr stands on the D.E.Ds of Castlemartyr and Ightermurragh; the entire town contains 299 persons, a decrease of 19·0% since 1951
(*d*) The town of Ballynacorra stands on the D E.Ds of Cloyne and Middleton Rural; the entire town contains 462 persons, a decrease of 4·5% since 1951.
(*e*) The town of Saleen stands on the D.E.Ds of Cloyne and Rostellan; the entire town contains 123 persons, an increase of 21·8% since 1951.
(*f*) The town of Aghada Lower stands on the D.E.Ds of Corkbeg and Rostellan; the entire town contains 94 persons, a decrease of 18·3% since 1951.
(*g*) The town of Gyleen stands on the D.E.Ds of Corkbeg and Inch; the entire town contains 65 persons, a decrease of 17·7% since 1951.
(*h*) Middleton Urban District and Environs aggregate to 3,144 persons, an increase of 3 4% since 1951.
(*i*) The town of Millstreet stands on the D.E.Ds of Coomlogane and Drishane; the entire town contains 1,162 persons, an increase of 2 7% since 1951.
Principal Institution included :—(*j*) Cork Sanatorium.

TABLE 11 (*contd*).—POPULATION, AREA AND VALUATION BY DISTRICT ELECTORAL DIVISIONS.

District Electoral Divisions, etc.	Reference no. of D.E.D. in Table VII of 1911 Census Report	Population 1951 Persons	Population 1956 Persons	Population 1956 Males	Population 1956 Females	Decrease per cent (+ = Increase)	Area	Valuation
						%	Acres	£
MUNSTER (contd.)								
CORK COUNTY (contd.)								
Millstreet Rural District (contd.)								
275. Crinnaloo ... ... D.E.D.	289	292	279	144	135	4·5	5,095	908
276. Cullen ... . "	281	619	622	333	289	+ 0·5	4,301	1,918
Cullen Town		*116*	*136*	*78*	*58*	+ *17·2*	.	.
277. Derragh ... D.E.D.	282	357	349	191	158	2·2	2,967	1,237
278. Doonasleen ... ... "	283	600	609	329	280	+ 1·5	4,685	1,640
279. Drishane (*g*) ... .. "	290	1,749	1,589	771	818	9·1	7,862	4,905
Millstreet Town (*pt*) (*a*) ...		*815*	*814*	*408*	*406*	(*a*)	.	.
280. Keale ... . D.E.D.	284	412	384	220	164	6·8	4,920	2,524
281. Kilcorney .. ... "	291	438	441	223	218	+ 0·7	5,290	1,656
282. Knocknagree ... ... "	285	932	959	526	433	+ 2·9	6,474	2,636
Knocknagree Town		*227*	*249*	*124*	*125*	+ *9·7*	.	.
283. Rathcool ... ... D.E.D.	292	425	405	221	184	4·7	4,418	1,767
284. Skagh ... . "	286	465	469	250	219	+ 0·9	5,064	2,657
Boherboy Town (*pt.*) (*b*) ...		*35*	*34*	*15*	*19*	(*b*)	.	.
Mitchelstown No. 1 Rural District ..		**7,309**	**7,203**	**3,736**	**3,467**	**1·5**	**48,403**	**37,018**
285. Ballyarthur ... .. D.E.D.	299	358	321	173	148	10·3	3,468	1,971
286. Derryvillane ... .. "	293	533	502	281	221	5·8	5,776	4,639
287. Farahy (c) ... ... "	294	378	354	187	167	6·3	4,353	2,585
288. Kildorrery ... . "	295	592	554	289	265	6·4	4,439	2,863
Kildorrery Town (*pt*) (*c*) ..		*258*	*238*	*119*	*119*	*7·8*	.	.
289. Kilgullane .. . D.E.D.	296	193	171	106	65	11·4	2,355	1,801
290. Kilphelan ... .. "	300	516	534	280	254	+ 3·5	5,198	3,425
291. Marshalstown . .. "	297	413	389	201	188	5·8	3,218	2,487
292. Mitchelstown . . "	301	3,794	3,890	1,942	1,948	+ 2·5	15,185	15,023
Mitchelstown Town		*2,526*	*2,674*	*1,288*	*1,386*	+ *5·9*	.	.
293. Templemolaga ... .. D.E.D.	298	532	488	277	211	8·3	4,411	2,224
Skibbereen Rural District		**13,065**	**12,081**	**6,416**	**5,665**	**7·5**	**114,365**	**49,001**
294. Aghadown North ... D.E.D.	315	315	281	158	123	10·8	3,119	1,226
295. Aghadown South ... "	316	823	740	404	336	10·1	5,122	3,137
296. Bredagh .. .. "	302	814	794	413	381	2·5	4,406	2,399
Dromdaleague Town (*pt.*) (*d*) .		*364*	*365*	*169*	*196*	(*d*)	.	.
297. Caheragh .. ... D.E.D.	303	455	383	210	173	15·8	6,034	1,608
298. Cape Clear ... ... "	317	500	451	237	214	9·8	4,033	1,481
299. Carrigbaun . ... "	304	587	562	311	251	4·3	5,081	1,788
Drinagh Town (*pt.*) (*e*) .		*18*	*18*	*11*	*7*	(*e*)	.	.
300. Castlehaven North (*f*) . D.E.D.	320	833	829	437	392	0·5	6,468	4,067
Castletownsend Town		*201*	*217*	*97*	*120*	+ *8·0*	.	.
301. Castlehaven South .. D.E.D.	318	517	453	236	217	12·4	4,671	2,064
302. Cloghdonnell ... ... "	310	465	442	242	200	4·9	5,733	1,895
303. Cloonkeen ... ... "	321	544	497	278	219	8·6	4,644	1,788
304. Drinagh ... ... "	305	428	464	246	218	+ 8·4	4,395	1,932
Drinagh Town (*pt.*) (*e*) .		*135*	*171*	*85*	*86*	(*e*)	.	.
305. Dromdaleague North ... D.E.D.	306	318	294	157	137	7·5	6,089	806
306. Dromdaleague South ... "	307	516	453	247	206	12·2	5,021	1,612
Dromdaleague Town (*pt.*) (*d*) ...		*37*	*22*	*9*	*13*	(*d*)	.	.
307. Garranes .. ... D.E.D.	308	466	435	230	205	6·7	5,261	1,301
308. Gortnascreeny ... ... "	309	509	495	264	231	2·8	6,833	1,922
309. Kilfaughnabeg .. ... "	322	663	620	324	296	6·5	2,957	2,248
Glandore Town		*174*	*163*	*72*	*91*	*6·3*	.	.
Leap Town (*pt.*) (*f*)		*16*	*20*	*12*	*8*	(*f*)	.	.
310. Killeenleagh ... ... D.E.D.	311	427	383	207	176	10·3	4,256	2,054
311. Knockskagh ... .. "	323	657	614	310	304	6·5	4,948	2,355
Leap Town (*pt.*) (*f*)		*163*	*164*	*72*	*92*	(*f*)	.	.
312. Myross .. .. D.E.D.	324	720	650	338	312	9·7	3,577	2,740
Unionhall Town		*235*	*210*	*96*	*114*	*10·6*	.	.
313. Shreelane .. ... D.E.D.	325	420	370	198	172	11·9	4,772	1,799
314. Skibbereen Rural ... "	312	1,049	922	453	469	12·1	7,936	4,700

(*a*) The town of Millstreet stands on the D.E.Ds. of Coomlogane and Drishane; the entire town contains 1,162 persons, an increase of 2·7% since 1951.

(*b*) The town of Boherboy stands on the D.E.Ds of Boherboy and Skagh; the entire town contains 362 persons, an increase of 11·0% since 1951.

(*c*) The town of Kildorrery stands on the D.E.Ds of Farahy and Kildorrery but no population resides in the portion in Farahy.

(*d*) The town of Dromdaleague stands on the D.E.Ds of Bredagh and Dromdaleague South; the entire town contains 387 persons, a decrease of 3·5% since 1951.

(*e*) The town of Drinagh stands on the D.E.Ds of Carrigbaun and Drinagh; the entire town contains 189 persons, an increase of 23·5% since 1951.

(*f*) The town of Leap stands on the D.E.Ds of Castlehaven North, Kilfaughnabeg and Knockskagh but no population resides in the portion in Castlehaven North; the entire town contains 184 persons, an increase of 2·8% since 1951.

Principal Institution included:—(*g*) Drishane Convent.

TABLE 11 (*contd*) —POPULATION, AREA AND VALUATION BY DISTRICT ELECTORAL DIVISIONS

District Electoral Divisions, etc	Reference no. of D.E.D. in Table VII of 1911 Census Report	Population 1951 Persons	Population 1956 Persons	Population 1956 Males	Population 1956 Females	Decrease per cent (+ = Increase)	Area	Valuation
						%	Acres	£
MUNSTER (contd.)								
CORK COUNTY (contd.)								
Skibbereen Rural District (contd.)								
315 Tullagh .. D.E.D	319	606	543	299	244	10·4	4,300	2,208
Baltimore Town		*236*	*217*	*117*	*100*	*8·1*		
316 Woodfort . D.E.D	314	433	406	217	189	6·2	4,709	1,871
Skull Rural District		**5,040**	**4,538**	**2,429**	**2,109**	**10·0**	**57,668**	**17,804**
317. Ballybane ... .. D.E.D.	331	333	302	172	130	9·3	6,507	1,236
318. Ballydehob ... „	332	876	807	419	388	7·9	7,005	3,033
Ballydehob Town (pt.) (a)		*328*	*315*	*146*	*169*	(a)	.	
319 Coolagh ... .. D.E.D.	333	247	202	114	88	8·2	3,962	1,002
320. Crookhaven . ... „	326	440	387	203	184	12·0	6,051	1,713
Crookhaven Town		*76*	*70*	*37*	*33*	*7·9*	.	.
321 Dunbeacon .. .. D.E.D.	334	316	286	149	137	9·5	6,203	1,254
322. Dunmanus ... ... „	327	369	308	166	142	16·5	5,954	1,277
323. Goleen ... . „	328	442	400	216	184	9·5	4,400	1,353
Goleen Town (pt.) (b) ...		*99*	*89*	*43*	*46*	*10·1*	.	.
324. Kilcoe ... . D.E.D.	335	564	501	276	225	11·2	6,463	2,331
Ballydehob Town (pt.) (a) ...		*13*	*17*	*7*	*10*	(a)	.	
325. Lowertown ... ... D.E.D.	329	262	244	140	104	6·9	3,029	1,084
326. Skull ... ... „	336	877	823	420	403	6·2	4,209	2,487
Skull Town		*416*	*407*	*188*	*219*	*2·2*	.	
327. Toormore (b) .. .. D.E.D.	330	314	278	154	124	11·5	3,885	1,034
Youghal Rural District . ..		**3,197**	**3,095**	**1,650**	**1,445**	**3·2**	**35,763**	**25,294**
328. Ardagh ... .. D.E.D.	337	474	479	265	214	+ 1·1	7,876	3,156
329. Clonpriest .. .. „	338	794	763	404	359	3·9	7,006	6,294
330. Kilcronat ... .. „	339	151	131	76	55	13·2	5,133	1,142
331. Killeagh .. ... „	340	725	715	380	335	1·4	5,828	4,991
Killeagh Town		*297*	*315*	*160*	*155*	+ *6·1*	.	.
332. Kilmacdonogh ... ... D.E.D.	341	736	705	372	333	4·2	6,068	5,534
333. Youghal Rural ... ... „	342	317	302	153	149	4·7	3,852	4,177
KERRY COUNTY .. .		**126,644**	**122,072**	**63,965**	**58,107**	**3·6**	**1,161,706**	**367,846**
Killarney Urban District ..		**6,298**	**6,464**	**3,106**	**3,358**	+ **2·6**	**2,888**	**17,125**
1. Killarney Urban ... D.E.D.	66 (pt.), 67, 73 (pt.), 74	6,298	6,464	3,106	3,358	+ 2·6	2,888	17,125
Listowel Urban District		**3,149**	**3,144**	**1,495**	**1,649**	**0·2**	**1,605**	**7,992**
2 Listowel Urban ... ... D.E.D.	122 (pt.)	3,149	3,144	1,495	1,649	0·2	1,605	7,992
Tralee Urban District (c)		**11,045**	**10,928**	**5,155**	**5,773**	**1·1**	**1,607**	**33,351**
3. Tralee Urban ... ... D.E.D	167 (pt.), 168, 173 (pt.), 174	11,045	10,928	5,155	5,773	1·1	1,607	33,351
Cahersiveen Rural District		**13,067**	**12,351**	**6,561**	**5,790**	**5·5**	**198,101**	**31,170**
4 Bahaghs ... ... D.E.D.	1	305	283	163	120	7·2	9,668	892
5. Ballinskelligs ... ... „	9	720	686	377	309	4·7	7,557	1,540
6. Ballybrack .. ... „	5	180	177	94	83	1·7	7,129	653
Waterville—Spunkane Town (pt.) (d)		*50*	*48*	*19*	*29*	(d)	.	.
7 Caher .. .. D.E.D.	2	2,634	2,571	1,292	1,279	2·4	10,918	5,726
Cahersiveen Town		*1,786*	*1,801*	*869*	*932*	+ *0·8*	.	.
8. Caherdaniel ... .. D.E.D.	6	488	456	239	217	6·6	5,301	1,080
Caherdaniel Town		*72*	*70*	*39*	*31*	*2·8*	.	.
9. Canuig .. .. D.E.D.	10	368	348	189	159	5·4	8,149	639
10. Castlequin .. .. „	3	712	673	373	300	5·5	13,702	2,028

(a) The town of Ballydehob stands on the D.E.Ds of Ballydehob and Kilcoe; the entire town contains 332 persons, a decrease of 2·6% since 1951.
(b) The town of Goleen stands on the D.E.Ds of Goleen and Toormore but no population resides in the portion in Toormore.
(c) Tralee Urban District and Environs aggregate to 11,612 persons, an increase of 0·9% since 1951.
(d) The town of Waterville—Spunkane stands on the D.E.Ds of Ballybrack, Darrynane, Emlagh and Loughcurrane but no population resides in the portion in Darrynane; the entire town contains 599 persons, an increase of 1·4% since 1951.

TABLE 11 (*contd*) —POPULATION, AREA AND VALUATION BY DISTRICT ELECTORAL DIVISIONS.

District Electoral Divisions, etc.	Reference no. of D.E.D. in Table VII of 1911 Census Report	Population 1951 Persons	Population 1956 Persons	Population 1956 Males	Population 1956 Females	Decrease per cent (+ = Increase)	Area	Valuation
						%	Acres	£
MUNSTER (contd.)								
KERRY COUNTY (contd.)								
Cahersiveen Rural District (contd.)								
11. Cloon ... ... D.E.D.	16	137	125	74	51	8·8	7,534	347
12. Curraghbeg ... ... „	17	299	318	173	145	+ 6 3	8,796	881
13. Darrynane (*a*) ... ... „	7	390	345	193	152	11·5	7,113	1,085
14. Derriana ... ... „	11	438	400	219	181	8 7	23,102	985
15. Emlagh ... ... „	12	1,009	914	481	433	- 9·4	8,862	2,766
Waterville—Spunkane Town (pt.) (*a*)		*274*	*294*	*148*	*146*	(*a*)	.	.
16. Glanbehy ... ... D.E.D.	18	1,263	1,132	579	553	10·4	15,329	2,129
Glanbehy Town		*158*	*166*	*71*	*95*	+ *5·1*	.	.
17. Killinane ... ... D.E.D.	4	460	421	229	192	8·5	12,754	1,129
18. Lickeen ... ... „	19	209	195	98	97	6·7	8,633	319
19. Loughcurrane ... .. „	8	643	613	315	298	4·7	5,340	1,902
Waterville—Spunkane Town (pt.) (*a*)		*267*	*257*	*113*	*144*	(*a*)	.	.
20. Mastergeehy ... ... D.E.D.	13	221	190	106	84	14·0	7,531	604
21. Maum ... ... „	20	325	305	168	137	6·2	9,862	821
22. Portmagee ... . „	21	557	550	290	260	1·3	4,142	908
Portmagee Town . ..		*153*	*149*	*77*	*72*	*2·6*	.	.
23. St. Finan's ... ... D.E.D.	14	242	247	138	109	+ 2·1	3,660	678
24. Teeranearagh ... . „	15	452	431	244	187	4·6	6,515	977
25. Valencia ... .. „	22	1,015	971	527	444	4·3	6,504	3,081
Knightstown Town		*361*	*335*	*173*	*162*	*7·2*	.	.
Dingle Rural District		11,029	10,279	5,476	4,803	6 8	126,454	29,222
26. Ballinvoher ... .. D.E.D.	23	616	583	323	260	5·4	6,092	1,762
Anascaul Town (pt.) (*b*) ...		*202*	*203*	*102*	*101*	(*b*)	.	.
27. Ballyduff ... ... D.E.D.	28	232	232	130	102	—	8,152	1,082
28. Ballynacourty ... ... „	24	386	330	183	147	14·5	5,509	1,142
Anascaul Town (pt.) (*b*) ...		*32*	*21*	*8*	*13*	(*b*)	.	.
29. Brandon ... ... D.E.D.	29	278	271	155	116	2·5	5,771	522
30. Castlegregory ... ... „	30	971	935	497	438	3·7	5,961	2,401
Castlegregory Town		*260*	*258*	*125*	*133*	*0·8*	.	.
31. Cloghane ... ... D.E.D.	31	351	346	186	160	1·4	8,699	888
Cloghane Town		*65*	*70*	*31*	*39*	+ *7·7*	.	.
32. Deelis ... . D.E.D.	32	482	430	236	194	10·8	8,278	978
33. Dingle ... ... „	34	1,545	1,453	700	753	6·0	510	3,560
Dingle Town (pt.) (*c*)		*1,545*	*1,453*	*700*	*753*	*6·0*	.	.
34. Dunquin ... ... D.E.D.	37	240	200	116	84	16·7	4,702	643
35. Dunurlin ... ... „	38	496	455	235	220	8·3	4,821	1,487
36. Glin (*c*) ... ... „	35	1,262	1,109	582	527	12·1	15,415	4,243
37. Inch ... ... „	25	221	197	99	98	10·9	5,147	802
38. Kilmalkedar ... ... „	39	718	705	391	314	1·8	4,963	1,260
Murreagh Town		*105*	*91*	*52*	*39*	*13·3*	.	.
39. Kilquane ... ... D.E.D.	40	700	654	348	306	6·6	9,866	1,222
40. Kinard ... ... „	36	536	522	286	236	2·6	7,125	1,437
41. Lack ... ... „	26	366	355	184	171	3 0	5,686	748
42. Marhin ... ... „	41	343	314	190	124	8·5	3,499	875
43. Minard ... ... „	27	446	435	241	194	2·5	6,113	1,317
44. Stradbally ... ... „	33	286	269	141	128	5·9	4,518	1,195
45. Ventry ... ... „	42	554	484	253	231	12·6	5,627	1,658
Kenmare Rural District		8,185	7,624	4,130	3,494	6·9	198,416	24,791
46. Ardea ... ... D.E.D.	55	441	384	218	166	12 9	8,442	1,168
47. Banawn ... ... „	56	458	402	237	165	12·2	16,377	1,085
48. Cappagh ... ... „	47	452	421	227	194	6·9	10,018	1,377
49. Castlecove ... ... „	51	680	623	352	271	8 4	16,336	1,600
50. Dawros ... ... „	57	365	359	178	181	1 6	12,827	1,221
51. Dromore ... ... „	43	253	222	122	100	12 3	5,189	1,031
52. Glanlee ... ... „	48	291	267	144	123	8·2	15,281	741
53. Glanlough ... ... „	49	284	274	160	114	3·5	10,387	906
54. Glanmore ... ... „	58	416	390	222	168	6 3	18,160	1,040

(*a*) The town of Waterville—Spunkane stands on the D.E Ds of Ballybrack, Darrynane, Emlagh and Loughcurrane but no population resides in the portion in Darrynane ; the entire town contains 599 persons, an increase of 1 4% since 1951.

(*b*) The town of Anascaul stands on the D.E Ds. of Ballinvoher and Ballynacourty ; the entire town contains 224 persons, a decrease of 4·3% since 1951.

(*c*) The town of Dingle stands on the D.E.Ds of Dingle and Glin but no population resides in the portion in Glin.

TABLE 11 (*contd*).—POPULATION, AREA AND VALUATION BY DISTRICT ELECTORAL DIVISIONS.

District Electoral Divisions, etc	Reference no of D.E.D. in Table VII of 1911 Census Report	Population 1951 Persons	Population 1956 Persons	Population 1956 Males	Population 1956 Females	Decrease per cent (+ = Increase)	Area	Valuation
						%	Acres	£
MUNSTER (contd.)								
KERRY COUNTY (contd.)								
Kenmare Rural District (contd.)								
55. Greenane ... ... D.E.D.	44	271	263	137	126	3·0	7,876	944
56. Kenmare ... ... "	45	1,679	1,627	817	810	3·1	13,444	5,570
Kenmare Town		*1,067*	*1,054*	*499*	*555*	*1·2*	.	.
57. Kilgarvan ... ... D.E.D.	50	796	719	386	333	9·7	16,740	2,454
Kilgarvan Town ..		*179*	*189*	*90*	*99*	+ *5·6*	.	.
58. Loughbrin ... ... D.E.D.	52	295	261	141	120	11·5	15,439	993
59. Reen ... .. . "	46	175	178	104	74	+ 1·7	5,205	773
60. Sneem ... . "	53	859	817	452	365	4·9	16,293	2,487
Sneem Town		*302*	*302*	*158*	*144*	—	.	.
61. Tahilla ... .. D.E.D.	54	470	417	233	184	11·3	10,402	1,401
		23,562	**22,441**	**11,911**	**10,530**	**4·8**	**248,543**	**72,381**
Killarney Rural District .. .								
62. Aghadoe ... ... D.E.D.	64	394	334	174	160	15·2	2,584	1,503
63. Aglish ... ... "	85	276	246	136	110	10·9	2,167	1,181
64. Ballyhar ... ... "	86	177	193	103	90	+ 9·0	2,149	1,022
65. Brewsterfield ... . "	69	462	450	250	200	2·6	6,967	1,224
66. Caragh ... ... "	75	999	910	482	428	8·9	8,016	1,322
67. Churchtown ... ... "	76	425	415	212	203	2·4	6,658	1,515
68. Clydagh ... .. "	70	287	255	143	112	11·1	14,948	712
69. Coolies ... ... "	71	408	283	142	141	30·6	7,157	956
70. Coom ... . "	59	2,116	2,067	1,067	1,000	2·3	17,524	4,077
Gneevgullia Town		*141*	*136*	*66*	*70*	*3·5*	.	.
71. Curraghmore ... ... D.E.D.	77	483	416	230	186	13·9	13,013	1,072
72. Currans ... ... "	87	252	239	132	107	5·2	2,505	1,492
73. Doocarrig ... ... "	60	649	639	367	272	1·5	9,509	1,120
74. Dromin ... ... "	81	557	550	283	267	1·3	5,176	2,440
75. Dunloe ... ... "	78	459	441	242	199	3·9	10,150	1,590
76. Flesk ... . "	72	377	353	192	161	6·4	14,029	1,217
77. Headfort ... ... "	61	610	595	320	275	2·5	4,524	1,447
Barraduff Town ...		*92*	*87*	*43*	*44*	*5·4*	.	.
78. Kilbonane ... .. D.E.D	82	469	426	230	196	9·2	3,953	1,974
79. Kilcummin ... ... "	88	1,038	973	536	437	6·3	9,525	3,160
80. Kilfelin ... .. "	89	342	332	198	134	2·9	2,864	1,573
81. Kilgobnet ... . "	79	713	675	375	300	5·3	7,109	2,340
82. Killarney Rural .. "	66 (pt.), 73 (pt.)	1,650	1,693	883	810	+ 2·6	11,974	6,029
83. Killeentierna ... ... "	90	955	937	511	426	1·9	8,341	3,424
Clooncloghy Town .		*109*	*125*	*57*	*68*	+ *14·7*	.	.
84. Killorglin ... ... D.E.D.	80	3,066	2,938	1,475	1,463	4·2	8,900	5,824
Cromane Town		*351*	*326*	*172*	*154*	*7·1*	.	.
Killorglin Town		*1,025*	*1,106*	*511*	*595*	+ *7·9*	.	.
85. Kilnanare ... ... D.E.D.	83	936	882	487	395	5·8	9,161	4,489
86. Knocknahoe ... ... "	62	290	285	153	132	1·7	4,161	860
87. Lahard ... ... "	65	423	389	204	185	8·0	4,556	2,653
88. Milltown ... ... "	84	1,292	1,214	636	578	6·0	6,800	4,490
Castlemaine Town (pt.) (*a*) ..		*20*	*20*	*6*	*14*	(*a*)	.	.
Milltown Town		*270*	*275*	*132*	*143*	+ *1·9*	.	.
89. Molahiffe ... ... D.E.D.	91	1,095	982	519	463	10·3	8,846	4,199
Farranfore Town		*127*	*101*	*42*	*59*	*20·5*	.	.
90. Muckross ... ... D.E.D.	68	448	421	194	227	6·0	23,170	1,482
91. Rathmore . ... "	63	1,630	1,613	883	730	1·0	9,733	4,669
Rathmore Town		*331*	*345*	*184*	*161*	+ *4·2*	.	.
92. Rockfield ... ... D.E.D.	92	284	295	152	143	+ 3·9	2,374	1,325
		24,296	**23,576**	**12,629**	**10,947**	**3·0**	**163,898**	**66,502**
Listowel Rural District								
93. Ardagh ... ... D.E.D.	99	995	1,007	549	458	+ 1·2	3,801	1,611
94. Astee .. .. "	112	801	778	430	348	2·9	5,712	2,343
95. Ballincloher .. ... "	105	506	518	272	246	+ 2·4	3,068	1,307
96. Ballyconry ... "	93	471	442	238	204	6·2	2,738	1,231
97. Ballyduff .. . "	100	697	747	394	353	+ 7·2	3,029	2,093
Ballyduff Town		*181*	*312*	*162*	*150*	+ *72·4*	.	.

(*a*) The town of Castlemaine stands on the D.E.Ds of Milltown and Kiltallagh; the entire town contains 130 persons, an increase of 4·8% since 1951.

TABLE 11 (*contd*).—POPULATION, AREA AND VALUATION BY DISTRICT ELECTORAL DIVISIONS

District Electoral Divisions, etc	Reference no of D E D in Table VII of 1911 Census Report	Population 1951 Persons	Population 1956 Persons	Population 1956 Males	Population 1956 Females	Decrease per cent (+ = Increase)	Area	Valuation
						%	Acres	£
MUNSTER (contd)								
KERRY COUNTY (contd.)								
Listowel Rural District (contd.)								
98. Ballyegan ... ... D.E.D.	94	181	160	96	64	11·6	3,245	825
99. Ballyhorgan ... ... ,,	106	619	564	311	253	9 0	4,491	2,077
100 Beal .. . ,,	95	286	262	156	106	8·4	1,981	994
101. Carrig .. ... ,,	113	402	380	195	185	5 5	2,594	1,262
Ballylongford Town (pt.) (a) .		*189*	*169*	*80*	*89*	(*a*)	.	.
102. Causeway .. . D E D.	101	567	620	327	293	+ 9·3	2,837	1,663
Causeway Town ...		*138*	*211*	*108*	*103*	+ *52·9*	.	.
103. Cloontubbrid ... D E D	118	415	402	219	183	3·1	3,120	1,092
104. Drommartin .. .. ,,	102	626	602	335	267	3·8	4,380	2,051
105. Duagh . . .. ,,	119	539	541	296	245	+ 0 4	3,449	1,465
Duagh Town .		*173*	*171*	*96*	*75*	*1 2*	.	.
106. Ennismore , .. D E D.	107	781	735	421	314	5 9	4,396	2,531
Finuge Town		*120*	*124*	*73*	*51*	+ *3 3*	.	.
107 Gullane .. D E D.	96	524	486	256	230	7 3	3,829	1,198
108. Gunsborough .. .. ,,	114	496	455	235	220	8·3	4,122	1,499
109. Kilfeighny .. .. ,,	108	1,073	1,005	541	464	6 3	9,147	2,565
Kilflyn Town (pt.) (b) .		*68*	*72*	*38*	*34*	(*b*)	.	.
110. Killehenny ... . D E D.	97	1,632	1,681	793	888	+ 3·0	4,732	5,132
Ballybunion Town		*1,045*	*1,191*	*552*	*639*	+ *14 0*	.	.
111. Killury D E D	103	776	766	421	345	1·3	4,609	1,855
112 Kilmeany . ,,	120	728	688	346	342	5 5	6,358	2,049
113. Kilshenane . .. ,,	109	555	523	285	238	5·8	8,263	640
114. Kiltomy .. ,,	104	651	616	317	299	5·4	4,118	1,226
115. Leitrim . . ,,	125	620	560	319	241	9 7	4,872	1,467
116. Lislaughtin ,,	115	921	940	484	456	+ 2 1	6,296	2,350
Ballylongford Town (pt) (a)		*378*	*408*	*212*	*196*	(*a*)	.	.
117. Lisselton .. .. D.E.D	116	594	559	305	254	5·9	5,180	1,387
118. Listowel Rural . ,,	121, 122 (pt.)	1,292	1,264	658	606	2 2	6,960	3,645
119. Lixnaw ,,	110	651	606	313	293	6·9	2,889	1,942
Lixnaw Town		*247*	*220*	*101*	*119*	*10·9*	.	.
120. Moynsha .. . D E.D.	123	534	532	307	225	0 4	4,983	1,511
121. Newtownsandes ... .. ,,	126	1,369	1,321	712	609	3 5	9,225	3,702
Newtownsandes Town		*265*	*275*	*148*	*127*	+ *3·8*	.	.
122 Rathea ... .. D E D.	111	673	625	332	293	7·1	5,877	1,884
123. Shronowen . ,,	117	378	376	207	169	0·5	3,763	1,294
124. Tarbert .. .. ,,	127	946	924	489	435	2·3	4,185	3,310
Tarbert Town .. .		*411*	*461*	*224*	*237*	+ *12·2*	.	.
125. Tarmon .. D E D	128	680	661	394	267	2 8	4,999	2,026
126. Trienearagh . . ,,	124	723	656	350	306	9·3	7,534	1,856
127. Urlee ... . ,,	98	594	574	326	248	3·4	3,116	1,419
Tralee Rural District		26,013	25,265	13,502	11,763	2·9	220,194	85,312
128. Abbeydorney ... ... D.E.D.	129	850	851	449	402	+ 0·1	6,386	2,890
Abbeydorney Town		*152*	*155*	*79*	*76*	+ *2·0*	.	.
129. Arabela ... . D E D.	161	960	873	484	389	9 1	6,665	4,161
130. Ardfert ... .. ,,	130	587	601	300	301	+ 2·4	1,974	1,998
Ardfert Town (pt.) (c) ..		*370*	*393*	*193*	*200*	+ *6·2*	.	.
131. Ballyegan .. D E D.	151	361	323	173	150	10 5	3,503	1,979
132. Ballyheige ... .. ,,	131	1,228	1,244	635	609	+ 1·3	5,713	2,929
Ballyheige Town . ..		*336*	*404*	*198*	*206*	+ *20·2*	.	.
133. Ballynahaglish ... . D.E.D.	169	1,191	1,070	572	498	10·2	4,765	4,737
Fenit Town		*348*	*332*	*171*	*161*	*4·6*	.	.
Spa Town (pt.) (d)		*173*	*170*	*90*	*80*	(*d*)	.	.
134. Ballynorig ... ... D.E.D.	132	626	572	310	262	8 6	4,406	2,312
135. Ballyseedy ... . ,,	162	602	560	289	271	7·0	5,109	2,847
136. Banna .. ... ,,	133	696	625	339	286	10 2	4,913	2,592
137. Baurtregaun ... .. ,,	163	320	300	170	130	6·3	6,399	900
138. Blennerville ... . ,,	170	274	245	131	114	10·6	3,181	951
139. Boolteens ... .. ,,	156	441	419	233	186	5·0	5,337	1,276
140. Brosna .. . ,,	137	1,133	1,114	579	535	1·7	5,840	2,311
Brosna Town (pt.) (e)		*285*	*299*	*150*	*149*	+ *4·9*	.	.

(*a*) The town of Ballylongford stands on the D E Ds of Carrig and Lislaughtin, the entire town contains 577 persons, an increase of 1 8% since 1951.

(*b*) The town of Kilflyn stands on the D E Ds of Kilfeighny and Kilflyn; the entire town contains 85 persons There has been no change in population since 1951.

(*c*) The town of Ardfert stands on the D E Ds of Ardfert and Clogherbrien but no population resides in the portion in Clogherbrien

(*d*) The town of Spa stands on the D.E Ds of Ballynahaglish and Clogherbrien, the entire town contains 201 persons, a decrease of 4 3% since 1951.

(*e*) The town of Brosna stands on the D E Ds of Brosna and Gneeves but no population resides in the portion in Gneeves.

TABLE 11 (*contd*) —POPULATION, AREA AND VALUATION BY DISTRICT ELECTORAL DIVISIONS.

District Electoral Divisions, etc.	Reference no. of D E D in Table VII of 1911 Census Report	Population 1951 Persons	Population 1956 Persons	Population 1956 Males	Population 1956 Females	Decrease per cent (+ = Increase)	Area	Valuation
						%	Acres	£
MUNSTER (contd.)								
KERRY COUNTY (contd.)								
Tralee Rural District (contd.)								
141. Carker ... . D.E.D.	143	673	701	384	317	+ 4·2	5,349	1,589
142. Castleisland ... ... "	152	2,598	2,642	1,320	1,322	+ 1·7	8,977	9,699
Castleisland Town		*1,508*	*1,654*	*794*	*860*	+ *9·7*	.	.
143. Clogherbrien (*a*) ... D.E.D	171	737	654	340	314	11·3	5,582	4,100
Environs of Tralee (pt.) (*b*) .		*28*	*26*	*9*	*17*	(*b*)	.	.
Spa Town (pt.) (*c*) ...		*37*	*31*	*12*	*19*	(*c*)	.	.
144. Cordal .. .. D.E D.	144	479	462	240	222	3·5	5,870	1,051
145. Crinny . .. . "	138, 145	334	329	185	144	1·5	4,138	1,150
146. Derreen . .. "	146	361	368	212	156	+ 1 9	5,322	813
147. Doon ... . "	172	390	353	189	164	9·5	2,575	1,167
Environs of Tralee (pt.) (*b*)		*16*	*6*	*4*	*2*	(*b*)	.	.
148. Gneeves (*d*) ... ... D E D.	139	556	544	291	253	2 2	6,115	1,236
149. Kerryhead ... ... "	134	724	692	378	314	4·4	5,386	947
150. Kilflyn ... ... "	164	461	456	268	188	1·1	4,699	826
Kilflyn Town (pt.) (*e*) ...		*17*	*13*	*6*	*7*	(*e*)	.	.
151. Kilgarrylander ... D E.D.	157	751	695	391	304	7·5	8,185	1,386
152. Kilgobban .. ... "	159	255	265	147	118	+ 3 9	8,190	1,063
153. Killahan ... . "	135	522	467	263	204	10·6	3,685	1,718
154. Kilmurry .. ... "	140, 147	410	411	227	184	+ 0·2	6,120	1,036
155. Kiltallagh .. .. "	158	517	500	271	229	3·3	4,742	2,490
Castlemaine Town (pt) (*f*) ..		*104*	*110*	*54*	*56*	(*f*)	.	.
156. Knockglass ... . D.E D.	160	241	228	114	114	5·4	2,230	1,028
157. Knocknagashel ... ... "	141, 148	1,232	1,125	607	518	8·7	10,185	2,220
Knocknagashel Town . .		*190*	*174*	*80*	*94*	*8·4*	.	.
158. Lackabaun .. ... D E D.	153	606	549	291	258	9 4	7,208	1,432
159. Millbrook . .. "	149	655	660	358	302	+ 0 8	7,787	1,349
160. Mount Eagle . .. "	142, 150	305	291	161	130	4·6	9,062	596
161. Nohaval (*g*) ... . "	154	546	562	301	261	+ 2·9	6,171	1,639
162. O'Brennan ... . "	165	471	439	247	192	6·8	7,279	1,670
163. Ratass ... . "	166	395	376	207	169	4·8	4,060	2,121
Environs of Tralee (pt.) (*b*) ..		*3*	*3*	*2*	*1*	(*b*)	.	.
164. Scartaglin ... ... D.E.D.	155	555	526	297	229	5·2	5,100	2,200
Scartaglin Town		*136*	*127*	*66*	*61*	*6·6*	.	.
165. Tralee Rural (*h*) .. D.E.D.	167 (pt.), 173 (pt)	1,116	1,322	686	636	+ 18·4	5,852	5,588
Environs of Tralee (pt.) (*b*) .		*420*	*649*	*334*	*315*	(*b*)	.	.
166. Tubrid ... ... D.E.D.	136	854	851	463	388	0 4	6,134	3,315
LIMERICK CITY AND COUNTY .		**141,239**	**137,881**	**69,622**	**68,259**	**2 4**	**663,654**	**660,514**
LIMERICK CITY (or Co. Borough)‡ ...		**50,820**	**50,886**	**24,047**	**26,839**	+ **0·1**	**4,706**	**173,251**
1. Limerick No. 1 Urban (Abbey Ward) ... D E.D.		5,406	4,940	2,234	2,706	8·6	.	.
2. Limerick No. 2 Urban (Castle Ward) ... .. "		11,857	10,790	5,114	5,676	9·0	.	.
3. Limerick No. 3 Urban (Custom House Ward) "		1,615	1,158	511	647	28·3	.	.
4. Limerick No. 4 Urban (Dock Ward) ... . "		9,921	9,233	4,307	4,926	6·9	.	.
5. Limerick No. 5 Urban (Glentworth Ward) ... "		4,459	4,217	2,026	2,191	5 4	.	.
6. Limerick No. 6 Urban (Irishtown Ward) ... "		3,823	3,087	1,492	1,595	19·3	.	.
7. Limerick No. 7 Urban (Market Ward) .. "		1,945	1,706	828	878	12·3	.	.
8. Limerick No. 8 Urban (Shannon Ward) ... "		1,993	1,508	684	824	24·3	.	.
9. Added area under the Local Government Provisional Orders Confirmation Act, 1950 . D.E D.		9,801	14,247	6,851	7,396	+ 45·4	.	.

‡ See explanatory notes.

(*a*) The town of Ardfert stands on the D E.Ds of Ardfert and Clogherbrien but no population resides in the portion in Clogherbrien.

(*b*) The Environs of Tralee stand on the D E.Ds of Clogherbrien, Doon, Ratass and Tralee Rural; the entire environs contain 684 persons, an increase of 46 5% since 1951. Tralee Urban District and Environs aggregate to 11,612 persons, an increase of 0 9% since 1951.

(*c*) The town of Spa stands on the D.E.Ds of Ballynahaglish and Clogherbrien, the entire town contains 201 persons, a decrease of 4·3% since 1951.

(*d*) The town of Brosna stands on the D E Ds of Brosna and Gneeves but no population resides in the portion in Gneeves.

(*e*) The town of Kilflyn stands on the D.E Ds. of Kilfeighny and Kilflyn; the entire town contains 85 persons. There has been no change in population since 1951.

(*f*) The town of Castlemaine stands on the D.E.Ds of Milltown and Kiltallagh; the entire town contains 130 persons, an increase of 4·8% since 1951.

Principal Institutions included:—(*g*) Edenburn Sanatorium, Castleisland; (*h*) County Hospital, Tralee.

TABLE 11 (*contd.*):—POPULATION, AREA AND VALUATION BY DISTRICT ELECTORAL DIVISIONS

District Electoral Divisions, etc.	Reference no. of D E D in Table VII of 1911 Census Report	Population 1951 Persons	Population 1956 Persons	Population 1956 Males	Population 1956 Females	Decrease per cent (+ = Increase)	Area	Valuation
						%	Acres	£
MUNSTER (contd.)								
LIMERICK COUNTY		**90,419**	**86,995**	**45,575**	**41,420**	**3 8**	**658,948**	**487,263**
Croom Rural District		**9,813**	**9,358**	**4,851**	**4,507**	**4 6**	**83,368**	**65,569**
10. Abbeyville ... ... D E.D.	13	289	305	175	130	+ 5·5	3,334	2,707
11. Adare North ... .. "	1	444	414	209	205	6·8	4,398	3,865
Adare Town (pt.) (a)		*10*	*8*	*3*	*5*	(a)	.	
12. Adare South ... . D.E D.	2	1,136	1,093	539	554	3·8	5,399	6,296
Adare Town (pt.) (a)		*571*	*544*	*257*	*287*	(a)	.	.
13. Ballingarry .. .. D.E D.	7	828	773	398	375	6·6	4,370	3,191
Ballingarry Town ..		*442*	*411*	*199*	*212*	*7 0*	.	
14. Ballyagran ... . D.E D.	8	454	446	242	204	1 8	4,111	2,631
15. Ballygrennan .. ... "	9	328	330	188	142	+ 0 6	4,053	2,460
16. Ballynabanoge ... .. "	14	356	353	193	160	0 8	3,624	3,219
17. Ballynoe ... ... "	10	465	444	239	205	4 5	5,759	3,272
18. Castletown . . "	11	514	492	261	231	4 3	5,035	2,824
19. Coolrus... . .. "	12	426	441	226	215	+ 3 5	4,846	3,159
20. Crean .. ... . "	15	283	289	149	140	+ 2·1	3,582	2,564
21. Crecora .. .. "	3	313	273	138	135	12 8	3,253	2,998
Patrickswell Town (pt.) (b) ..		*3*	*2*	*1*	*1*	(b)	.	.
22. Croom (d) ... . D.E.D.	16	1,374	1,197	547	650	12·9	4,488	5,017
Croom Town (pt.) (c) (d) ..		*904*	*795*	*340*	*455*	(c)	.	.
23. Dunnaman . . D.E D.	4	357	398	209	189	+ 11 5	4,465	3,302
24. Fedamore .. . "	17	657	626	329	297	4·7	4,911	3,564
Fedamore Town . ..		*128*	*109*	*53*	*56*	*14·8*	.	
25. Garrane .. .. D.E.D.	18	246	252	134	118	+ 2·4	2,786	1,888
Croom Town (pt.) (c) ..		*4*	—	—	—	(c)	.	.
26. Grange .. . D.E.D.	19	452	411	218	193	9·1	4,045	4,020
27. Kilfinny ... . "	5	295	262	149	113	11·2	3,687	2,624
28. Kilpeacon ... .. "	6	319	283	162	121	11·3	4,072	3,292
29. Rathmore .. . "	20	277	276	146	130	0·4	3,150	2,676
Glin Rural District		**3,416**	**3,345**	**1,870**	**1,475**	**2 1**	**24,674**	**9,011**
30. Fleanmore ... .. D.E.D.	77	348	318	173	145	8 6	3,125	1,278
31. Glin (e) ... .. "	78	1,484	1,437	839	598	3·2	6,001	4,836
Glin Town (e)		*852*	*847*	*522*	*325*	*0 6*	.	.
32 Kilfergus ... .. D.E D.	79	760	773	420	353	+ 1·7	6,612	1,184
33. Kilmoylan ... ... "	80	824	817	438	379	0 8	8,936	1,713
Kilmallock Rural District		**17,494**	**16,267**	**8,402**	**7,865**	**7 0**	**125,783**	**119,048**
34. Ardpatrick ... ... D.E.D.	40	452	422	221	201	6·6	5,184	5,219
35. Athlacca ... ... "	21	402	389	197	192	3·2	4,258	4,234
36. Ballymacshaneboy ... "	41	596	567	294	273	4·9	6,019	4,421
37. Bruff . ... .. "	22	1,225	1,107	538	569	9 6	4,926	6,576
Bruff Town		*668*	*603*	*269*	*334*	*9·7*	.	.
38. Bruree ... ... D.E.D.	25	863	820	411	409	5 0	4,944	5,675
Bruree Town		*347*	*329*	*155*	*174*	*5·2*	.	.
39. Bulgaden ... . D.E D.	42	412	423	217	206	+ 2·7	3,617	4,067
40. Cahercorney ... .. "	29	703	673	351	322	4·3	4,418	5,210
Herbertstown Town . ..		*177*	*181*	*88*	*93*	+ *2·3*	.	.
41. Colmanswell ... .. D.E.D.	26	526	508	267	241	3 4	7,460	6,098
42. Darragh ... . "	33	399	380	209	171	4·8	4,580	1,913
43. Dromin ... ... "	27	597	574	305	269	3·9	6,418	6,848
44. Emlygrennan ... ... "	34	935	823	462	361	12·0	6,265	6,729
45. Glenbrohane ... ... "	35	591	578	306	272	2·2	4,963	4,120
46. Griston ... . "	36	408	370	203	167	9·3	3,978	1,449
47. Hospital .. .. "	30	1,272	1,180	596	584	7·2	5,477	7,264
Hospital Town		*649*	*617*	*296*	*321*	*4·9*	.	.
48. Kilfinnane .. ... D.E.D.	37	1,396	1,195	617	578	14·4	6,850	5,632
Kilfinnane Town .. .		*793*	*634*	*316*	*318*	*20·1*	.	.
49. Kilflyn ... . D E.D.	38	334	317	168	149	5 1	4,800	1,637
50. Kilmallock ... ... "	43	2,127	1,961	937	1,024	7·8	5,512	9,133
Kilmallock Town		*1,304*	*1,238*	*585*	*653*	*5·1*	.	.

(*a*) The town of Adare stands on the D E Ds of Adare North and Adare South; the entire town contains 552 persons, a decrease of 5 0% since 1951

(*b*) The town of Patrickswell stands on the D E Ds of Crecora and Patrickswell; the entire town contains 332 persons, an increase of 55·1% since 1951

(*c*) The town of Croom stands on the D E Ds of Croom and Garrane, the entire town contains 795 persons, a decrease of 12 4% since 1951.

Principal Institutions included:—(*d*) St Nessan's Hospital, Croom, (*e*) Christian Brothers' School, Glin.

TABLE 11 (*contd.*).—POPULATION, AREA AND VALUATION BY DISTRICT ELECTORAL DIVISIONS.

District Electoral Divisions, etc	Reference no. of D.E.D. in Table VII of 1911 Census Report	Population 1951 Persons	Population 1956 Persons	Population 1956 Males	Population 1956 Females	Decrease per cent (+ = Increase)	Area	Valuation
						%	Acres	£
MUNSTER (contd.)								
LIMERICK COUNTY (contd.)								
Kilmallock Rural District (contd.)								
51. Kilteely ... ... D.E.D.	31	613	580	307	273	5·4	4,412	4,808
Kilteely Town		*90*	*70*	*33*	*37*	*22·2*	.	.
52. Knockainy .. ... D.E.D.	23	783	722	395	327	7·8	5,748	5,952
Knockainy Town		*126*	*125*	*65*	*60*	*0·8*	.	.
53. Knocklong ... ... D.E.D.	32	857	802	423	379	6·4	4,637	5,777
Knocklong Town		*217*	*275*	*145*	*130*	+ *26·7*	.	.
54. Particles ... . D.E.D.	39	286	268	139	129	6·3	6,043	1,527
55. Rockhill ... ,,	28	417	384	208	176	7·9	4,225	3,567
56. Tobernea ... .. ,,	44	594	544	299	245	8·4	5,250	4,671
57. Uregare .. ... ,,	24	706	680	332	348	3·7	5,799	6,521
Limerick No. 1 Rural District		15,872	15,542	7,981	7,561	2·1	104,534	98,827
58. Abington ... ... D.E.D.	72	625	589	332	257	5·8	5,443	3,265
Moroe Town (pt.) (a) ..		*59*	*55*	*30*	*25*	*(a)*	.	.
59. Ballybricken ... ... D.E.D.	48	879	794	420	374	9·7	7,339	7,349
60. Ballycummin (e) ... ,,	53	1,327	1,560	755	805	+ 17·6	4,934	10,876
Limerick City Suburbs (pt.)‡ (e) ...		*195*	*604*	*246*	*358*	*‡*	.	.
Mungret Town		*169*	*204*	*109*	*95*	+ *20·7*	.	.
61. Ballysimon ... . D.E.D.	45	1,280	1,333	655	678	+ 4·1	7,521	10,028
Castletroy Town (pt.) (b) ..		*361*	*414*	*179*	*235*	*(b)*	.	.
62. Ballyvarra . . D.E.D.	46	1,430	1,390	716	674	2·8	9,353	8,870
Bundotha Town		*191*	*232*	*99*	*133*	+ *21·5*	.	.
Castletroy Town (pt.) (b)		*10*	*12*	*5*	*7*	*(b)*	.	.
63. Caherconlish East .. D.E.D.	49	598	529	285	244	11·5	4,893	4,046
64. Caherconlish West . ,,	50	1,011	940	498	442	7·0	6,009	6,117
Caherconlish Town ..		*305*	*342*	*182*	*160*	+ *12·1*	.	.
65. Caherelly ... D.E.D.	51	290	264	151	113	9·0	2,830	2,571
66. Cappamore ... ... ,,	73	1,094	1,078	550	528	1·5	4,576	4,094
Cappamore Town		*567*	*544*	*263*	*281*	*4·1*	.	.
67. Carrig ... ... D.E.D.	54	410	376	178	198	8·3	3,717	4,360
68. Castleconnell ... ... ,,	47	1,646	1,529	770	759	7·1	5,407	4,078
Castleconnell Town		*419*	*414*	*193*	*221*	*1·2*	.	.
O'Briensbridge—Montpelier Town (pt.) (c)		*141*	*117*	*58*	*59*	*(c)*	.	.
69. Clarina ... .. D.E.D.	55	882	889	443	446	+ 0·8	5,254	5,851
70. Clonkeen .. ... ,,	74	499	478	255	223	4·2	3,992	3,094
Moroe Town (pt.) (a) ...		*17*	*20*	*11*	*9*	*(a)*	.	.
71. Doon West ... ... D.E.D.	75	318	296	151	145	6·9	5,833	1,556
72. Glenstal ... ... ,,	76	547	535	311	224	2·2	8,185	2,473
Moroe Town (pt.) (a)		*40*	*42*	*20*	*22*	*(a)*	.	.
73. Kilmurry ... .. D.E.D.	52	850	775	418	357	8·8	6,466	5,313
74. Limerick North Rural ... ,,	58 (pt.)	613	605	285	320	1·3	2,292	4,087
Coonagh Town		*222*	*214*	*101*	*113*	*3·6*	.	.
Limerick City Suburbs (pt.)‡ ..		*162*	*176*	*78*	*98*	*‡*	.	.
75. Limerick South Rural .. D.E.D.	59 (pt.)	280	272	127	145	2·9	1,448	1,907
76. Patrickswell ... .. ,,	56	583	649	346	303	+ 11·3	3,102	3,441
Patrickswell Town (pt.) (d) ...		*211*	*330*	*172*	*158*	*(d)*	.	.
77. Roxborough ... ... D.E.D.	57	710	661	335	326	6·9	5,940	5,451
Mitchelstown No. 2 Rural District .		3,837	3,673	2,026	1,647	4·3	38,561	18,088
78. Anglesborough ... ... D.E.D.	81	496	462	265	197	6·9	6,180	1,964
79. Ballylanders ... ... ,,	82	667	643	343	300	3·6	3,097	2,445
Ballylanders Town		*299*	*288*	*144*	*144*	*3·7*	.	.
80. Cullane ... ... D.E.D.	83	459	443	247	196	3·5	4,627	1,840
81. Duntryleague .. ... ,,	84	472	431	237	194	8·7	4,105	3,686
82. Galbally ... ... ,,	85	599	642	345	297	+ 7·2	3,970	3,029
Galbally Town		*240*	*261*	*140*	*121*	+ *8·8*	.	.
83. Kilbeheny ... ... D.E.D.	87	303	269	153	116	11·2	6,260	1,336
Kilbeheny Town		*91*	*86*	*48*	*38*	*5·5*	.	.

‡ See explanatory notes.

(*a*) The town of Moroe stands on the D.E.Ds of Abington, Clonkeen and Glenstal; the entire town contains 117 persons, an increase of 0·9% since 1951.

(*b*) The town of Castletroy stands on the D.E.Ds of Ballysimon and Ballyvarra; the entire town contains 426 persons, an increase of 14·8% since 1951.

(*c*) The town of O'Briensbridge—Montpelier stands on the D.E.D. of Castleconnell in Limerick County and on the D.E.D. of O'Briensbridge in Clare County; the entire town contains 251 persons, a decrease of 13·4% since 1951.

(*d*) The town of Patrickswell stands on the D.E.Ds of Crecora and Patrickswell; the entire town contains 332 persons, an increase of 55·1% since 1951.

Principal Institution included:—(*e*) Regional Hospital.

TABLE 11 (*contd.*):—POPULATION, AREA AND VALUATION BY DISTRICT ELECTORAL DIVISIONS.

District Electoral Divisions, etc	Reference no. of D.E.D. in Table VII of 1911 Census Report	Population 1951 Persons	Population 1956 Persons	Population 1956 Males	Population 1956 Females	Decrease per cent (+ = Increase)	Area	Valuation
						%	Acres	£
MUNSTER (contd.)								
LIMERICK COUNTY (contd.)								
Mitchelstown No. 2 Rural District (contd.)								
84. Kilglass ... ... D.E.D.	88	356	324	179	145	9·0	3,177	1,175
85. Knocknascrow .. .. "	89	200	192	108	84	4·0	3,510	799
86. Riversdale (*a*) ... ... "	86	285	267	149	118	6·3	3,635	1,814
Newcastle Rural District		21,992	21,326	11,181	10,145	3·0	143,842	72,844
87. Abbeyfeale ... .. D.E.D.	90	1,899	1,853	909	944	2·4	3,673	4,002
Abbeyfeale Town (pt.) (a) ...		*1,237*	*1,170*	*547*	*623*	*5·4*	.	.
88. Ardagh ... .. D.E.D.	97	841	835	435	400	0·7	6,457	4,664
Ardagh Town		*156*	*146*	*72*	*74*	*6·4*	.	.
89. Ballintober ... ... D.E.D.	102	512	487	272	215	4·9	3,902	2,425
90. Ballynoe West ... . "	109	319	327	183	144	+ 2·5	3,222	1,786
91. Boola ... . "	103	221	209	111	98	5·4	2,526	556
92. Broadford ... .. "	104	892	873	463	410	2·1	7,144	4,376
Broadford Town		*169*	*175*	*78*	*97*	+ *3·6*	.	.
93. Caher ... ... D.E.D.	91	494	476	253	223	3·6	3,212	859
94. Cleanglass ... ... "	105	434	423	228	195	2·5	5,150	1,092
95. Cloncagh .. ... "	110	359	362	202	160	+ 0·8	4,122	2,221
96. Danganbeg ... ... "	106	482	480	264	216	0·4	4,602	2,896
97. Dromcolliher ... ... "	111	1,112	1,105	582	523	0·6	6,469	5,014
Dromcolliher Town		*499*	*468*	*243*	*225*	*6·2*	.	.
98. Dromtrasna ... ... D.E.D.	92	1,015	937	515	422	7·7	7,204	2,307
99. Feenagh .. ... "	112	526	514	256	258	2·3	3,506	2,045
Feenagh Town		*144*	*133*	*61*	*72*	*7·6*	.	.
100. Garryduff ... ... D.E.D.	114	326	317	172	145	2·8	3,780	1,117
101. Glenagower ... ... "	98	523	508	263	245	2·9	4,480	1,254
Athea Town (pt.) (b)		*36*	*31*	*13*	*18*	(*b*)	.	.
102. Glengort ... ... D.E.D.	93	935	892	498	394	4·6	7,968	1,560
Toornafulla Town		*105*	*108*	*51*	*57*	+ *2·9*	.	.
103. Glensharrold ... ... D.E.D.	99	501	477	240	237	4·8	4,806	919
104. Kilmeedy ... ... "	113	483	496	277	219	+ 2·7	3,605	2,216
Kilmeedy Town		*114*	*116*	*59*	*57*	+ *1·8*	.	.
105. Knockaderry ... ... D.E.D.	115	413	428	242	186	+ 3·6	3,713	3,184
Knockaderry Town		*102*	*85*	*47*	*38*	*16·7*	.	.
106. Mahoonagh ... .. D.E.D.	116	432	404	209	195	6·5	3,195	2,155
107. Monagay .. ... "	107	1,181	1,152	614	538	2·5	8,670	4,805
108. Mountcollins .. .. "	94	672	654	352	302	2·7	4,351	878
Mountcollins Town		*210*	*209*	*111*	*98*	*0·5*	.	.
109 Mountplummer .. ... D.E.D.	108	527	465	248	217	11·8	5,189	1,951
110. Newcastle Rural ... "	117	887	817	431	386	7·9	6,426	5,766
111. Newcastle Urban ... "	118	2,632	2,640	1,277	1,363	+ 0·3	786	6,382
*Newcastle Town**		*2,632*	*2,640*	*1,277*	*1,363*	+ *0·3*	*786*	*6,382*
112. Port ... ... D.E.D.	95	668	636	341	295	4·8	4,036	1,373
113. Rathronan ... ... "	100	1,140	1,105	559	546	3·1	9,268	2,148
Athea Town (pt.) (b) . .		*257*	*273*	*131*	*142*	(*b*)	.	.
114. Rooskagh ... ... D.E.D.	101	539	469	254	215	13·0	5,143	943
115. Templeglentan ... ... "	96	1,027	985	531	454	4·1	7,237	1,950
Rathkeale Rural District		12,778	12,392	6,587	5,805	3·0	102,529	74,579
116. Askeaton East ... . D.E.D.	119	462	483	242	241	+ 4·5	3,581	2,473
Askeaton Town (pt.) (c) ...		*239*	*253*	*107*	*146*	(*c*)	.	.
117. Askeaton West ... ... D.E.D.	120	609	648	333	315	+ 6·4	3,581	2,786
Askeaton Town (pt.) (c)		*427*	*465*	*236*	*229*	(*c*)	.	.
118. Aughinish ... ... D.E.D.	121	201	182	102	80	9·5	2,828	1,558
119. Ballyallinan ... ... "	134	491	466	251	215	5·1	5,715	3,494
120. Ballynacarriga ... ... "	125	441	439	227	212	0·5	4,011	3,544
Kildimo Town		*88*	*109*	*51*	*58*	+ *23·9*	.	.
121. Castletown ... ... D.E.D.	126	367	335	177	158	8·7	3,743	2,718
122. Craggs ... . "	122	325	293	160	133	9·8	3,298	2,245
123. Croagh ... ... "	135	576	555	307	248	3·6	5,523	3,476
124. Dromard ... ... "	136	555	515	266	249	7·2	6,670	4,054

* Newcastle is a town under the Towns Improvement (Ireland) Act, 1854.

(*a*) The town of Abbeyfeale stands on the D.E.Ds. of Riversdale and Abbeyfeale but no population resides in the portion in Riversdale.

(*b*) The town of Athea stands on the D.E.Ds. of Glenagower and Rathronan; the entire town contains 304 persons, an increase of 3·8% since 1951.

(*c*) The town of Askeaton stands on the D.E.Ds. of Askeaton East and Askeaton West; the entire town contains 718 persons, an increase of 7·8% since 1951.

TABLE 11 (*contd*).—POPULATION, AREA AND VALUATION BY DISTRICT ELECTORAL DIVISIONS.

District Electoral Divisions, etc	Reference no. of D.E.D. in Table VII of 1911 Census Report	Population 1951 Persons	Population 1956 Persons	Population 1956 Males	Population 1956 Females	Decrease per cent (+ = Increase)	Area	Valuation
						%	Acres	£
MUNSTER (contd.)								
LIMERICK COUNTY (contd.)								
Rathkeale Rural District (contd.)								
125. Dunmoylan East ... D.E.D.	139	547	505	273	232	7·7	5,327	3,889
126. Dunmoylan West . ,,	140	190	197	110	87	+ 3·7	2,152	737
127. Iveruss ... .. ,,	123	363	344	193	151	5·2	3,717	2,089
128. Kilcornan . ... ,,	127	479	473	238	235	1·3	6,224	3,023
129. Kildimo .. ... ,,	128	343	325	172	153	5·2	3,324	2,291
130 Kilscannell . ... ,,	130	523	517	290	227	1·1	5,149	4,570
131. Lismakeery ... ... ,,	124	408	383	205	178	6·1	5,240	3,178
132. Loghill . .. ,,	141	678	644	339	305	5·0	5,649	2,968
Ballyhahill Town (pt.) (a) .		*83*	*89*	*46*	*43*	+ *7·2*	.	.
Loghill Town ...		*99*	*93*	*41*	*52*	*6·1*		
133. Mohernagh (a) ... .. D.E.D.	142	179	169	95	74	5·6	1,494	569
134. Nantinan . .. ,,	137	498	487	269	218	2·2	5,428	3,017
135. Pallaskenry (e) ... ... ,,	129	596	613	394	219	+ 2·9	3,178	2,780
Pallaskenry Town (e) .. .		*336*	*367*	*253*	*114*	+ *9·2*	.	.
136 Rathkeale Rural ... D.E.D.	131	268	245	124	121	8·6	2,403	1,909
137 Rathkeale Urban ... ,,	132, 138	1,480	1,419	690	729	4·1	1,498	4,520
*Rathkeale Town**	.	*1,480*	*1,419*	*690*	*729*	*4·1*	*1,498*	*4,520*
138 Riddlestown ... ... D.E.D.	133	483	487	259	228	+ 0·8	5,422	4,183
139. Shanagolden (f) ... ,,	143	1,102	1,093	565	528	0·8	2,937	5,155
Foynes Town (f) .		*676*	*720*	*364*	*356*	+ *6·5*	.	.
Shanagolden Town (pt.) (b) ...		*109*	*98*	*47*	*51*	*(b)*	.	.
140 Shanid .. . D.E.D.	144	614	575	306	269	6·4	4,437	3,353
Shanagolden Town (pt) (b) .		*189*	*172*	*85*	*87*	*(b)*		
Tipperary No. 2 Rural District ...		5,217	5,092	2,677	2,415	2·4	35,657	29,297
141. Bilboa .. D.E.D.	145	631	618	350	268	2·1	6,411	1,975
142. Doon South (g) ... ,,	146	1,382	1,385	648	737	+ 0·2	7,465	4,733
Doon Town (g)		*424*	*485*	*163*	*322*	+ *14·4*	.	.
143. Grean .. .. D.E.D.	147	1,388	1,272	700	572	8·4	8,101	8,188
New Pallas Town .		*162*	*144*	*70*	*74*	*11·1*	.	.
Nicker Town		*112*	*100*	*59*	*41*	*10·7*	.	.
Pallas Grean (Old Pallas) Town .		*65*	*85*	*45*	*40*	+ *30·8*	.	.
144. Oola ... .. D.E.D.	148	1,169	1,176	630	546	+ 0·6	8,034	7,818
Oola Town		*325*	*334*	*183*	*151*	+ *2·8*	.	.
145. Templebredon ... ... D.E.D.	149	647	641	349	292	0·9	5,646	6,583
TIPPERARY COUNTY		133,313	129,415	67,398	62,017	2·9	1,051,292	731,780
TIPPERARY COUNTY (North Riding) ..		57,009	55,697	29,228	26,469	2·3	493,258	299,901
Nenagh Urban District (c)		4,420	4,450	2,143	2,307	+ 0·7	2,091	14,084
1. Nenagh East Urban . D.E.D.	90	1,687	1,872	908	964	+ 11·0	1,164	7,472
2 Nenagh West Urban ,,	91	2,733	2,578	1,235	1,343	5·7	927	6,612
Templemore Urban District ...		1,964	1,934	913	1,021	1·5	1,086	5,926
3 Templemore . .. D.E.D.	141	1,964	1,934	913	1,021	1·5	1,086	5,926
Thurles Urban District (d)		6,276	6,363	3,162	3,201	+ 1·4	1,272	16,420
4. Thurles Urban ... D.E.D.	145	6,276	6,363	3,162	3,201	+ 1·4	1,272	16,420
Borrisokane Rural District		8,513	8,180	4,423	3,757	3·9	109,667	55,589
5. Aghishcloghane ... . D.E.D.	16	339	366	195	171	+ 8·0	6,507	2,765
6. Ballingarry ... . ,,	12	673	609	334	275	9·5	10,031	5,196
Ballingarry Town ..		*87*	*110*	*53*	*57*	+ *26·4*	.	.

* Rathkeale is a town under the Towns Improvement (Ireland) Act, 1854.
(a) The town of Ballyhahill stands on the D.E.Ds of Loghill and Mohernagh but no population resides in the portion in Mohernagh.
(b) The town of Shanagolden stands on the D.E.Ds of Shanagolden and Shanid; the entire town contains 270 persons, a decrease of 9·4% since 1951.
(c) Nenagh Urban District and Environs aggregate to 4,568 persons, an increase of 0·3% since 1951.
(d) Thurles Urban District and Environs aggregate to 6,573 persons, an increase of 0·7% since 1951.
Principal Institutions included :—(e) Salesian Agricultural College, Pallaskenry; (f) St. Senan's Children's Hospital, Shanagolden; (g) Convent of Mercy, Doon.

TABLE 11 (*contd.*) :—POPULATION, AREA AND VALUATION BY DISTRICT ELECTORAL DIVISIONS

District Electoral Divisions, etc.	Reference no. of D.E.D. in Table VII of 1911 Census Report	Population 1951 Persons	Population 1956 Persons	Population 1956 Males	Population 1956 Females	Decrease per cent (+ = Increase)	Area	Valuation
						%	Acres	£
MUNSTER (contd.)								
TIPPERARY COUNTY (North Riding) (contd.)								
Borrisokane Rural District (contd.)								
7. Ballylusky ... D.E.D.	13	334	297	168	129	11 1	5,711	2,484
8. Borrisokane ... ... "	7	1,064	1,084	574	510	+ 1·9	5,140	4,311
Borrisokane Town		*768*	*800*	*420*	*380*	+ *4·2*	.	.
9. Carrig ... ... D.E D.	1	159	163	95	68	+ 2·5	3,045	1,466
10. Cloghjordan ... "	14	1,046	951	506	445	9 1	7,172	4,009
Cloghjordan Town		*542*	*491*	*251*	*240*	*9 4*	.	.
11. Cloghprior ... D.E.D.	8	324	309	169	140	4 6	4,376	2,322
12. Clohaskin ... "	2	251	231	129	102	8 0	4,788	2,244
13. Finnoe ... "	9	259	245	121	124	5 4	3,978	1,807
14. Graigue ... "	3	313	317	177	140	+ 1·3	4,568	2,144
Rathcabban Town (pt.) (a) .		*16*	*20*	*10*	*10*	(*a*)	.	.
15. Kilbarron ... ... D.E.D.	10	621	608	322	286	2·1	8,853	4,405
16. Lorrha East ... ... "	17	490	476	255	221	2 9	7,395	3,689
Lorrha Town		*114*	*106*	*59*	*47*	*7·0*		.
17. Lorrha West ... ... D.E.D.	18	410	433	222	211	+ 5 6	6,629	3,989
18. Mertonhall ... ... "	15	202	199	115	84	1·5	4,062	2,304
19. Rathcabban ... ... "	4	369	307	174	133	16 8	4,636	2,243
Rathcabban Town (pt.) (a) ...		*84*	*75*	*38*	*37*	(*a*)	.	.
20. Redwood ... ... D.E.D.	5	225	227	126	101	+ 0 9	5,409	1,795
21. Riverstown ... ... "	6	385	400	219	181	+ 3 9	5,051	2,993
Environs of Birr (pt.) (b) ...		*132*	*165*	*81*	*84*	(*b*)	.	.
22. Terryglass ... ... D.E.D.	19	674	623	342	281	7·6	7,097	3,367
Terryglass Town		*112*	*102*	*51*	*51*	*8·9*	.	.
23. Uskane ... ... D.E.D.	11	375	335	180	155	10·7	5,219	2,056
Nenagh Rural District		**14,845**	**14,342**	**7,715**	**6,627**	**3 4**	**181,303**	**86,889**
24. Abington ... ... D.E.D.	92	747	676	387	289	9 5	12,224	1,645
25. Aghnameadle ... ... "	108	355	334	180	154	5·9	6,510	2,446
26. Ardcrony ... ... "	84	308	305	168	137	1·0	4,080	2,151
27. Ballina ... ... "	98	675	640	325	315	5 2	6,315	3,390
Ballina Town		*283*	*260*	*125*	*135*	*8·1*		.
28. Ballygibbon ... ... D.E.D.	109	602	558	294	264	7 3	7,138	3,149
29. Ballymackey .. ... "	110	578	606	352	254	+ 4 8	7,594	4,113
30. Ballynaclogh .. ... "	85	521	579	291	288	+ 11·1	5,780	4,399
31. Birdhill ... "	93	487	468	250	218	3 9	5,671	3,179
32. Burgesbeg ... "	99	361	341	200	141	5 5	4,730	2,504
33. Carrigatogher ... "	86	517	472	256	216	8 7	5,221	2,970
34. Castletown .. ... "	100	1,152	1,069	569	500	7 2	7,564	5,374
Ballycarrido Town (pt.) (c) ...		*144*	*139*	*74*	*65*	*3·5*	.	.
Portroe Town		*135*	*145*	*78*	*67*	+ *7·4*	.	.
35. Derrycastle .. .. D E.D.	101	273	254	129	125	7 0	4,652	1,728
36. Dolla ... ... "	103	389	371	224	147	4 6	7,100	1,277
37. Greenhall ... ... "	104	419	382	216	166	8·8	4,779	1,991
38. Kilcomenty .. .. "	94	497	494	266	228	0 6	5,313	2,800
Newport Town (pt.) (d) ...		*3*	—	—	—	(*d*)	.	.
39. Kilkeary ... ... D.E D.	111	419	422	218	204	+ 0·7	6,117	4,062
40. Killoscully ... ... "	95	319	328	171	157	+ 2·8	6,496	2,611
41. Kilmore .. ... "	105	700	714	388	326	+ 2 0	9,021	3,985
Silvermines Town		*206*	*237*	*127*	*110*	+ *15·0*	.	.
42. Kilnaneave .. .. D.E.D.	112	479	500	281	219	+ 4 4	7,280	3,630
43. Kilnarath ... . "	96	376	364	211	153	3 2	8,076	1,698
44. Knigh ... ... "	87	412	400	205	195	2 9	5,840	3,199
45. Lackagh .. ... "	106	95	93	46	47	2 1	4,125	435
46. Latteragh .. ... "	113	667	622	333	289	6 7	6,909	3,311
Toomyvara Town		*249*	*238*	*120*	*118*	*4·6*	.	.
47. Monsea ... ... D.E.D.	88	375	381	208	173	+ 1·6	4,182	2,986
48. Nenagh Rural . ... "	89	1,041	934	485	449	10 3	8,391	7,480
Environs of Nenagh (e) ..		*134*	*118*	*62*	*56*	*11·9*	.	.
Knockalton Cottages Town ...		*121*	*51*	*31*	*20*	*57·9*	.	.

(*a*) The town of Rathcabban stands on the D E Ds of Graigue and Rathcabban ; the entire town contains 95 persons, an increase of 5·0% since 1951.

(*b*) The Environs of Birr stand on the D E.D. of Riverstown in Tipperary County and on the D E D of Birr Rural in Offaly County ; the entire environs contain 665 persons, a decrease of 5 5% since 1951. Birr Urban District and Environs aggregate to 3,922 persons, a decrease of 1·7% since 1951.

(*c*) The town of Ballycarrido stands on the D E Ds of Castletown and Youghalarra but no population resides in the portion in Youghalarra.

(*d*) The town of Newport stands on the D E.Ds of Kilcomenty and Newport ; the entire town contains 596 persons, an increase of 8·8% since 1951.

(*e*) Nenagh Urban District and Environs aggregate to 4,568 persons, an increase of 0 3% since 1951.

TABLE 11 (*contd*) —POPULATION, AREA AND VALUATION BY DISTRICT ELECTORAL DIVISIONS

District Electoral Divisions, etc		Reference no of D E D in Table VII of 1911 Census Report	Population 1951 Persons	Population 1956 Persons	Population 1956 Males	Population 1956 Females	Decrease per cent (+ = Increase)	Area	Valuation
							%	Acres	£
MUNSTER (contd.)									
TIPPERARY COUNTY (North Riding) (contd.)									
Nenagh Rural District (contd.)									
49 Newport	D.E D.	97	1,196	1,202	616	586	+ 0 5	7,183	5,152
Newport Town (pt.) (a)			*545*	*596*	*284*	*312*	(a)		
50. Templederry ..	D E D.	107	358	324	184	140	9 5	5,737	908
51. Youghalarra (b) ...	,,	102	527	509	262	247	3 4	7,275	4,316
Roscrea No. 1 Rural District ..			**7,658**	**7,380**	**3,754**	**3,626**	**3 6**	**57,541**	**40,156**
52. Borrisnafarney .. .	D E.D.	114	366	370	201	169	+ 1·1	6,477	3,812
53. Borrisnoe	,,	115	187	172	97	75	8 0	5,205	2,057
54. Bourney East	,,	116	393	363	210	153	7 6	5,540	2,584
55. Bourney West	,,	117	440	443	250	193	+ 0 7	6,177	3,256
56. Killavinoge .	,,	118	493	479	271	208	2 8	5,605	2,613
57. Killea	,,	119	438	378	202	176	3·7	6,741	4,296
58. Rathnaveoge .	,,	120	341	311	177	134	8 8	4,540	2,512
59. Roscrea (e) .	,,	121	4,576	4,453	2,126	2,327	2·7	11,975	16,494
Roscrea Town	...		*3,150*	*3,095*	*1,523*	*1,572*	*1·7*		
60. Timoney . .	D E D.	122	424	411	220	191	3 1	5,281	2,532
Thurles Rural District ..			**13,333**	**13,048**	**7,118**	**5,930**	**2 1**	**140,298**	**80,837**
61 Ballycahill .	D E D.	128	508	478	251	227	5 9	5,070	3,869
62. Ballymurreen .	,,	131	332	369	206	163	+ 11·1	2,991	1,550
63. Borrisoleigh	,,	123	959	917	476	441	4·4	5,563	4,663
Borrisoleigh Town			*479*	*454*	*213*	*241*	*5 2*	.	.
64. Drom ..	D E D.	140	805	772	425	347	4·1	11,638	10,638
65. Foilnaman ...	,,	124	540	484	259	225	10 4	5,980	1,198
66. Glenkeen . .	,,	125	531	520	288	232	2·1	6,847	3,062
67. Gortkelly . ..	,,	126	691	661	361	300	4 3	6,832	3,306
68. Holycross	,,	129	975	947	527	420	2 9	8,699	6,063
69. Inch . .	,,	142	332	318	174	144	4 2	3,664	3,185
70. Kilrush	,,	143	491	487	261	226	0·8	6,039	4,123
71 Littleton	,,	132	913	874	473	401	4·3	6,570	3,540
Littleton Town ..			*174*	*300*	*164*	*136*	+ *72 4*	.	.
72. Longfordpass	D E D.	133	347	334	194	140	3 7	6,268	1,961
73 Loughmoe	,,	137	643	627	352	275	2 5	7,275	4,127
74. Moyaliff ...	,,	130	618	606	335	271	1 9	5,835	2,775
75. Moycarky .	,,	134	407	447	240	207	+ 9 8	3,843	1,808
76. Moyne	,,	138	656	649	342	307	1·1	8,107	3,520
77. Rahelty ...	,,	135	545	543	308	235	0 4	6,431	3,103
78 Templetouhy	,,	139	979	993	543	450	+ 1·4	10,358	5,410
Templetouhy Town ..			*224*	*189*	*100*	*89*	*15 6*	.	.
79. Thurles Rural	D E D.	144	1,137	1,119	602	517	1 6	9,537	9,141
Environs of Thurles (c)			*250*	*210*	*110*	*100*	*16 0*	.	.
80 Two-mile-borris	D E D.	136	388	405	228	177	+ 4 4	5,909	1,827
81. Upperchurch .	,,	127	536	498	273	225	7·1	6,842	1,968
TIPPERARY COUNTY (South Riding)			**76,304**	**73,718**	**38,170**	**35,548**	**3 4**	**558,034**	**431,879**
Carrick-on-Suir Urban District ..			**4,757**	**4,727**	**2,288**	**2,439**	**0 6**	**2,220**	**12,761**
82. Carrickbeg Urban	D E D.	28	1,077	1,096	533	563	+ 1·8	878	2,456
83. Carrick-on-Suir Urban .	,,	30	3,680	3,631	1,755	1,876	1·3	1,342	10,305
Cashel Urban District			**2,829**	**2,817**	**1,286**	**1,531**	**0 4**	**334**	**5,600**
84 Cashel Urban	D E D.	37	2,829	2,817	1,286	1,531	0 4	334	5,600
Clonmel Urban District (d) ...			**10,471**	**10,697**	**5,180**	**5,517**	+ **2 2**	**1,306**	**29,173**
85. Clonmel East Urban .	D.E D.	74	4,235	4,323	2,173	2,150	+ 2 1	684	16,841†
86. Clonmel West Urban ..	,,	75	6,236	6,374	3,007	3,367	+ 2·2	622	11,937†

† Excludes valuation of gas, water and electric mains, etc., assessed for the Urban District (and included in the valuation thereof) but not apportioned between the D.E Ds.

(a) The town of Newport stands on the D E.Ds of Kilcomenty and Newport; the entire town contains 596 persons, an increase of 8·8% since 1951.

(b) The town of Ballycarrido stands on the D.E.Ds of Castletown and Youghalarra but no population resides in the portion in Youghalarra

(c) Thurles Urban District and Environs aggregate to 6,573 persons, an increase of 0 7% since 1951.

(d) Clonmel Urban District and Environs aggregate to 11,134 persons, an increase of 1·7% since 1951.

Principal Institution included .—(e) St. Gerrard's Home, Seanross Abbey, Corville, Roscrea.

TABLE 11 (*contd.*):—POPULATION, AREA AND VALUATION BY DISTRICT ELECTORAL DIVISIONS.

District Electoral Divisions, etc.	Reference no of D.E.D. in Table VII of 1911 Census Report	Population 1951 Persons	Population 1956 Persons	Population 1956 Males	Population 1956 Females	Decrease per cent (+ = Increase)	Area	Valuation
						%	Acres	£
MUNSTER (contd)								
TIPPERARY COUNTY (South Riding) (contd.)								
Tipperary Urban District .. .		5,148	4,790	2,251	2,539	7 0	825	15,079
87. Tipperary East Urban ... D.E.D.	171	2,561	2,546	1,193	1,353	0 6	382	7,660
88. Tipperary West Urban .. "	172	2,587	2,244	1,058	1,186	3 3	443	7,419
Carrick-on-Suir No. 1 Rural District .		1,869	1,837	994	843	1 7	23,898	16,458
89. Carrick-on Suir Rural ... D.E.D.	29	364	406	218	188	+ 11·5	3,894	4,488
90 Garrangibbon . ... "	31	574	574	306	268	—	9,079	4,514
91. Kilmurry . ... "	32	395	357	183	174	9·6	5,477	4,147
92 Newtown .. .. "	33	536	500	287	213	6·7	5,448	3,309
Ahenny Town		*154*	*148*	*88*	*60*	*3·9*	.	.
Cashel Rural District		14,869	13,918	7,382	6,536	6 4	155,854	105,075
93 Ardmayle .. .. D.E.D.	34	603	567	304	263	6 0	5,905	4,591
94 Ardsallagh ... "	40	490	503	253	250	+ 2·7	6,805	4,894
95. Ballysheehan ... "	35	572	553	308	245	3·3	6,930	3,443
96. Cashel Rural ... ... "	36	690	668	339	329	3·2	9,978	7,919
97. Clogher . ... "	49	339	334	183	151	1 5	5,111	1,873
98. Cloneen .. . "	41	430	412	234	178	4 2	6,716	3,459
99. Clonoulty East ... . "	50	493	492	268	224	0 2	4,538	4,204
100. Clonoulty West ... .. "	51	884	862	459	403	2·5	10,074	4,736
101. Colman . . "	42	321	316	181	135	1 6	4,791	3,248
102. Cooleagh .. . "	45	486	464	257	207	5 5	6,992	5,024
103. Drangan ... "	46	547	552	290	262	+ 0 9	7,361	4,698
Drangan Town		*88*	*98*	*44*	*54*	+ *11·4*	.	.
104. Fethard ... .. D.E.D.	43	984	992	471	521	+ 0 8	180	2,118
*Fethard Town**		*984*	*992*	*471*	*521*	+ *0·8*	*180*	*2,118*
105. Gaile ... ... D.E.D.	38	446	443	240	203	0 7	4,181	3,503
106. Graigue ... "	54	156	137	75	62	12 2	4,331	2,871
107. Graystown .. "	47	642	586	325	261	8 7	7,552	3,754
108. Killeenasteena ... .. "	55	1,060	627	347	280	40 8	7,300	4,881
109. Killenaule ... ... "	48	1,103	1,109	582	527	+ 0·5	6,626	4,736
Ballynonty Town (pt.) (a) ..		*31*	*36*	*19*	*17*	(*a*)	.	.
Killenaule Town		*471*	*538*	*274*	*264*	+ *14 2*	.	.
110. Kilpatrick ... ... D.E.D.	52	1,091	882	425	457	19 4	7,558	5,353
111. Knockgraffon ... . "	56	824	818	441	377	0·7	8,609	5,835
Newinn Town		*153*	*162*	*75*	*87*	+ *5 9*	..	.
112. Magorban . ... D.E.D.	57	433	431	233	198	0·5	8,281	5,097
113. Nodstown . .. "	39	464	492	272	220	+ 6 0	5,218	3,236
114. Oughterleague ... ... "	53	586	539	289	250	8 0	4,288	3,018
115. Peppardstown .. ... "	44	812	732	393	339	9 9	11,097	8,322
116. Tullamain ... ... "	58	413	407	213	194	1·5	5,432	4,262
Clogheen Rural District		10,837	10,368	5,532	4,836	4 3	117,415	66,595
117. Ardfinnan ... ... D.E.D.	59	832	853	437	416	+ 2 5	6,217	5,772
Ardfinnan Town (pt.) (b) ..		*303*	*319*	*162*	*157*	(*b*)	.	.
118. Ballybacon ... ... D.E.D.	60	310	290	169	121	6 5	8,384	2,092
119. Ballyporeen ... .. "	70	1,041	1,002	538	464	3·7	10,320	4,477
Ballyporeen Town		*289*	*281*	*136*	*145*	*2·8*	.	.
120. Burncourt ... .. D.E.D.	71	402	388	214	174	3 5	7,710	3,463
121. Caher .. . "	65	1,094	1,045	504	541	4·5	2,964	6,374
Caher Town (pt.) (c)		*811*	*752*	*350*	*402*	(*c*)	.	.
122. Clogheen .. . D.E.D.	72	1,290	1,216	635	581	5·7	16,275	6,291
Clogheen Town .. .		*631*	*621*	*303*	*318*	*1 6*	.	.
123. Coolagarranroe ... .. D.E.D.	73	652	643	361	282	1 4	7,849	1,981
124. Derrygrath .. . "	61	544	534	291	243	1·8	6,237	5,801
125. Kilcommon ... .. "	66	1,467	1,378	708	670	6·1	6,388	6,097
Caher Town (pt.) (c)		*980*	*934*	*479*	*455*	(*c*)	.	
126. Kilcoran ... .. D.E.D.	67	474	432	251	181	8 9	11,710	3,869
127. Mortlestown ... .. "	68	429	417	225	192	2 8	4,705	3,481
Caher Town (pt.) (c)		*25*	*45*	*26*	*19*	(*c*)	.	.

* Fethard is a town under the Towns Improvement (Ireland) Act, 1854

(*a*) The town of Ballynonty stands on the D E Ds of Killenaule and New Birmingham, the entire town contains 139 persons, an increase of 43·3% since 1951

(*b*) The town of Ardfinnan stands on the D E.Ds of Ardfinnan and Tullaghmelan; the entire town contains 521 persons, an increase of 12 0% since 1951.

(*c*) The town of Caher stands on the D E.Ds. of Caher, Kilcommon and Mortlestown; the entire town contains 1,731 persons, a decrease of 4 7% since 1951.

TABLE 11 (*contd*)—POPULATION, AREA AND VALUATION BY DISTRICT ELECTORAL DIVISIONS.

District Electoral Divisions, etc	Reference no of D.E D in Table VII of 1911 Census Report	Population 1951 Persons	Population 1956 Persons	Population 1956 Males	Population 1956 Females	Decrease per cent (+ = Increase)	Area	Valuation
						%	Acres	£
MUNSTER (contd.)								
TIPPERARY COUNTY (South Riding) (contd.)								
Clogheen Rural District (contd.)								
128. Newcastle ... D.E.D.	62	604	516	286	230	4·6	8,983	2,831
129. Tubbrid ... ... "	69	608	586	327	259	3·6	7,911	5,292
130. Tullaghmelan ... ... "	63	774	778	423	355	+ 0·5	5,919	6,703
Ardfinnan Town (pt.) (a) ...		*162*	*202*	*108*	*94*	(a)	.	.
131. Tullaghorton ... ... D.E.D.	64	316	290	163	127	8·2	5,843	2,071
Clonmel No. 1 Rural District		**4,149**	**4,096**	**2,277**	**1,819**	**1·3**	**45,999**	**38,239**
132. Ballyclerahan ... .. D.E.D.	76	458	413	225	188	9·8	5,434	5,213
133. Clonmel Rural (b) (f) . "	77	819	913	590	323	+ 14·8	5,467	6,381
134 Inishlounaght ... ... "	78	825	807	402	405	2·2	6,479	7,656
Abbey Town		*104*	*86*	*38*	*48*	*17·1*	.	.
Environs of Clonmel (pt.) (b) ..		*208*	*171*	*79*	*92*	(b)	.	.
135 Kilcash ... .. D.E.D.	79	584	556	300	256	4·8	9,141	3,821
136. Killaloan ... . "	80	87	77	40	37	11·5	1,327	1,349
137. Kilsheelan ... . "	81	697	711	384	327	+ 2·0	6,982	5,842
Kilsheelan Town ..		*205*	*195*	*98*	*97*	*4·9*	.	.
138. Kiltinan ... ... D.E.D.	82	333	299	168	131	10·2	6,364	3,596
139. Lisronagh ... "	83	346	320	168	152	7·5	4,805	4,381
Slievardagh Rural District ...		**6,750**	**6,576**	**3,515**	**3,061**	**2·6**	**66,594**	**39,571**
140. Anner ... ... D.E.D.	24	394	377	208	169	4·3	5,943	3,620
141. Ballingarry ... ... "	20	896	789	412	377	11·9	6,329	4,712
Ballingarry Town		*133*	*181*	*88*	*93*	+ *36·1*	.	.
142. Ballyphilip .. .. D.E.D.	21	501	534	289	245	+ 6·6	3,971	2,648
143. Buslick ... ... "	173	581	617	314	303	+ 6·2	5,944	3,240
Gortnahoe Town		*59*	*93*	*53*	*40*	+ *57·6*	.	.
144 Crohane ... . D.E.D.	22	310	279	147	132	10·0	4,214	2,621
145 Farranrory ... ... "	23	583	585	323	262	+ 0·3	5,871	3,186
Commons Town (pt) (c) ...		*103*	*118*	*68*	*50*	(c)	.	.
146. Fennor ... ... D.E.D.	174	675	627	332	295	7·1	6,398	3,200
147. Kilcooly ... ... "	175	474	436	238	198	8·0	5,128	2,347
Commons Town (pt.) (c) ..		*30*	*23*	*11*	*12*	(c)	.	.
148 Kilvemnon ... ... D.E.D.	25	415	450	242	208	+ 8·4	4,660	2,834
149. Modeshil ... ... "	26	458	451	227	224	1·5	6,097	3,929
150. Mullinahone .. ... "	27	743	702	369	333	5·5	4,819	3,662
Mullinahone Town		*317*	*311*	*158*	*153*	*1·9*	.	.
151. New Birmingham ... D.E.D.	176	415	443	243	200	+ 6·7	3,864	2,062
Ballynonty Town (pt.) (d) ..		*66*	*103*	*52*	*51*	(d)	.	.
152. Poyntstown ... ... D.E.D.	177	305	286	171	115	6·2	3,356	1,510
Tipperary No. 1 Rural District ...		**14,625**	**13,892**	**7,465**	**6,427**	**5·0**	**143,589**	**103,328**
153. Ballycarron ... ... D.E.D.	146	303	273	142	131	9·9	4,446	3,054
154. Ballygriffin ... ... "	162	295	312	181	131	+ 5·8	3,440	2,655
155. Ballykisteen ... ... "	167	821	736	381	355	10·4	3,839	4,920
Limerick Junction Town (pt.) (e)		*209*	*159*	*84*	*75*	(e)	.	.
Monard Town		*74*	*110*	*53*	*57*	+ *48·6*	.	.
156. Bansha ... ... D.E.D.	147	842	866	435	431	+ 2·9	5,931	5,193
Bansha Town		*281*	*282*	*139*	*143*	+ *0·4*	.	.
157. Bruis ... ... D.E.D.	156	386	387	204	183	+ 0·3	3,932	3,689
158. Cappagh ... ... "	151	933	813	441	372	12·9	5,994	3,068
Cappagh White Town		*334*	*299*	*160*	*139*	*10·5*	.	.
159. Clonbeg .. ... D.E.D.	148	856	816	451	365	4·7	13,720	4,463
Lisvarrinane Town		*91*	*88*	*44*	*44*	*3·3*	.	.
160. Cullen ... . D.E.D.	157	415	391	208	183	5·8	2,871	3,603
161. Curraheen ... ... "	152	472	474	254	220	+ 0·4	5,839	1,110
162. Donohill .. ... "	153	793	764	408	356	3·7	8,319	3,681
163. Drumwood ... ... "	154	518	488	264	224	5·8	4,541	3,231
164. Emly .. . ... "	158	779	752	400	352	4·5	5,497	6,956
Emly Town		*163*	*165*	*88*	*77*	+ *1·2*	.	.

(*a*) The town of Ardfinnan stands on the D E.Ds. of Ardfinnan and Tullaghmelan; the entire town contains 521 persons, an increase of 12·0% since 1951.

(*b*) The Environs of Clonmel stand on the D E.Ds of Clonmel Rural and Inishlounaght in Tipperary County and on the D.E.Ds. of Kilmacomma and St. Mary's in Waterford County but no population resides in the portion in Clonmel Rural; the entire environs contain 437 persons, a decrease of 8·6% since 1951. Clonmel Urban District and Environs aggregate to 11,134 persons, an increase of 1·7% since 1951.

(*c*) The town of Commons stands on the D.E.Ds of Farranrory and Kilcooly; the entire town contains 141 persons, an increase of 6·0% since 1951.

(*d*) The town of Ballynonty stands on the D.E.Ds of Killenaule and New Birmingham; the entire town contains 139 persons, an increase of 43·3% since 1951.

(*e*) The town of Limerick Junction stands on the D.E.Ds. of Ballykisteen and Tipperary Rural; the entire town contains 175 persons, a decrease of 22·6% since 1951.

Principal Institution included:—(*f*) St. Joseph's Industrial School, Ferryhouse, Clonmel.

TABLE 11 (*contd*):—POPULATION, AREA AND VALUATION BY DISTRICT ELECTORAL DIVISIONS.

District Electoral Divisions, etc.	Reference no of D.E D in Table VII of 1911 Census Report	Population 1951 Persons	Population 1956 Persons	Population 1956 Males	Population 1956 Females	Decrease per cent (+ = Increase)	Area	Valuation
						%	Acres	£
MUNSTER (contd)								
TIPPERARY COUNTY (South Riding) (contd)								
Tipperary No. 1 Rural District (contd.)								
165. Glengar .. ... D.E D.	155	466	421	240	181	9 7	8,000	1,339
166. Golden .. .. „	163	720	661	357	304	9 2	5,056	3,620
Golden Town		*205*	*167*	*81*	*86*	*18 5*	.	.
167. Kilfeakle .. . D.E D.	164	689	618	346	272	10 3	5,516	4,870
168. Killadriffe .. . „	149	519	501	269	232	3 5	7,553	3,560
169. Kilmucklin .. .. „	168	652	612	318	294	6 1	6,118	6,559
170. Lattin .. .. „	159	560	517	276	241	7 7	3,930	4,963
Lattin Town . ..		*68*	*60*	*29*	*31*	*11·8*		.
171. Rathlynin .. . D E D.	165	342	376	212	164	+ 9 9	3,994	3,119
172. Rodus . .. „	160	487	433	236	197	11·1	4,245	4,597
173 Shronell .. .. „	161	440	456	254	202	+ 3·6	4,199	5,070
174 Solloghodbeg ... ... „	169	337	297	155	142	11 9	2,572	2,413
175. Templeneiry ... ... „	150	517	499	258	241	3·5	10,115	3,147
176 Thomastown ... ... „	166	399	391	220	171	2 0	4,713	4,360
177 Tipperary Rural „	170	1,084	1,038	555	483	4 2	9,209	10,088
Limerick Junction Town (pt) (*a*)		*17*	*16*	*7*	*9*	(*a*)	.	.
WATERFORD CITY AND COUNTY‡ ...		**75,156**	**74,031**	**36,977**	**37,054**	**1 5**	**454,128**	**397,343**
WATERFORD CITY (or County Borough)‡		**28,835**	**28,878**	**13,460**	**15,418**	+ **0 1**	**1,904**	**107,174**
1. Waterford No. 1 Urban (Centre Ward) .. D E.D.	79, 86	2,188	1,799	830	969	17 8	46	18,757
2. Waterford No. 2 Urban (Custom House Ward) „	80	2,125	1,703	772	931	19·9	46	15,847
3. Waterford No. 3 Urban (South Ward)‖ ... „	77 (pt.) 78 (pt.) 83 (pt.) 85 (pt.) 87	13,164	13,123	6,146	6,977	0 3	878	24,181
4. Waterford No. 4 Urban (Tower Ward) .. „	81, 88	6,264	5,809	2,641	3,168	7 3	463	23,882
5. Waterford No. 5 Urban (West Ward) ... ... „	82, 89	4,950	4,481	2,104	2,377	9·5	345	20,207
—††Area added from Ballynakill D E D	77 (pt)	—	75	40	35	.	33	184
—††Area added from Waterford Rural D E D	78 (pt.), 85 (pt)	49	1,027	523	504	+ 1,995 9	54	2,170
—††Area added from Kilculliheen D.E D §	112(pt)	95	861	404	457	+ 806·3	39	1,946
WATERFORD COUNTY		**46,321**	**45,153**	**23,517**	**21,636**	**2·5**	**452,224**	**290,169**
Dungarvan Urban District		**5,423**	**5,394**	**2,606**	**2,788**	**0·5**	**1,367**	**15,591**
6. Dungarvan No. 1 Urban .. D.E.D.	21	4,251	4,096	1,962	2,134	3 6	772	11,573†
7. Dungarvan No 2 Urban ... „	22	1,172	1,298	644	654	+ 10 8	595	3,613†
Carrick-on-Suir No. 2 Rural District .		**4,217**	**4,056**	**2,207**	**1,849**	**3 8**	**54,512**	**31,567**
8. Ballydurn .. ... D.E.D.	5	146	145	89	56	0·7	6,412	1,863
9. Carrickbeg Rural ... „	1	329	332	187	145	+ 0·9	3,289	2,133
10. Clonea .. .. „	6	362	363	199	164	+ 0·3	4,669	3,123
11. Fenoagh ... ... „	2	179	178	103	75	0 6	2,986	1,775
12. Glen ... . „	7	529	503	279	224	4·9	6,401	4,990
Rathgormuck Town (pt) (*b*) ..		*65*	*64*	*31*	*33*	(*b*)		. .
13. Kilmeadan ... . D.E.D.	3	349	287	152	135	17·8	6,255	3,351
Portlaw Town (pt.) (*c*)		*82*	*58*	*32*	*26*	(*c*)	.	.
14. Mothel ... . D.E.D.	8	493	487	263	224	1 2	5,170	3,927
15. Portlaw . .. ... „	4	1,294	1,226	616	610	5·3	4,940	6,149
Portlaw Town (pt.) (*c*)		*1,115*	*1,062*	*525*	*537*	(*c*)	.	.
16. Rathgormuck ... ... D.E.D.	9	303	295	177	118	2 6	10,224	2,173
17. Ross ... . „	10	233	240	142	98	+ 3·0	4,166	2 083
Rathgormuck Town (pt.) (*b*) ..		*12*	*16*	*9*	*7*	(*b*)	.	.

† Excludes valuation of gas, water and electric mains, etc., assessed for the Urban District (and included in the valuation thereof) but not apportioned between the D.E.Ds.

‡ See explanatory notes.

†† Area added to Waterford County Borough under the Local Government Provisional Orders Confirmation Act, 1955.

‖ Includes the area added to Waterford County Borough under the Local Government and Public Health Provisional Orders Confirmation Act, 1944.

§ Formerly in the Administrative County of Kilkenny.

(*a*) The town of Limerick Junction stands on the D.E.Ds. of Ballykisteen and Tipperary Rural; the entire town contains 175 persons, a decrease of 22·6% since 1951.

(*b*) The town of Rathgormuck stands on the D.E.Ds of Glen and Ross; the entire town contains 80 persons, an increase of 3 9% since 1951

(*c*) The town of Portlaw stands on the D E.Ds of Kilmeadan and Portlaw; the entire town contains 1,120 persons, a decrease of 6 4% since 1951.

TABLE 11 (*contd.*).—POPULATION, AREA AND VALUATION BY DISTRICT ELECTORAL DIVISIONS

District Electoral Divisions, etc	Reference no of D E D in Table VII of 1911 Census Report	Population 1951 Persons	Population 1956 Persons	Population 1956 Males	Population 1956 Females	Decrease per cent (+ = Increase)	Area	Valuation
						%	Acres	£
MUNSTER (contd)								
WATERFORD COUNTY (contd)								
Clonmel No. 2 Rural District		**2,418**	**2,254**	**1,213**	**1,041**	**6 8**	**40,473**	**14,037**
18. Ballymacarbry D E D	11	468	467	255	212	0 2	6,307	3,302
Ballymacarbry Town (pt) (a)		*25*	*25*	*16*	*9*	(*a*)	.	
19. Graignagower . D.E.D	12	500	509	269	240	+ 1 8	7,023	2,654
Ballymacarbry Town (pt) (a)		*101*	*89*	*50*	*39*	(*a*)		
20. Gurteen . . . D E D	14	468	427	244	183	8 8	12,198	2,837
21. Kilmacomma . ,,	15	295	241	106	135	18 3	3,539	2,463
Environs of Clonmel (pt) (b)		*12*	*16*	*7*	*9*	(*b*)	.	.
22. Kilronan . D E D	13	128	100	57	43	21 9	2,625	824
23 St. Mary's .. . ,,	16	559	510	282	228	8 8	8,781	1,957
Environs of Clonmel (pt) (b)		*258*	*250*	*129*	*121*	(*b*)		.
Dungarvan Rural District .		**7,134**	**6,904**	**3,681**	**3,223**	**3 2**	**92,868**	**47,540**
24. Ardmore . ... D.E D.	23	194	158	95	63	18 6	5,310	848
25. Ballymacart ... . ,,	24	413	413	212	201	—	6,952	4,106
26 Bohadoon . ,,	27	329	311	182	129	5 5	5,257	1,984
27. Cappagh ... . ,,	32	412	368	193	175	10 7	3,675	2,746
28. Carriglea ,,	17	487	457	212	245	6 2	4,937	3,624
29. Clonea . . .. ,,	18	794	736	386	350	7 3	6,360	5,192
30. Colligan ,,	19	556	520	288	232	6 5	6,204	3,960
31. Coumaraglin . ,,	28	354	348	185	163	1 7	6,947	1,564
32. Dromana . . ,,	33	426	425	228	197	0 2	3,627	2,950
Aglish Town (pt.) (c) .		*32*	*45*	*23*	*22*	(*c*)		.
Villierstown Town .		*149*	*152*	*75*	*77*	+ *2 0*	.	.
33. Dromore (c) ... D.E D.	34	381	345	197	148	9·4	4,444	2,564
34. Dungarvan Rural . ,,	20	586	617	319	298	+ 5 3	4,596	4,869
35. Keereen . . ,,	35	207	186	101	85	10 1	3,166	1,655
Aglish Town (pt.) (c) .		*22*	*18*	*9*	*9*	(*c*)		.
36. Knockaunbrandaun D.E D.	29	206	213	118	95	+ 3 4	7,196	897
37. Modelligo ... . . ,,	30	235	244	122	122	+ 3·8	4,745	2,800
38. Mountstuart .. . . ,,	25	84	81	47	34	3·6	4,394	320
39. Ringville (f) ... ,,	26	745	755	414	341	+ 1 3	6,000	2,543
Ringville—Ballynagaul—Helvick Town (f) . .		*427*	*460*	*246*	*214*	+ *7 7*	.	.
40. Seskinan . . D E.D.	31	466	468	241	227	+ 0 4	6,377	2,502
41. Whitechurch ... ,,	36	259	259	141	118	—	2,681	2,416
Kilmacthomas Rural District . .		**5,250**	**5,193**	**2,772**	**2,421**	**1·1**	**64,590**	**34,966**
42. Annestown .. . . D.E.D.	37	378	372	214	158	1 6	4,278	3,243
43. Ballylaneen . ... ,,	38	205	200	119	81	2 4	3,835	2,003
44 Carrigcastle .. . . ,,	39	209	227	118	109	+ 8 6	2,323	1,604
45. Comeragh . . ,,	45	344	352	189	163	+ 2 3	5,917	1,888
46. Dunhill .. .. ,,	40	170	177	96	81	+ 4 1	2,626	1,811
47. Fews .. ,,	46	215	214	121	93	0 5	4,835	1,764
48. Fox's Castle ... ,,	47	359	368	206	162	+ 2 5	5,099	2,813
49 Gardenmorris . .. ,,	41	349	348	185	163	0 3	3,322	1,968
Bunmahon Town (pt) (d)		*26*	*32*	*13*	*19*	(*d*)	.	.
Kill Town (pt) (e) ...		*65*	*60*	*33*	*27*	(*e*)		.
50. Georgestown .. D.E.D	42	102	89	53	36	12 7	2,311	1,107
51. Kilbarrymeaden . ,,	43	220	178	101	77	19 1	1,899	1,102
Kill Town (pt.) (e) . . .		*39*	*47*	*28*	*19*	(*e*)	.	.
52. Kilmacthomas . . D.E.D.	48	884	899	456	443	+ 1·7	5,439	4,125
Kilmacthomas Town		*456*	*480*	*241*	*239*	+ *5 3*	.	.
53. Knockmahon . D.E.D.	44	404	374	185	189	7 4	3,113	2,257
Bunmahon Town (pt.) (d) ...		*242*	*225*	*109*	*116*	(*d*)	.	
54 Mountkennedy D E D.	49	345	361	200	161	+ 4 6	6,447	2,467
55. Newtown . ... ,,	50	424	437	221	216	+ 3 1	5,462	2,840
56. Stradbally . ,,	51	554	518	268	250	6 5	4,211	3,290
Stradbally Town . . .		*255*	*241*	*116*	*125*	*5·5*	.	.
57. Tinnasaggart ... .. D E.D.	52	88	79	40	39	10 2	3,473	684

(*a*) The town of Ballymacarbry stands on the D.E.Ds of Ballymacarbry and Graignagower ; the entire town contains 114 persons, a decrease of 9 5% since 1951.

(*b*) The Environs of Clonmel stand on the D E Ds of Kilmacomma and St. Mary's in Waterford County and on the D.E Ds. of Clonmel Rural and Inishlounaght in Tipperary County but no population resides in the portion in Clonmel Rural ; the entire environs contain 437 persons, a decrease of 8 6% since 1951. Clonmel Urban District and Environs aggregate to 11,134 persons, an increase of 1·7% since 1951.

(*c*) The town of Aglish stands on the D.E Ds of Dromana, Dromore and Keereen but no population resides in the portion in Dromore ; the entire town contains 63 persons, an increase of 16 7% since 1951.

(*d*) The town of Bunmahon stands on the D.E Ds of Gardenmorris and Knockmahon ; the entire town contains 257 persons, a decrease of 4·1% since 1951.

(*e*) The town of Kill stands on the D.E Ds of Gardenmorris and Kilbarrymeaden , the entire town contains 107 persons, an increase of 2 9% since 1951.

Principal Institution included .—(*f*) Ring College.

TABLE 11 (*contd.*).—POPULATION, AREA AND VALUATION BY DISTRICT ELECTORAL DIVISIONS.

District Electoral Divisions, etc.		Reference no. of D E D in Table VII of 1911 Census Report	Population 1951 Persons	Population 1956 Persons	Population 1956 Males	Population 1956 Females	Decrease per cent (+ = Increase)	Area	Valuation
							%	Acres	£
MUNSTER (contd)									
WATERFORD COUNTY (contd)									
Lismore Rural District ...			**9,194**	**8,489**	**4,564**	**3,925**	7 7	**97,186**	**51,979**
58. Ballyduff	D E.D	53	388	357	198	159	8 0	4,587	1,401
Ballyduff Town (pt) (a)			*72*	*66*	*35*	*31*	(a)	.	
59. Ballyhane (b) ...	D E D	58	382	345	194	151	9 7	4,568	3,266
60. Ballyin	,,	62	598	548	313	235	8 4	14,375	2,644
61. Ballynamult	,,	59	275	264	142	122	4 0	4,888	2,114
62. Ballysaggartmore	,,	54	429	404	237	167	5·8	8,555	1,861
63 Cappoquin (k)	,,	60	1,677	1,475	848	627	12·0	11,730	5,918
Cappoquin Town (pt) (b)	.		*826*	*758*	*396*	*362*	*8 2*		.
64. Castlerichard . .	D.E.D.	55	618	578	294	284	6 5	7,159	5,606
65. Drumroe ..	,,	63	314	321	177	144	+ 2 2	3,958	3,630
66. Gortnapeaky	,,	56	182	197	103	94	+ 8 2	2,048	673
Ballyduff Town (pt) (a)			*14*	*31*	*16*	*15*	(a)	.	.
67. Kilcockan .	D E D.	66	324	275	155	120	15 1	4,574	2,786
68. Kilwatermoy East	,,	67	190	140	69	71	26 3	2,723	2,149
69. Kilwatermoy West ...	,,	68	210	210	118	92	—	3,829	1,655
70. Lismore Rural . ..		64	759	808	436	372	+ 6 5	7,626	5,964
Environs of Lismore (c)			*203*	*234*	*122*	*112*	+ *15 3*	.	.
71. Lismore Urban	D E.D.	65	1,089	893	413	480	18 0	143	2,529
Lismore Town (c)*	.		*1,089*	*893*	*413*	*480*	*18·0*	*143*	*2,529*
72. Mocollop	D E.D.	57	300	277	156	121	7 7	6,352	1,987
73. Modelligo . ..	,,	61	364	342	180	162	6 0	5,053	2,927
74. Tallow	,,	69	1,095	1,055	531	524	3·7	5,018	4,869
Tallow Town .	.		*868*	*842*	*414*	*428*	*3 0*	.	.
Waterford No. 1 Rural District‡			**9,939**	**10,133**	**5,010**	**5,123**	+ **2 0**	**67,075**	**71,393**
75. Ballynakill (l)‡	D.E.D.	77 (pt.)	749	1,067	528	539	+ 42 5	4,746	5,950
Ballynakill Town (pt) (d) (l)	.		*204*	*583*	*267*	*316*	+ *185·8*	.	.
Knockboy Town (pt) (e)	.		*168*	*136*	*76*	*60*	*19 0*	.	.
76. Drumcannon	D.E D	74	176	176	87	89	—	3,289	2,194
77 Faithlegg (e)	,,	90	1,212	1,076	542	534	11·2	5,877	5,800
Cheekpoint Town .	...		*25*	*187*	*88*	*99*	+ *648 0*	.	.
Passage Town ..			*531*	*461*	*215*	*246*	*13·2*	.	.
78. Islandikane .. .	D E.D.	75	646	605	310	295	6 3	6,039	4,344
Tramore Town (pt) (f)*	..		*157*	*125*	*66*	*59*	(f)	*355*	*764*
79. Kilbarry ..	D E.D	83 (pt)	162	135	75	60	16 7	2,251	2,264
80 Killea	,,	91	602	598	277	321	0 7	3,360	3,799
Dunmore Town (pt.) (g)			*402*	*425*	*187*	*238*	(g)	*355*	*764*
81. Killoteran	D.E.D.	84	325	329	166	163	+ 1·2	2,602	2,601
82. Kilmacleague	,,	92	192	166	88	78	13 5	3,568	1,865
83 Kilmeadan	,,	70	568	554	284	270	2 5	4,737	4,087
Adamstown Town (pt.) (h)			*32*	*36*	*18*	*18*	(h)	.	.
Ballyduff Town ..	..		*51*	*73*	*41*	*32*	+ *43·1*	.	.
Kilmeadan Town .	.		*98*	*81*	*42*	*39*	+ *17 3*	.	.
84. Newcastle	D.E.D.	71	279	284	159	125	+ 1·8	4,299	2,711
85. Pembrokestown	,,	72	259	235	118	117	9·3	3,756	2,428
86. Rathmoylan ...	,,	93	370	365	203	162	1 4	3,948	2,743
Ballymacow Town ..			*117*	*124*	*63*	*61*	+ *6·0*	.	.
Dunmore Town (pt.) (g)	..		*45*	*45*	*25*	*20*	(g)		.
87. Reisk	D.E.D.	73	623	574	307	267	7·9	6,404	4,913
Adamstown Town (pt.) (h)	.		*60*	*48*	*24*	*24*	(h)	.	.
88. Tramore	D.E D.	76	2,887	3,010	1,361	1,649	+ 4 3	4,060	15,120
Tramore Town (pt) (f)*	.		*2,668*	*2,794*	*1,254*	*1,540*	(f)	*1,292*	*13,083*
89. Waterford Rural‡ (d) ..	D.E.D.	78 (pt), 85 (pt.)	495	556	289	267	+ 12 3	3,679	6,767
90. Woodstown . .	,,	94	394	403	216	187	+ 2 3	4,460	3,807
Youghal No. 2 Rural District	..		**2,746**	**2,730**	**1,464**	**1,266**	0 6	**34,153**	**23,096**
91. Ardmore	D.E.D.	95	517	505	269	236	2·3	3,100	3,798
Ardmore Town .	...		*255*	*250*	*126*	*124*	*2 0*	.	.
Curragh Town (pt.) (i) .			*137*	*125*	*70*	*55*	(i)	.	.
92. Ballyheeny	D.E.D.	99	367	348	183	165	5 2	3,707	2,584
Clashmore Town (pt.) (j)	...		*57*	*54*	*31*	*23*	(j)	.	.

* Lismore and Tramore are towns under the Towns Improvement (Ireland) Act, 1854.

‡ See explanatory notes

(a) The town of Ballyduff stands on the D.E Ds of Ballyduff and Gortnapeaky ; the entire town contains 97 persons, an increase of 12·8% since 1951.

(b) The town of Cappoquin stands on the D E Ds of Ballyhane and Cappoquin but no population resides in the portion in Ballyhane.

(c) Lismore Town and Environs aggregate to 1,127 persons, a decrease of 12 8% since 1951.

(d) The town of Ballynakill stands on the D.E.Ds of Ballynakill and Waterford Rural, but no population resides in the portion in Waterford Rural

(e) The town of Knockboy stands on the D E Ds of Ballynakill and Faithlegg but no population resides in the portion in Faithlegg.

(f) The town of Tramore stands on the D.E.Ds of Islandikane and Tramore ; the entire town contains 2,919 persons, an increase of 3 3% since 1951

(g) The town of Dunmore stands on the D E Ds of Killea and Rathmoylan ; the entire town contains 470 persons, an increase of 5·1% since 1951.

(h) The town of Adamstown stands on the D.E.Ds of Kilmeadan and Reisk ; the entire town contains 84 persons, a decrease of 8·7% since 1951.

(i) The town of Curragh stands on the D E.Ds of Ardmore and Glenwilliam ; the entire town contains 146 persons, a decrease of 11·0% since 1951

(j) The town of Clashmore stands on the D.E Ds. of Ballyheeny and Clashmore ; the entire town contains 154 persons, an increase of 13·2% since 1951.

Principal Institutions included :—(k) Mount Melleray Abbey, Cappoquin ; (l) Ardkeen Chest Hospital.

TABLE 11 (*contd.*):—POPULATION, AREA AND VALUATION BY DISTRICT ELECTORAL DIVISIONS.

District Electoral Divisions, etc.	Reference no. of D.E.D. in Table VII of 1911 Census Report	Population 1951 Persons	Population 1956 Persons	Population 1956 Males	Population 1956 Females	Decrease per cent (+ = Increase)	Area	Valuation
						%	Acres	£
MUNSTER (contd.)								
WATERFORD COUNTY (contd.)								
Youghal No. 2 Rural District (contd.)								
93. Clashmore D.E.D.	100	428	419	232	187	2.1	4,505	3,033
Clashmore Town (pt.) (a)		*79*	*100*	*55*	*45*	(a)		
94. Glenwilliam .. D.E.D.	96	180	184	112	72	+ 2.2	2,221	1,574
Curragh Town (pt.) (b)		*27*	*21*	*10*	*11*	(b)		
95. Grallagh ... D.E.D.	97	152	177	98	79	+ 16·4	4,750	1,241
96. Grange ... .. ,,	98	314	306	159	147	2.5	3,210	2,387
97. Kinsalebeg .. ... ,,	101	418	426	220	206	+ 1.9	4,399	3,825
98. Templemichael ... ... ,,	102	370	365	191	174	1.4	8,261	4,654
CONNACHT								
GALWAY COUNTY		**160,204**	**155,558**	**82,223**	**73,330**	**2.9**	**1,467,670**	**591,340**
Ballinasloe Urban District ...		**5,596**	**5,489**	**2,811**	**2,678**	**1·9**	**4,228**	**13,066**
1. Ballinasloe Urban ... D.E.D.	5	5,596	5,489	2,811	2,678	1.9	4,228	13,066
Galway Urban District (c) ...		**21,316**	**21,219**	**10,264**	**10,955**	**0.5**	**5,362**	**89,275**
2. Galway East Urban .. D.E.D.	42	3,659	3,579	1,770	1,809	2.2	1,249	20,606†
3. Galway North Urban . ,,	43	4,808	4,159	2,042	2,117	13·5	1,504	16,467†
4. Galway South Urban ... ,,	46	5,664	5,743	2,819	2,924	+ 1·4	694	22,883†
5. Galway West Urban .. ,,	47	7,185	7,738	3,633	4,105	+ 7·7	1,915	23,664†
Ballinasloe No. 1 Rural District		**8,921**	**8,643**	**4,747**	**3,896**	**3·1**	**121,346**	**61,589**
6. Abbeygormacan . D.E.D.	11	579	541	313	228	6.6	6,582	3,363
7. Ahascragh .. ... ,,	1	753	694	363	331	7.8	8,268	3,995
Ahascragh Town .		*261*	*238*	*108*	*130*	*8.8*	.	.
8. Aughrim .. .. D.E.D.	3	548	538	291	247	1.8	6,124	3,871
Aughrim Town		*144*	*121*	*60*	*61*	*16.0*	.	.
9. Ballinasloe Rural .. D.E.D.	4	440	415	223	192	5.7	4,711	2,226
10. Ballymacward . ,,	7	352	341	189	152	3·1	4,321	2,361
11. Clonfert .. . ,,	16	444	486	265	221	+ 9.5	7,633	3,836
12. Clontuskert . ,,	12	388	372	195	177	4·1	4,448	2,793
13. Kellysgrove . ,,	6	349	326	180	146	6.6	5,754	2,854
14. Kilconnell ,,	8	658	620	334	286	5.8	7,080	4,356
Kilconnell Town . .		*125*	*119*	*54*	*65*	*4·8*	.	.
15. Killaan .. D.E.D.	9	601	612	338	274	+ 1.8	8,331	4,301
16. Killallaghtan .. . ,,	10	586	567	321	246	3.2	7,866	4,495
17. Killoran . . ,,	13	308	316	163	153	+ 2.6	4,757	2,637
18. Killure ,,	2	545	570	314	256	+ 4.6	9,063	3,723
19. Kilmacshane .. ,,	17	280	223	124	99	20.4	7,176	1,830
20. Kiltormer . . ,,	14	607	576	311	265	5.1	6,492	3,365
21. Kylemore . .. ,,	18	183	178	104	74	2.7	6,306	2,334
Laurencetown Town (pt.) (d)		—	*9*	*4*	*5*	(d)		.
22. Laurencetown ... D.E.D.	19	498	515	285	230	+ 3.4	5,311	3,358
Laurencetown Town (pt.) (d) ...		*220*	*230*	*124*	*106*	(d)	.	.
23. Lismanny ... .. D.E.D.	20	351	327	184	143	6.8	5,493	2,584
24. Oatfield . .. ,,	15	451	426	250	176	5·5	5,630	3,317
Clifden Rural District ..		**10,908**	**10,286**	**5,494**	**4,792**	**5·7**	**193,692**	**22,286**
25. Ballynakill .. . D.E.D.	28	571	490	288	202	14.2	11,475	1,453
Letterfrack Town (pt.) (e)		*264*	*178*	*131*	*47*	(e)	.	.
26. Boncorr ... D.E.D.	32	236	233	133	100	1.3	25,679	1,436
27. Bunowen .. ,,	21	622	553	322	231	1.1	7,365	1,289
28. Cleggan ,,	29	281	269	140	129	4.3	4,737	900

† Excludes valuation of gas, water and electric mains, etc., assessed for the Urban District (and included in the valuation thereof) but not apportioned between the D.E.Ds.

(a) The town of Clashmore stands on the D.E.Ds of Ballyheeny and Clashmore; the entire town contains 154 persons, an increase of 13.2% since 1951.

(b) The town of Curragh stands on the D.E.Ds of Ardmore and Glenwilliam; the entire town contains 146 persons, a decrease of 11.0% since 1951.

(c) Galway Urban District and Environs aggregate to 21,366 persons, a decrease of 0.5% since 1951.

(d) The town of Laurencetown stands on the D.E.Ds of Kylemore and Laurencetown; the entire town contains 239 persons, an increase of 8.6% since 1951.

(e) The town of Letterfrack stands on the D.E.Ds of Ballynakill and Rinvyle; the entire town contains 205 persons, a decrease of 31.0% since 1951.

TABLE 11 (*contd.*):—POPULATION, AREA AND VALUATION BY DISTRICT ELECTORAL DIVISIONS.

District Electoral Divisions, etc.	Reference no. of D.E.D. in Table VII of 1911 Census Report	Population 1951 Persons	Population 1956 Persons	Population 1956 Males	Population 1956 Females	Decrease per cent (+ = Increase)	Area	Valuation
						%	Acres	£
CONNACHT (contd.)								
GALWAY COUNTY (contd.)								
Clifden Rural District (contd.)								
29. Clifden (*i*) . D.E.D.	22	1,811	1,668	744	924	7·9	8,588	4,169
Clifden Town (pt.) (a) (i)		*1,040*	*970*	*379*	*591*	(*a*)	.	.
30. Cushkillary . D.E.D.	30	284	266	151	115	6·3	15,079	816
31. Derrycunlagh . ... ,,	33	99	81	47	34	18·2	8,764	184
32. Derrylea . ,,	23	197	166	95	71	15·7	10,447	476
Clifden Town (pt.) (a)		*9*	*16*	*6*	*10*	(*a*)		.
33. Doonloughan D.E.D.	24	230	200	122	78	13·0	3,529	643
34. Errislannan . ,,	25	357	325	169	156	9·0	5,097	751
35. Illion . ,,	34	236	213	112	101	9·7	8,975	185
36. Inishbofin . ,,	27	341	314	192	122	7·9	3,264	650
Inishbofin Town .		*291*	*281*	*172*	*109*	*3·4*	.	.
37. Knockboy . D.E.D.	37	1,137	1,071	569	502	5·8	8,939	1,570
Carna Town (pt.) (b)		*125*	*114*	*66*	*48*	(*b*)	.	.
38. Moyrus . .. D.E.D.	35	641	620	329	291	3·3	21,730	1,306
39. Owengowla .. .. ,,	38	608	599	354	245	1·5	13,441	497
40. Rinvyle ,,	31	1,117	1,092	571	521	2·2	13,571	2,414
Letterfrack Town (pt.) (c) ...		*33*	*27*	*11*	*16*	(*c*)	.	.
41. Roundstone ... .. D.E.D.	36	708	690	366	324	2·5	6,919	1,487
Roundstone Town .		*245*	*269*	*139*	*130*	+ *9·8*	.	.
42. Sillerna .. .. D.E.D.	26	594	537	302	235	9·6	5,818	1,059
43. Skannive ... . ,,	39	838	899	488	411	+ 7·3	10,275	1,001
Carna Town (pt.) (b)		—	*18*	*4*	*14*	(*b*)	.	.
Kilkieran Town		*150*	*153*	*73*	*80*	+ *2·0*	.	.
Galway Rural District ...		**18,801**	**19,056**	**10,243**	**8,813**	+ **1·4**	**193,150**	**46,086**
44. Annaghdown D.E.D.	63	928	924	494	430	0·4	8,162	1,824
Corrandulla Town (pt.) (d) ..		*14*	*13*	*6*	*7*	(*d*)	.	.
45. Aughrim . ... D.E.D.	64	699	649	350	299	7·2	8,284	1,966
46. Ballintemple . .. ,,	52	559	490	269	221	12·3	4,930	2,012
Oranmore Town (pt.) (e)		*21*	*25*	*19*	*6*	(*e*)	.	.
47. Ballynacourty .. ... D.E.D.	53	521	493	274	219	5·4	3,927	2,607
48. Barna ... .. ,,	44	1,197	1,245	674	571	+ 4·0	7,605	3,289
Barna Town . .		*172*	*150*	*83*	*67*	*12·8*	.	.
49. Belleville . .. D.E.D.	65	490	483	264	219	1·4	5,178	1,413
50. Carnmore ... . ,,	54	597	575	311	264	3·7	4,772	1,571
51. Carrowbrowne . .. ,,	40	439	466	251	215	+ 6·2	4,059	1,068
52. Claregalway ... ... ,,	66	758	708	385	323	6·6	6,017	1,953
53. Clarinbridge .. .. ,,	55	697	766	442	324	+ 9·9	7,166	3,660
Clarinbridge Town ...		*130*	*210*	*146*	*64*	+ *61·5*	.	.
Oranmore Town (pt.) (e) .		—	*19*	*6*	*13*	(*e*)	.	.
54. Deerpark . .. D.E.D.	67	800	759	394	365	5·1	4,569	1,631
55. Furbogh . .. ,,	58	569	543	302	241	4·6	6,828	1,028
56. Galway Rural (*j*) ,,	41, 45	719	1,568	750	818	+ 118·1	4,377	3,513
Environs of Galway (f) ..		*148*	*147*	*79*	*68*	*0·7*	.	.
57. Inishmore .. .. D.E.D.	48	1,768	1,681	885	796	4·9	11,576	2,089
Inisheer Town .. .		*388*	*376*	*207*	*169*	*3·1*	.	.
Inishmaan Town		*361*	*361*	*188*	*173*	—	.	.
Killeany Town		*137*	*120*	*61*	*59*	*12·4*	.	.
Kilronan Town ...		*253*	*220*	*115*	*105*	*13·0*	.	.
58. Kilcummin ... . D.E.D.	59	1,410	1,351	740	611	4·2	13,611	1,302
59. Killannin . ,,	60	730	702	363	339	3·8	17,321	851
Spiddle Town (pt.) (g) . .		*26*	*30*	*14*	*16*	(*g*)	.	.
60. Lackaghbeg .. ... D.E.D.	68	558	552	300	252	1·1	4,921	1,969
61. Liscananaun .. .. ,,	69	838	798	442	356	4·8	5,263	1,907
Corrandulla Town (pt.) (d) .		*103*	*96*	*59*	*37*	(*d*)	.	.
62. Lisheenavalla ... ... D.E.D.	70	334	348	203	145	+ 4·2	4,313	890
63. Moycullen ... .. ,,	49	535	477	270	207	10·8	5,348	1,233
Moycullen Town (pt.) (h) ...		*77*	*87*	*46*	*41*	(*h*)	.	.
64. Oranmore .. ... D.E.D.	56	663	615	330	285	7·2	5,525	2,191
Oranmore Town (pt.) (e) .		*346*	*297*	*149*	*148*	(*e*)	.	.
65. Selerna .. .. D.E.D.	61	867	851	470	381	1·8	16,898	984

(*a*) The town of Clifden stands on the D.E.Ds of Clifden and Derrylea; the entire town contains 986 persons, a decrease of 6·0% since 1951.

(*b*) The town of Carna stands on the D.E.Ds of Knockboy and Skannive; the entire town contains 132 persons, an increase of 5·6% since 1951.

(*c*) The town of Letterfrack stands on the D.E.Ds of Ballynakill and Rinvyle; the entire town contains 205 persons, a decrease of 31·0% since 1951.

(*d*) The town of Corrandulla stands on the D.E.Ds of Annaghdown and Liscananaun; the entire town contains 109 persons, a decrease of 6·8% since 1951.

(*e*) The town of Oranmore stands on the D.E.Ds of Ballintemple, Clarinbridge and Oranmore; the entire town contains 341 persons, a decrease of 7·1% since 1951.

(*f*) Galway Urban District and Environs aggregate to 21,366 persons, a decrease of 0·5% since 1951.

(*g*) The town of Spiddle stands on the D.E.Ds. of Killannin and Spiddle; the entire town contains 162 persons, a decrease of 21·7% since 1951.

(*h*) The town of Moycullen stands on the D.E.Ds of Moycullen and Tullokyne; the entire town contains 137 persons, an increase of 3·8% since 1951.

Principal Institutions included:—(*i*) St. Joseph's Industrial School, Clifden; (*j*) Foras Eitinne, Connacht.

TABLE 11 (*contd*).—POPULATION, AREA AND VALUATION BY DISTRICT ELECTORAL DIVISIONS.

District Electoral Divisions, etc		Reference no of D.E.D. in Table VII of 1911 Census Report	Population 1951 Persons	Population 1956 Persons	Population 1956 Males	Population 1956 Females	Decrease per cent (+ = Increase)	Area	Valuation
							%	Acres	£
CONNACHT (contd.)									
GALWAY COUNTY (contd.)									
Galway Rural District (contd.)									
66. Shieveaneena	D.E.D.	50	636	592	323	269	6·9	14,319	1,071
67. Spiddle	,,	62	764	740	390	350	3·1	8,769	1,304
Spiddle Town (pt.) (a)			*181*	*132*	*61*	*71*	(a)		
68. Stradbally	D.E.D.	57	197	184	103	81	6·6	4,042	1,335
69. Tullokyne	,,	51	528	496	264	232	6·1	5,370	1,425
Moycullen Town (pt.) (b)	...		*55*	*50*	*25*	*25*	(b)		.
Glennamaddy Rural District			**8,892**	**8,413**	**4,480**	**3,933**	**5·4**	**82,958**	**30,514**
70. Ballinastack	D.E.D.	81	515	456	264	192	11·5	4,133	1,515
71. Ballymoe	,,	82	611	560	294	266	8·3	5,388	2,746
Ballymoe Town			*162*	*147*	*72*	*75*	*9·3*		.
72. Ballynakill	D.E.D.	83	686	624	337	287	9·0	7,374	3,421
73. Boyounagh	,,	84	424	443	245	198	+4·5	3,915	972
74. Creggs	,,	74	689	651	325	326	5·5	8,327	2,976
Creggs Town			*103*	*95*	*40*	*55*	*7·8*	.	.
75. Curraghmore	D.E.D.	75	276	279	141	138	+1·1	5,068	1,204
76. Glennamaddy	,,	76	1,059	1,023	525	498	3·4	7,772	3,203
Glennamaddy Town			*224*	*236*	*105*	*131*	*+5·4*	.	
77. Island	D.E.D.	85	547	514	268	246	6·0	4,872	1,386
78. Kilcroan	,,	86	734	673	361	312	8·3	5,434	2,374
Williamstown Town	...		*105*	*99*	*47*	*52*	*5·7*	.	.
79. Kiltullagh	D.E.D.	77	329	338	192	146	+2·7	3,929	1,366
Kilkerrin Town (pt.) (c)			*3*	*2*	*1*	*1*	(c)	.	.
80. Raheen	D.E.D.	78	854	792	414	378	7·3	5,669	1,894
81. Scregg	,,	79	348	332	183	149	4·6	4,786	1,258
82. Shankill	,,	80	512	511	275	236	0·2	4,654	1,809
Kilkerrin Town (pt.) (c)			*176*	*195*	*98*	*97*	(c)		
83. Templetogher	D.E.D.	87	757	713	386	327	5·8	6,110	2,068
84. Toberroe	,,	88	551	504	270	234	8·5	5,527	2,322
Gort Rural District			**8,890**	**8,549**	**4,627**	**3,922**	**3·8**	**106,312**	**45,061**
85. Ardamullivan	D.E.D.	97	665	618	345	273	7·1	9,593	3,335
86. Ardrahan	,,	89	240	253	135	118	+5·4	2,421	1,592
87. Ballycahalan	,,	90	347	313	181	132	9·8	7,401	1,971
88. Beagh	,,	98	594	606	322	284	+2·0	8,856	4,061
89. Cahermore	,,	102	319	337	185	152	+5·6	5,386	2,099
90. Cappard	,,	91	151	131	61	70	13·2	3,543	593
91. Castletaylor	,,	92	234	227	124	103	3·0	3,748	1,478
92. Doorus	,,	103	384	369	200	169	3·9	2,990	1,784
Kinvarra Town (pt.) (d)	...		*11*	*11*	*4*	*7*	(d)		.
93. Drumacoo	D.E.D.	104	603	574	328	246	4·8	5,011	2,598
94. Gort	,,	99	1,382	1,259	601	658	8·9	2,769	5,858
Gort Town			*1,222*	*1,094*	*513*	*581*	*10·5*		
95. Kilbeacanty	D.E.D.	100	347	344	197	147	0·9	4,342	1,431
96. Killeely	,,	93	528	514	278	236	2·7	6,641	2,143
97. Killeenavarra	,,	105	400	416	245	171	+4·0	6,226	1,881
98. Killinny	,,	106	389	413	228	185	+6·2	8,322	1,903
99. Kiltartan	,,	101	664	644	372	272	3·0	7,880	3,919
100. Kilthomas	,,	94	167	154	93	61	7·8	5,284	1,085
101. Kinvarra	,,	107	887	768	406	362	13·4	8,094	3,247
Kinvarra Town (pt.) (d)			*438*	*352*	*173*	*179*	(d)		
102. Rahasane	D.E.D.	95	205	215	111	104	+4·9	3,879	1,709
103. Skehanagh	,,	96	384	394	215	179	+2·6	3,926	2,374
Loughrea Rural District			**17,504**	**16,990**	**9,156**	**7,834**	**2·9**	**198,931**	**83,843**
104. Aille	D.E.D.	119	392	358	199	159	8·7	7,919	2,043
105. Athenry	,,	108	1,734	1,724	850	874	0·6	6,284	5,145
Athenry Town (pt.) (e)			*1,321*	*1,275*	*610*	*665*	(e)		.
106. Ballynagar	D.E.D.	135	339	348	192	156	+2·7	5,764	1,573

(*a*) The town of Spiddle stands on the D.E.Ds. of Killannin and Spiddle; the entire town contains 162 persons, a decrease of 21·7% since 1951.

(*b*) The town of Moycullen stands on the D.E.Ds. of Moycullen and Tullokyne; the entire town contains 137 persons, an increase of 3·8% since 1951.

(*c*) The town of Kilkerrin stands on the D.E.Ds. of Kiltullagh, Shankill and Cloonkeen (Tuam Rural District); the entire town contains 197 persons, an increase of 6·5% since 1951.

(*d*) The town of Kinvarra stands on the D.E.Ds. of Doorus and Kinvarra; the entire town contains 363 persons, a decrease of 19·1% since 1951.

(*e*) The town of Athenry stands on the D.E.Ds. of Athenry and Greethill; the entire town contains 1,287 persons, a decrease of 3·4% since 1951.

TABLE 11 (*contd*) —POPULATION, AREA AND VALUATION BY DISTRICT ELECTORAL DIVISIONS.

District Electoral Divisions,' etc	Reference no of D E D in Table VII of 1911 Census Report	Population 1951 Persons	Population 1956 Persons	Population 1956 Males	Population 1956 Females	Decrease per cent (+ = Increase)	Area	Valuation
						%	Acres	£
CONNACHT (contd)								
GALWAY COUNTY (contd.)								
Loughrea Rural District (contd)								
107 Bracklagh D E D.	136	536	506	280	226	5 6	6,761	3,776
108. Bullann ,,	120	275	253	139	114	8 0	3,365	1,335
109. Cappalusk ,,	109	456	459	251	208	+0 7	7,399	2,470
110. Castleboy ,,	129	476	449	257	192	5 7	6,120	2,756
111. Cloonkeen .. ,,	110	387	384	223	161	0 8	5,152	1,419
112 Colmanstown . ,,	111	117	123	64	59	+5 1	2,444	765
113. Craughwell ,,	112	632	597	335	262	5 5	5,934	3,334
Craughwell Town ..		*178*	*149*	*82*	*67*	*16·3*		
114. Derrylaur D E D.	137	226	216	123	93	4·4	10,089	434
115 Drumkeary ,,	138	682	640	355	285	6 2	5,954	2,569
116. Graigabbey .. ,,	113	313	329	176	153	+5·1	3,160	1,265
117. Grange . .. ,,	121	692	665	372	293	3 9	8,762	3,799
118 Greethill ,,	114	341	338	188	150	0 9	5,725	1,847
Athenry Town (pt) (a) .		*12*	*12*	*6*	*6*	*(a)*		.
119. Kilchreest D E.D.	130	356	350	197	153	1 7	5,820	2,527
120. Kilconickny .. ,,	131	350	336	192	144	4 0	3,867	1,895
121. Kilconiernin . ,,	122	390	343	185	158	12 1	4,816	2,631
122. Killimor . ,,	115	475	437	240	197	8·0	6,512	1,644
123. Killogilleen ,,	132	457	459	257	202	+0 4	6,238	3,333
124. Kilmeen ,,	123	602	551	302	249	8·5	7,484	4,416
125. Kilreekill ... ,,	124	369	356	206	150	3·5	5,556	3,260
126. Kilteskill . ,,	125	293	289	163	126	1 4	5,111	1,863
127. Kiltullagh . ,,	116	466	465	284	181	0·2	5,063	2,593
128. Lackalea . ,,	126	169	161	87	74	4·7	3,068	1,589
129. Leitrim .. ,,	139	371	368	202	166	0 8	4,265	2,401
130 Loughatorick . ... ,,	140	181	152	81	71	16 0	9,501	263
131 Loughrea Rural ,,	133	399	403	213	190	+1 0	6,573	4,063
132 Loughrea Urban ,,	134	2,847	2,834	1,370	1,464	0 5	1,050	7,423
*Loughrea Town** .		*2,847*	*2,834*	*1,370*	*1,464*	*0 5*	*1,050*	*7,423*
133. Marblehill .. . D E D.	141	511	495	279	216	3 1	8,812	1,970
134. Mountain . ,,	127	209	215	125	90	+2 9	5,900	1,232
135. Moyode . ,,	117	174	149	91	58	14 4	3,253	1,404
136. Raford . ,,	128	364	350	197	153	3·8	3,883	1,766
137. Tiaquin .. ,,	118	424	388	218	170	8·5	5,516	1,365
138. Woodford .. ,,	142	499	500	263	237	+0 2	5,811	1,175
Woodford Town ..		*279*	*292*	*143*	*149*	*+4 7*	.	.
Mount Bellew Rural District .		**10,472**	**10,089**	**5,514**	**4,575**	**3 7**	**102,407**	**43,431**
139. Annagh . ... D.E.D.	143	497	486	272	214	2 2	5,703	2,735
140. Ballynakill ... ,,	152	823	789	425	364	4 1	8,313	3,063
141. Caltra . . ,,	144	427	409	235	174	4·2	3,740	2,019
142. Castleblakeney . ,,	145	523	518	287	231	1 0	3,685	2,000
Castleblakeney Town .		*80*	*79*	*47*	*32*	*1·3*	.	.
143. Castleffrench . D.E.D.	146	808	784	423	361	3 0	8,523	3,494
144. Clonbrock ,,	147	684	650	362	288	5 0	8,317	4,010
145 Cloonkeen . ,,	148	755	638	364	274	15 5	5,235	1,831
146. Cooloo . ,,	153	736	714	392	322	3·0	6,893	2,762
147. Derryglassaun . ,,	154	1,070	1,027	557	470	4·0	6,969	2,960
Menlough Town .. .		*149*	*135*	*71*	*64*	*9·4*	.	.
148. Killeroran ... D.E.D.	149	1,401	1,365	721	644	2 6	13,689	5,224
Ballygar Town .		*313*	*305*	*149*	*156*	*2·6*	.	.
149. Killian ... .. D.E.D.	150	653	661	361	300	+1·2	6,577	2,334
150 Mount Bellew . ,,	155	1,174	1,168	626	542	0 5	10,826	5,859
Mount Bellew Town .		*342*	*287*	*146*	*141*	*16·1*	.	.
Moylough Town ...		*203*	*189*	*106*	*83*	*6 9*	.	.
151. Mounthazel . D E D.	156	613	576	317	259	6·0	7,521	3,680
152. Taghboy .. .. ,,	151	308	304	172	132	1·3	6,416	1,460

* Loughrea is a town under the Towns Improvement (Ireland) Act, 1854

(*a*) The town of Athenry stands on the D E Ds of Athenry and Greethill, the entire town contains 1,287 persons, a decrease of 3 4% since 1951

TABLE 11 (*contd*) —POPULATION, AREA AND VALUATION BY DISTRICT ELECTORAL DIVISIONS.

District Electoral Divisions, etc.	Reference no. of D.E.D. in Table VII of 1911 Census Report	Population 1951 Persons	Population 1956 Persons	Population 1956 Males	Population 1956 Females	Decrease per cent (+ = Increase)	Area	Valuation
						%	Acres	£
CONNACHT (contd.)								
GALWAY COUNTY (contd.)								
Oughterard Rural District		**13,247**	**12,396**	**6,614**	**5,782**	**6·4**	**178,444**	**19,282**
153. Camus	D.E.D. 163	536	519	264	255	3·2	8,883	448
154. Cloonbur	" 157	1,161	1,064	555	509	8·4	10,055	2,977
Cloonbur Town		*104*	*89*	*39*	*50*	*14·4*	.	
155. Cong	D.E.D. 158	939	764	420	344	18·6	11,662	1,510
156. Crumpaun	" 164	2,380	2,237	1,231	1,006	6·0	8,526	1,671
Carrowroe Town		*131*	*147*	*74*	*73*	+ *12·2*	.	
157. Cur	D.E.D. 160	269	245	130	115	8·9	11,028	571
158. Gorumna	" 165	1,909	1,860	989	871	2·6	7,450	1,281
159. Kilcummin	" 168	230	217	122	95	5·7	14,842	227
160. Letterbrickaun	" 161	376	335	172	163	10·9	14,359	1,003
Leenane Town		*153*	*122*	*62*	*60*	*20·3*	.	
161. Letterfore	D.E.D. 169	284	264	134	130	7·0	19,899	876
162. Lettermore	" 166	1,309	1,239	679	560	5·3	4,030	737
163. Oughterard	" 170	1,442	1,381	707	674	4·2	23,087	3,881
Oughterard Town		*571*	*618*	*288*	*330*	+ *8·2*	.	
164. Ross	D.E.D. 159, 162	255	224	113	111	12·2	11,759	492
165. Turlough	" 167	1,117	1,087	585	502	2·7	15,618	1,178
166. Wormhole	" 171	1,040	960	513	447	7·7	12,246	2,430
Portumna Rural District		**7,561**	**7,348**	**4,022**	**3,326**	**2·8**	**77,266**	**37,583**
167. Abbeyville	D.E.D. 179	371	365	213	152	1·6	4,041	1,372
168. Ballyglass	" 180	235	233	125	108	0·9	3,343	1,279
169. Coos	" 185	287	280	154	126	2·4	8,080	523
170. Derrew	" 172	281	279	158	121	0·7	3,738	1,683
171. Drummin	" 186	555	520	305	215	6·3	7,100	1,807
172. Eyrecourt	" 173	590	626	336	290	+ 6·1	4,344	3,436
Eyrecourt Town		*381*	*383*	*208*	*175*	+ *0·5*	.	.
173. Killimor	D.E.D. 174	759	737	418	319	2·9	6,023	3,452
Killimor Town		*167*	*197*	*112*	*85*	+ *18·0*	.	.
174. Kilmalinoge (*a*)	D.E.D. 181	305	316	177	139	+ 3·6	4,876	2,891
175. Kilquain	" 175	384	397	225	172	+ 3·4	5,418	2,226
176. Meelick	" 176	391	355	193	162	9·2	6,262	3,476
177. Moat	" 177	257	231	129	102	10·1	2,772	1,603
178. Pallas	" 182	618	597	329	268	3·4	5,110	3,121
179. Portumna	" 183	1,721	1,670	838	832	3·0	9,832	7,018
Portumna Town (pt.) (*a*)		*870*	*813*	*376*	*437*	*6·6*	.	.
180. Tiranascragh	D.E.D. 178	297	271	153	118	8·8	2,905	1,553
181. Tynagh	" 184	510	471	269	202	7·6	3,422	2,143
Tuam Rural District		**28,096**	**27,075**	**14,251**	**12,824**	**8·6**	**208,574**	**99,814**
182. Abbey East	D.E.D. 187	527	513	297	216	2·7	5,394	1,888
183. Abbey West	" 188	550	543	299	244	1·3	3,972	1,475
184. Addergoole	" 194	875	837	440	397	4·3	6,158	2,337
185. Annaghdown	" 200	627	624	330	294	0·5	5,554	1,790
186. Ballinderry	" 209	225	220	118	102	2·2	3,200	813
187. Ballinduff	" 201	286	267	137	130	6·6	3,365	1,171
188. Ballynapark	" 189	632	651	345	306	+ 3·0	5,085	1,804
189. Beaghmore	" 202	355	344	183	161	3·1	4,629	1,573
190. Belclare	" 217	792	764	428	336	3·5	6,138	1,868
191. Carrownagur (*b*)	" 71	578	580	316	264	+ 0·3	7,357	2,904
192. Carrowrevagh	" 218	414	418	229	189	+ 1·0	5,085	1,889
193. Claretuam	" 210	809	844	460	384	+ 4·3	7,245	2,899
194. Clonbern	" 195	474	454	238	216	4·2	6,350	2,003
195. Cloonkeen	" 72	506	476	250	226	5·9	5,053	1,643
Kilkerrin Town (pt.) (*c*)		*6*	—	—	—	(*c*)	.	.
196. Cummer	D.E.D. 211	435	419	223	196	3·7	3,843	1,937
197. Donaghpatrick	" 203	517	446	253	193	13·7	3,992	2,077
198. Doonbally	" 196	773	735	408	327	4·9	7,294	3,929
Milltown Town (pt.) (*d*)		*67*	*58*	*29*	*29*	(*d*)	.	.

(*a*) The town of Portumna stands on the D.E.Ds of Kilmalinoge and Portumna, but no population resides in the portion in Kilmalinoge.

(*b*) The town of Dunmore stands on the D.E.Ds of Carrownagur, Dunmore North and Dunmore South but no population resides in the portion in Carrownagur; the entire town contains 524 persons, a decrease of 2·2% since 1951.

(*c*) The town of Kilkerrin stands on the D.E.Ds of Kiltullagh, Shankill and Cloonkeen (Tuam Rural District); the entire town contains 197 persons, an increase of 6·5% since 1951.

(*d*) The town of Milltown stands on the D.E.Ds of Doonbally and Milltown; the entire town contains 126 persons, a decrease of 17·1% since 1951.

TABLE 11 (*contd*) —POPULATION, AREA AND VALUATION BY DISTRICT ELECTORAL DIVISIONS

District Electoral Divisions, etc		Reference no of D E D in Table VII of 1911 Census Report	Population 1951 Persons	Population 1956 Persons	Population 1956 Males	Population 1956 Females	Decrease per cent (+ = Increase)	Area	Valuation
							%	Acres	£
CONNACHT (contd.)									
GALWAY COUNTY (contd)									
Tuam Rural District (contd)									
199. Dunmore North	D E D	197	875	818	434	384	6 5	6,272	2,137
Dunmore Town (pt) (a)			*94*	*87*	*45*	*42*	(a)		
200 Dunmore South	D.E D	198	934	933	475	458	0 1	3,534	3,120
Dunmore Town (pt) (a)			*442*	*437*	*198*	*239*	(a)		
201. Foxhall ..	D.E D	219	760	750	420	330	1 3	7,972	3,736
202. Headford	,,	204	920	940	463	477	+ 2·2	4,940	4,161
Headford Town			*494*	*520*	*241*	*279*	+ *5 3*		
203. Hillsbrook	D E D	212	745	691	369	322	7 2	5,789	1,943
204 Kilbennan	,,	220	508	501	290	211	1 4	3,496	1,790
205. Kilcoona ..	,,	205	391	420	214	206	+ 7 4	4,923	2,487
206. Killeany .	,,	206	336	317	170	147	5 7	3,933	1,377
207. Killeen ..	,,	221	609	561	315	246	7 9	5,592	2,457
208. Killererin	,,	213	517	510	286	224	1 4	5,502	2,228
209 Killower .	,,	207	463	506	266	240	+ 9 3	8,139	2,922
210. Killursa	,,	208	906	869	479	390	4 1	7,515	3,066
211. Kilmoylan	,,	190	575	613	319	294	+ 6 6	5,574	2,398
212. Kilshanvy .	,,	222	520	490	259	231	5 8	5,115	1,891
213. Levally	,,	214	484	473	242	231	2 3	5,006	1,351
214. Milltown	,,	199	915	819	449	370	10 5	6,902	3,379
Milltown Town (pt.) (b) ..			*85*	*68*	*30*	*38*	(b)	.	.
215 Monivea	D E.D.	191	399	423	242	181	+ 6·0	5,125	1,732
Monivea Town . ..			*192*	*206*	*109*	*97*	+ *7·3*	.	.
216 Moyne ..	D E D	192	772	779	430	349	+ 0 9	5,080	2,138
217. Ryehill .	,,	193	431	423	224	199	1·9	4,300	1,492
218. Toberadosh	,,	73	550	513	276	237	6·7	4,904	1,967
219 Tuam Rural (f)	,,	215, 223	2,101	2,063	1,037	1,026	1·8	8,644	6,721
Environs of Tuam (c) (f)			*1,240*	*1,261*	*613*	*648*	+ *1 7*	.	.
220. Tuam Urban	D.E D	216, 224	4,010	3,528	1,638	1,890	12·0	603	11,321
Tuam Town (c)* ..			*4,010*	*3,528*	*1,638*	*1,890*	*12 0*	*603*	*11,321*
LEITRIM COUNTY			**41,209**	**37,056**	**19,986**	**17,070**	**10 1**	**376,764**	**147,201**
Ballinamore Rural District ...			**5,162**	**4,703**	**2,559**	**2,144**	**8·9**	**42,768**	**19,029**
1 Ballinamore	D E.D.	8	1,053	1,009	508	501	4·2	4,497	4,315
Ballinamore Town (pt) (d)			*668*	*642*	*309*	*333*	(d)	.	.
2 Cloverhill	D.E D.	9	649	606	343	263	6·6	4,788	2,114
3 Corrala	,,	14	397	340	192	148	14·4	3,906	1,633
4 Drumreilly North	,,	15	300	283	154	129	5·7	2,872	791
5. Drumreilly South .	,,	16	370	315	181	134	14·9	2,661	1,014
6 Garadice . ..	,,	10	673	626	325	301	7·0	5,290	2,864
Ballinamore Town (pt.) (d)			*91*	*90*	*44*	*46*	(d)	.	.
7. Greaghglass .. .	D E D.	11	555	515	289	226	7·2	3,671	1,500
8. Killygar .. .	,,	17	290	258	139	119	11·0	3,123	1,678
9. Newtowngore .	,,	18	296	254	143	111	14 2	3,619	1,745
10. Oughteragh . ..	,,	12	317	266	151	115	16·1	2,665	883
11. Stralongford	,,	13	262	231	134	97	11·8	5,676	492
Carrick-on-Shannon No. 1 Rural District			**8,261**	**7,505**	**3,912**	**3,593**	**9·2**	**63,577**	**29,170**
12 Aghacashel ..	D E D	19	157	149	77	72	5 1	2,517	471
13. Annaduff	,,	27	245	216	120	96	11·8	2,807	1,394
14. Barnameenagh ..	,,	20	370	307	174	133	17·0	5,891	1,136
15. Carrick on-Shannon (g) ..	,,	28	2,012	1,912	961	951	5·0	5,555	6,915
Carrick on-Shannon Town (pt) (e) (g)			*1,337*	*1,289*	*618*	*671*	(e)	.	.
16. Drumreilly East . ..	D E.D.	21	218	177	93	84	18 8	4,623	460
17 Drumreilly West	,,	22	286	249	136	113	12·9	5,995	929
18. Drumshanbo	,,	23	1,042	1,030	492	538	1·2	3,712	3,124
Drumshanbo Town			*537*	*540*	*238*	*302*	+ *0·6*	.	.

* Tuam is a town under the Towns Improvement (Ireland) Act, 1854.

(*a*) The town of Dunmore stands on the D.E.Ds of Carrownagur, Dunmore North and Dunmore South, but no population resides in the portion in Carrownagur; the entire town contains 524 persons, a decrease of 2·2% since 1951.

(*b*) The town of Milltown stands on the D E Ds of Doonbally and Milltown; the entire town contains 126 persons, a decrease of 17 1% since 1951

(*c*) Tuam Town and Environs aggregate to 4,789 persons, a decrease of 8 8% since 1951

(*d*) The town of Ballinamore stands on the D E Ds of Ballinamore and Garadice, the entire town contains 732 persons, a decrease of 3 6% since 1951

(*e*) The town of Carrick-on-Shannon stands on the D E D of Carrick-on Shannon in Leitrim County and on the D E D of Danesfort in Roscommon County; the entire town contains 1,530 persons, a decrease of 3 7% since 1951.

Principal Institutions included.—(*f*) St Mary's Home, Tuam; (*g*) County Home, Carrick-on-Shannon.

TABLE 11 (*contd.*).—POPULATION, AREA AND VALUATION BY DISTRICT ELECTORAL DIVISIONS.

District Electoral Divisions, etc.	Reference no of D E D in Table VII of 1911 Census Report	Population 1951 Persons	Population 1956 Persons	Population 1956 Males	Population 1956 Females	Decrease per cent (+ = Increase)	Area	Valuation
						%	Acres	£
CONNACHT (contd.)								
LEITRIM COUNTY (contd.)								
Carrick-on-Shannon No. 1 Rural District (contd.)								
19. Drumsna .. .. D E.D.	29	849	739	395	344	13 0	5,337	2,625
Drumsna Town		*198*	*135*	*66*	*69*	*31·8*	.	
20. Gortnagullion . D.E D.	30	588	505	280	225	14·1	4,513	1,836
21. Gowel .. . ,,	31	349	331	183	148	5 2	3,334	2,061
22 Keshcarrigan ... ,,	32	296	262	137	125	11·5	2,576	1,261
23. Kiltubbrid . ,,	24	320	281	154	127	12 2	3,028	990
24 Leitrim ,,	33	688	590	304	286	14 2	5,639	3,059
Leitrim Town .		*124*	*102*	*47*	*55*	*17·7*	.	
25. Moher ... D E D.	25	400	359	193	166	10 3	4,184	1,474
26. Yugan ,,	26	441	398	213	185	9 8	3,866	1,435
Dowra Town (pt.) (*a*) . ..		*23*	*19*	*9*	*10*	(*a*)	.	.
Kinlough Rural District .. .		**3,120**	**2,751**	**1,475**	**1,276**	**11 8**	**32,500**	**10,188**
27. Aghalateeve .. ... D E.D	1	175	135	79	56	22·9	3,411	568
28. Aghanlish . ,,	2	383	337	186	151	12·0	5,836	1,249
29. Aghavoghill ... . ,,	3	118	123	62	61	+4·2	3,467	871
30. Gubacreeny ,,	4	519	414	226	188	20 2	4,726	1,685
Kinlough Town (pt) (*b*) .		*15*	*7*	*4*	*3*	(*b*)	.	.
31. Kinlough .. D E.D	5	681	650	352	298	4 6	5,346	2,555
Kinlough Town (pt.) (*b*) ..		*214*	*214*	*106*	*108*	(*b*)	.	
32. Melvin ... .. D E D	6	352	309	161	148	12·2	3,452	1,108
33. Tullaghan . ... ,,	7	892	783	409	374	12 2	6,262	2,152
Tullaghan Town ...		*122*	*105*	*55*	*50*	*13 9*	.	.
Manorhamilton Rural District		**12,336**	**10,931**	**5,954**	**4,977**	**11·4**	**144,923**	**46,378**
34. Arigna ... . D E.D	39	160	130	77	53	18 8	4,405	416
35. Ballaghameehan . .. ,,	44	550	505	281	224	8·2	6,955	1,835
36. Belhavel . ... ,,	34	592	517	285	232	12 7	5,353	2,494
37. Cloonclare ... ... ,,	50	459	406	222	184	11 5	4,912	1,029
38. Cloonlogher .. . ,,	35	541	437	252	185	19·2	8,233	2,558
39. Drumahaire . .. ,,	36	1,197	1,039	556	483	13 2	8,263	5,363
Drumahaire Town		*281*	*260*	*134*	*126*	*7 5*	.	.
40. Drumkeeran .. D E D	40	682	604	324	280	11·4	6,468	3,056
Drumkeeran Town		*174*	*151*	*68*	*83*	*13 2*	.	.
41. Garvagh . ... D E D.	37	478	404	243	161	15 5	4,434	1,194
42. Glenade ... ,,	45	328	281	161	120	14 3	7,040	1,350
43. Glenaniff .. . ,,	46	424	353	176	177	16 7	8,236	965
44. Glenboy ... ,,	51	364	302	173	129	17 0	6,366	1,655
45. Glencar ... . ,,	47	359	299	176	123	16·7	9,129	1,868
46. Glenfarn ... ... ,,	52	356	313	170	143	12 1	4,092	943
47. Killanummery ... . ,,	38	593	544	305	239	8·3	5,138	1,964
48 Killarga ... .. ,,	41	242	204	119	85	15 7	8,140	1,139
49. Kiltyclogher . ,,	53	700	641	359	282	8 4	7,811	2,089
Kiltyclogher Town		*138*	*136*	*68*	*68*	*1 4*	.	.
50. Lurganboy . D E.D.	48	482	431	232	199	10 6	7,328	2,510
51. Mahanagh . . ,,	42	741	660	369	291	10 9	7,665	2,459
52. Manorhamilton . ,,	54	1,751	1,640	817	823	6 3	8,311	6,413
Manorhamilton Town .		*943*	*988*	*455*	*533*	+*4 8*	.	.
53. Munakill .. . D E.D.	55	500	434	237	197	13 2	5,236	1,715
54. Sramore ... . ,,	49	464	421	233	188	9 3	7,087	2,126
55. St. Patrick's .. ,,	43	373	366	187	179	1 9	4,321	1,232
Mohill Rural District		**12,330**	**11,166**	**6,086**	**5,080**	**9 4**	**92,996**	**42,441**
56. Aghavas .. ... D.E.D.	56	581	509	303	206	12·4	4,029	1,569
57. Beihy . . . ,,	67	697	578	336	242	17·1	5,507	1,986
58. Breandrum .. .. ,,	74	523	488	276	212	6·7	4,106	1,665
59. Bunnybeg ... . ,,	61	309	281	158	123	9·1	3,239	1,472
60. Carrigallen East .. ,,	57	402	352	193	159	12·4	3,464	1,965
Carrigallen Town (pt.) (*c*) .		*96*	*95*	*46*	*49*	(*c*)	.	.

(*a*) The town of Dowra stands on the D.E D of Yugan in Leitrim County and on the D E D of Dowra in Cavan County, the entire town contains 86 persons, an increase of 3 6% since 1951

(*b*) The town of Kinlough stands on the D.E Ds of Gubacreeny and Kinlough, the entire town contains 221 persons, a decrease of 3 5% since 1951

(*c*) The town of Carrigallen stands on the D E.Ds of Carrigallen East and Carrigallen West; the entire town contains 202 persons, a decrease of 14 4% since 1951.

TABLE 11 (*contd.*) :—POPULATION, AREA AND VALUATION BY DISTRICT ELECTORAL DIVISIONS.

District Electoral Divisions, etc		Reference no. of D.E.D. in Table VII of 1911 Census Report	Population 1951 Persons	Population 1956 Persons	Population 1956 Males	Population 1956 Females	Decrease per cent (+ = Increase)	Area	Valuation
							%	Acres	£
CONNACHT (contd.)									
LEITRIM COUNTY (contd.)									
Mohill Rural District (contd.)									
61. Carrigallen West ...	D.E.D.	58	551	477	268	209	13·4	3,889	1,971
Carrigallen Town (pt.) (a)			*140*	*107*	*53*	*54*	(a)	.	.
62. Cashel ...	D.E.D.	68	274	258	138	120	5·8	2,824	841
63. Castlefore ...	,,	75	390	367	203	164	5·9	3,480	1,195
64. Cattan ...	,,	69	540	480	262	218	11·1	4,119	1,433
65. Cloone ...	,,	62	807	670	366	304	17·0	4,458	2,104
Cloone Town (pt.) (b)			*114*	*84*	*37*	*47*	(b)	.	.
66. Corriga ...	D.E.D.	59	431	384	202	182	10·9	3,062	1,304
67. Drumard ...	,,	70	286	274	149	125	4·2	3,133	1,305
68. Drumdoo ...	,,	63	475	438	226	212	7·8	3,846	1,890
69. Drumod ...	,,	71	669	655	349	306	2·1	4,408	2,459
Drumod Town (pt.) (c)			*123*	*137*	*67*	*70*	(c)	.	.
70. Fenagh ...	D.E.D.	76	385	372	193	179	3·4	3,803	1,619
71. Gortermone ...	,,	60	454	409	229	180	9·9	4,091	1,702
72. Keeldra ...	,,	64	483	419	228	191	13·3	3,784	1,465
73. Lisgillock ...	,,	77	390	334	179	155	14·4	3,521	1,398
74. Mohill ...	,,	65	1,537	1,447	743	704	5·9	5,517	5,096
Mohill Town ...			*950*	*916*	*454*	*462*	*3·6*	.	.
75. Rinn ...	D.E.D.	72	426	392	213	179	8·0	4,598	2,056
76. Riverstown ...	,,	66	649	634	358	276	2·3	5,393	2,492
Cloone Town (pt.) (b)			*19*	*14*	*5*	*9*	(b)	.	.
77. Roosky ...	D.E.D.	73	624	543	294	249	13·0	4,570	1,927
Drumod Town (pt.) (c)			*24*	*19*	*10*	*9*	(c)	.	
Roosky Town (pt.) (d)			*34*	*39*	*21*	*18*	(d)	.	.
78. Rowan ...	D.E.D.	78	447	405	220	185	9·4	4,155	1,527
MAYO COUNTY ...			**141,867**	**133,052**	**68,879**	**64,173**	**6·2**	**1,333,940**	**391,566**
Ballina Urban District ...			**6,220**	**6,091**	**2,916**	**3,175**	**2·1**	**1,071**	**18,922**
1. Ardnaree South Urban ...	D.E.D.	3	1,669	1,374	676	698	17·7	407	3,847
2. Ballina Urban ...	,,	7	4,551	4,717	2,240	2,477	+3·6	664	15,075
Castlebar Urban District ...			**5,288**	**5,321**	**2,566**	**2,755**	**+0·6**	**971**	**11,482**
3. Castlebar Urban ...	D.E.D.	65	5,288	5,321	2,566	2,755	+0·6	971	11,482
Westport Urban District ...			**3,104**	**2,947**	**1,349**	**1,598**	**5·1**	**2,008**	**9,525**
4. Westport Urban ...	D.E.D.	155	3,104	2,947	1,349	1,598	5·1	2,008	9,525
Ballina Rural District ...			**20,472**	**19,073**	**10,166**	**8,907**	**6·8**	**254,559**	**67,981**
5. Ardagh ...	D.E.D.	14	403	380	204	176	5·7	4,394	2,143
6. Ardnaree North	,,	1	596	578	306	272	3·0	4,416	2,522
Crocketstown Town (pt.) (e)			*45*	*80*	*38*	*42*	(e)	.	.
7. Ardnaree South Rural ...	D.E.D.	2	977	930	473	457	4·8	4,796	2,579
Crocketstown Town (pt.) (e)			*115*	*101*	*47*	*54*	(e)	.	.
8. Attymass East ...	D.E.D.	4	638	560	294	266	12·2	5,190	984
9. Attymass West ...	,,	5	455	421	207	214	7·5	4,962	1,039
10. Ballina Rural ...	,,	6	1,241	1,193	585	608	3·9	8,291	4,547
11. Ballycastle ...	,,	94	1,067	955	505	450	10·5	15,750	4,417
Ballycastle Town ...			*225*	*190*	*93*	*97*	*15·6*	.	.
12. Ballysakeery ...	D.E.D.	8	540	542	291	251	+0·4	6,737	4,640
13. Beldergmore	,,	95	406	394	201	193	3·0	19,696	635
14. Bunaveela ...	,,	15	211	226	118	108	+7·1	13,458	323
15. Carrowmore ...	,,	9	894	850	468	382	4·9	6,031	2,786
16. Crossmolina North ...	,,	16	942	899	484	415	4·6	6,987	3,220
Crossmolina Town (pt.) (f)			*377*	*449*	*239*	*210*	(f)	.	.

(*a*) The town of Carrigallen stands on the D.E Ds. of Carrigallen East and Carrigallen West ; the entire town contains 202 persons, a decrease of 14 4% since 1951.

(*b*) The town of Cloone stands on the D.E Ds of Cloone and Riverstown ; the entire town contains 98 persons, a decrease of 26·3% since 1951.

(*c*) The town of Drumod stands on the D E.Ds. of Drumod and Roosky ; the entire town contains 156 persons, an increase of 6·1% since 1951.

(*d*) The town of Roosky stands on the D.E D. of Roosky in Leitrim County and on the D.E D of Roosky in Roscommon County ; the entire town contains 153 persons, an increase of 2 0% since 1951

(*e*) The town of Crocketstown stands on the D.E.Ds. of Ardnaree North and Ardnaree South Rural ; the entire town contains 181 persons, an increase of 13·1% since 1951.

(*f*) The town of Crossmolina stands on the D E Ds. of Crossmolina North and Crossmolina South ; the entire town contains 760 persons, an increase of 7·5% since 1951.

TABLE 11 (*contd*) —POPULATION, AREA AND VALUATION BY DISTRICT ELECTORAL DIVISIONS

District Electoral Divisions, etc	Reference no of D E D in Table VII of 1911 Census Report	Population 1951 Persons	Population 1956 Persons	Population 1956 Males	Population 1956 Females	Decrease per cent (+ = Increase)	Area	Valuation
						%	Acres	£
CONNACHT (contd)								
MAYO COUNTY (contd)								
Ballina Rural District (contd.)								
17. Crossmolina South ... D.E D.	17	961	814	409	405	15 3	5,904	4,009
Crossmolina Town (pt.) (a)		*330*	*311*	*158*	*153*	(a)		
18. Deel ... . D E.D.	18	775	741	404	337	4 4	10,643	2,056
19. Derry .. .. "	19	414	409	232	177	1 2	16,166	804
20. Fortland .. .. "	20	690	657	369	288	4 8	6,068	2,760
21. Kilfian East . .. "	99	482	464	269	195	3 7	6,121	2,442
22. Kilfian South ... .. "	96	525	503	274	229	4 2	18,450	1,780
23. Kilfian West .. . "	97	397	370	211	159	6 8	21,368	1,135
24. Kilgarvan ... "	10	1,168	1,056	562	494	9 6	13,605	1,966
25. Killala ... . "	100	1,244	1,216	632	584	2 3	10,184	6,398
Killala Town		*377*	*359*	*172*	*187*	*4 8*	.	.
26. Lackan North .. D E D.	98	808	697	395	302	13 7	8,612	2,757
27. Lackan South ... .. "	101	742	684	377	307	7 8	5,006	2,574
28. Letterbrick ... . "	21	320	306	170	136	4·4	8,633	517
29. Mount Falcon ... ... "	11	1,242	1,157	607	550	6 8	6,593	3,900
30 Rathoma . ... "	22	466	413	232	181	11 4	4,356	1,758
31. Sallymount .. ... "	12	875	776	441	335	11 3	7,261	1,830
32. Sraheen .. . "	13	993	882	446	436	11 2	4,521	1,460
Foxford Town (pt.) (b)		*96*	*89*	*45*	*44*	(b)	.	.
		15,339	**14,454**	**7,650**	**6,804**	**5 8**	**147,102**	**65,898**
Ballinrobe Rural District ...								
33. Ballinchalla ... ... D E.D.	27	509	396	203	193	22 2	8,277	583
34 Ballinrobe ... ... "	23	2,420	2,309	1,163	1,146	4 6	10,900	10,660
Ballinrobe Town		*1,265*	*1,218*	*588*	*630*	*3 7*	.	.
35. Ballyovey .. D E.D.	28	461	425	217	208	7·8	7,778	810
36. Burriscarra . "	35	573	556	314	242	3 0	5,701	2,913
37. Cappaghduff ... . "	29	566	438	208	230	22 6	8,884	960
38. Cong . .. ... "	31	865	797	416	381	7 9	7,396	3,204
Cong Town		*172*	*164*	*77*	*87*	*4 7*	.	.
39. Coonard . . D E D	36	515	471	258	213	8 5	4,481	2,028
40. Dalgan .. "	32	1,178	1,162	644	518	1 4	8,731	5,178
Shrule Town		*185*	*164*	*91*	*73*	*11 4*	.	.
41. Hollymount . . D.E.D	37	949	923	489	434	2·7	8,618	5,373
Hollymount Town .		*142*	*139*	*68*	*71*	*2 1*	.	.
42. Houndswood . .. D E.D.	33	801	733	400	333	8 5	6,535	3,345
43. Kilcommon . . "	38	965	901	490	411	6 6	9,802	5,641
44. Kilmaine "	24	1,245	1,178	628	550	5 4	9,906	6,857
Kilmaine Town		*91*	*98*	*46*	*52*	+ 7 7	.	.
45. Neale . ... . D E D.	25	916	925	500	425	+ 1 0	9,374	4,839
46. Newbrook .. "	39	743	724	388	336	2·6	8,527	4,400
47. Owenbrin .. ... "	30	652	581	318	263	10 9	11,183	662
48. Portroyal .. .. "	26	656	644	338	306	1 8	7,286	1,995
49. Rosslee . "	40	432	431	225	206	0·2	4,085	2,487
50. Shrule .. .. "	34	893	860	451	409	3 7	9,638	3,963
		13,338	**12,527**	**6,551**	**5,976**	**6 1**	**179,762**	**15,128**
Belmullet Rural District								
51. Bangor . ... D E.D.	41	496	443	229	214	10 7	11,156	875
Bangor Town ...		*199*	*175*	*90*	*85*	*12 1*	.	.
52 Barroosky D.E D.	50	311	287	144	143	7·7	11,915	386
53. Belmullet .. "	47	2,068	1,948	986	962	5 8	11,193	3,162
Belmullet Town		*802*	*742*	*364*	*378*	*7 5*	.	.
54. An Geata Mor Thuaidh . D.E.D.	48	1,366	1,310	694	616	4 1	10,697	1,902
55 An Geata Mor Theas .. "	49	1,479	1,508	781	727	+ 2 0	10,351	2,271
56 Glenamoy . . "	51	475	421	231	190	11 4	13,578	392
57. Glencastle .. "	42	878	808	417	391	8 0	9,141	807
58. Glenco ... . "	43	222	195	106	89	12 2	27,168	537
59. Goolamore "	44	501	450	237	213	10 2	8,778	594
60. Knockadaff "	52	711	667	359	308	6 2	8,173	575
61. Knocknalower .. . "	53	1,611	1,432	789	643	11·1	11,108	1,213
62. Muingnabo ... "	54	612	564	297	267	7 8	15,640	553

(a) The town of Crossmolina stands on the D.E.Ds. of Crossmolina North and Crossmolina South; the entire town contains 760 persons, an increase of 7 5% since 1951.

(b) The town of Foxford stands on the D E.Ds. of Sraheen and Toomore; the entire town contains 906 persons, an increase of 8·2% since 1951.

TABLE 11 (*contd*):—POPULATION, AREA AND VALUATION BY DISTRICT ELECTORAL DIVISIONS.

District Electoral Divisions, etc.	Reference no. of D.E.D. in Table VII of 1911 Census Report	Population 1951 Persons	Population 1956 Persons	Population 1956 Males	Population 1956 Females	Decrease per cent (+ = Increase)	Area	Valuation
						%	Acres	£
CONNACHT (contd.)								
MAYO COUNTY (contd.)								
Belmullet Rural District (contd.)								
63. Muings . ... D E D	55	503	489	258	231	2 8	7,462	439
64. Rath Hill ... .. „	45	1,945	1,844	938	906	5·2	10,212	1,189
65. Sheskin ... ... „	46	160	161	85	76	+ 0·6	13,190	233
Castlebar Rural District		**14,564**	**13,748**	**7,327**	**6,421**	**5 6**	**140,240**	**47,640**
66. Addergoole . . D.E.D.	70	1,133	1,109	567	542	2 1	10,222	2,302
67. Balla . . ... „	56	1,487	1,322	673	649	11 1	8,937	5,950
Balla Town		*428*	*345*	*162*	*183*	*19 4*		
68. Ballinafad ... ... D.E.D.	57	683	605	325	280	11 4	5,414	3,065
69. Ballyhean .. .. „	62	496	484	253	231	2 4	4,137	1,953
70. Ballynagoraher . . „	71	573	579	308	271	+ 1 0	11,068	1,358
71. Bellavary ... ... „	58	1,279	1,175	622	553	8·1	8,201	3,696
Bellavary Town		*96*	*96*	*48*	*48*	—		
72. Breaghwy . ... D.E.D.	63	795	778	396	382	2 1	5,968	3,048
73. Burren .. .. „	72	575	522	278	244	9 2	9,185	1,124
74. Castlebar Rural ... „	64	1,270	1,410	737	673	+ 11 0	9,926	5,342
75. Clogher ... .. „	59	585	559	305	254	4 4	4,958	2,216
76. Cloonkeen .. ... „	66	628	586	341	245	6 7	6,483	1,774
77. Croaghmoyle .. ... „	73	351	312	179	133	11 1	7,167	799
78. Killavally ... ... „	67	474	435	241	194	8 2	5,802	1,828
79. Manulla ... .. „	60	1,007	883	480	403	12 3	7,636	3,426
80. Pontoon .. ... „	74	781	700	393	307	10 4	11,019	1,279
81. Strade ... .. „	61	927	855	465	390	7 8	7,928	3,164
82. Tawnynagry ... ... „	68	533	528	299	229	0 9	8,483	1,610
83. Turlough .. ... „	69	987	906	465	441	8 2	7,706	3,706
Claremorris Rural District		**16,695**	**15,771**	**8,247**	**7,524**	**5 5**	**110,789**	**54,120**
84. Ballindine ... ... D.E.D.	75	784	733	372	361	6·5	5,510	3,631
Ballindine Town .		*235*	*198*	*96*	*102*	*15 7*		.
85. Ballyhaunis ... ... D E.D.	81	2,340	2,179	1,062	1,117	6·9	7,383	6,610
Ballyhaunis Town		*1,320*	*1,263*	*572*	*691*	*4 3*		.
86. Ballyhowly ... D.E.D.	87	605	594	331	263	1 8	5,389	2,209
Knock Town (pt) (a)		*21*	*29*	*14*	*15*	(*a*)	.	.
87. Bekan .. . D.E D.	82	1,092	1,019	552	467	6 7	8,537	3,141
88. Caraun ... „	76	689	639	343	296	7 3	5,649	2,174
89. Claremorris .. .. „	88	2,267	2,158	1,054	1,104	4 8	5,658	7,071
Claremorris Town (pt.) (b) ..		*1,578*	*1,512*	*724*	*788*	*4·2*	.	.
90. Cloghermore . ... D.E D.	89	355	346	170	176	2·5	3,354	1,209
91. Course ... . „	83	750	706	373	333	5 9	6,256	1,823
92. Crossboyne (*b*) ... . „	77	357	360	195	165	+ 0 8	3,435	2,202
93. Culnacleha .. „	78	909	805	447	358	11·4	7,221	2,949
94. Garrymore ... . „	79	776	764	410	354	1 5	6,140	3,204
95. Kilcolman ... .. „	90	487	488	259	229	+ 0 2	5,025	2,004
96. Kilvine . .. „	80	1,104	1,005	554	451	9 0	6,598	3,391
Irishtown Town		*81*	*87*	*46*	*41*	+ *7·4*	.	.
97. Knock North . ... D.E.D.	84	943	872	459	413	7 5	6,613	2,000
Knock Town (pt.) (a)		*112*	*116*	*58*	*58*	(*a*)	.	.
98. Knock South ... ... D.E.D.	85	871	853	459	394	2 1	6,659	2,259
Knock Town (pt.) (a)		*49*	*66*	*34*	*32*	(*a*)	.	.
99. Loughanboy .. . D E.D.	86	689	666	361	305	3 3	5,874	1,286
100. Mayo ... ... „	91	598	578	307	271	3 3	6,646	3,429
101. Murneen .. ... „	92	760	689	367	322	9 5	5,876	2,276
102. Tagheen .. ... „	93	319	317	172	145	0·6	2,966	1,252
Swineford Rural District		**25,304**	**22,866**	**11,668**	**11,198**	**9 6**	**151,541**	**54,372**
103. Aghamore . D.E.D.	105	971	867	465	402	10 7	6,291	2,113
104. Ballinamore ... ... „	110	600	578	281	297	3·7	4,885	2,330
105. Bohola .. . „	111	449	406	201	205	9 6	2,977	1,711
106. Brackloon ... ... „	119	1,448	1,186	592	594	18·1	7,563	1,893

(*a*) The town of Knock stands on the D.E.Ds. of Ballyhowly, Knock North and Knock South; the entire town contains 211 persons, an increase of 15 9% since 1951.

(*b*) The town of Claremorris stands on the D.E.Ds. of Claremorris and Crossboyne but no population resides in the portion in Crossboyne.

TABLE 11 (*contd*).—POPULATION, AREA AND VALUATION BY DISTRICT ELECTORAL DIVISIONS.

District Electoral Divisions, etc	Reference no of D E D in Table VII of 1911 Census Report	Population 1951 Persons	Population 1956 Persons	Population 1956 Males	Population 1956 Females	Decrease per cent (+ = Increase)	Area	Valuation
						%	Acres	£
CONNACHT (contd.)								
MAYO COUNTY (contd.)								
Swineford Rural District (contd)								
107 Callow ... D.E D	102	864	724	380	344	16 2	7,673	2,118
108 Cloonmore . "	115	979	906	475	431	7 5	7,664	1,528
109. Coolnaha . "	106	643	632	358	274	1 7	5,721	1,369
110 Cuildoo "	103	774	737	401	336	4 8	5,447	1,908
111 Doocastle "	116	1,040	951	518	433	8 6	8,973	1,778
112 Kilbeagh "	117	1,579	1,423	750	673	9 9	9,577	3,009
Charlestown—Bellahy Town (pt) (a)		*321*	*257*	*132*	*125*	(a)	.	.
113 Kilkelly D E D	107	1,734	1,534	803	731	11 5	10,081	2,914
Kilkelly Town (pt) (b) ...		*226*	*226*	*101*	*125*	(b)	.	.
114 Killedan D.E D	112	1,164	991	485	506	14 9	6,169	2,083
115 Kilmovee . "	108	1,222	1,077	566	511	11 9	8,080	2,239
Kilmovee Town ..		*108*	*91*	*45*	*46*	*15·7*	.	.
116. Kiltamagh D E.D.	113	1,777	1,637	754	883	7 9	4,674	4,282
Kiltamagh Town		*1,027*	*979*	*412*	*567*	*4 7*	.	.
117 Meelick .. . D E D.	120	1,019	964	509	455	5 4	6,086	2,909
118 Sonnagh . "	118	1,653	1,504	753	751	9 0	9,759	2,854
Charlestown—Bellahy Town (pt) (a)		*299*	*308*	*136*	*172*	(a)	.	.
119 Swineford .. D E D.	121	3,104	2,751	1,308	1,443	11 4	9,925	6,858
Swineford Town . .		*1,340*	*1,140*	*479*	*661*	*14 9*	.	.
120 Toocananagh . D E D	114	662	595	321	274	10 1	3,993	1,657
121. Toomore "	104	1,672	1,646	786	860	1 6	8,788	5,171
Foxford Town (pt) (c) .		*741*	*817*	*363*	*454*	(c)	.	.
122. Tumgesh . D.E.D.	122	883	795	425	370	10 0	7,125	1,974
123. Urlaur ... .. "	109	1,067	962	537	425	9·8	10,090	1,674
Kilkelly Town (pt) (b) ..		*12*	*8*	*3*	*5*	(b)	.	
		21,543	**20,254**	**10,439**	**9,815**	**6 0**	**345,897**	**46,498**
Westport Rural District								
124 Achill . D E D	123, 126	1,836	1,596	790	806	13 1	8,819	1,023
Bunacurry Town .		*246*	*213*	*103*	*110*	*13·4*	.	.
Valley Town .		*198*	*124*	*64*	*60*	*37·4*	.	.
125 Aghagower North D E D.	132	548	526	300	226	4·0	5,559	2,179
126 Aghagower South . "	133	220	221	104	117	+ 0 5	5,697	626
127. Aillemore . .. "	137	604	545	305	240	9 8	7,464	1,066
128. Ballycroy North ... "	127	880	780	420	360	11·4	20,615	1,232
129 Ballycroy South .. "	128	749	702	366	336	6·3	31,388	1,058
130. Bundorragha ... ... "	130	61	57	31	26	6 6	10,629	396
131. Clare Island ... ... "	138	401	349	184	165	13 0	5,660	719
132. Clogher ... ... "	134	771	704	374	330	8·7	5,454	2,055
133. Corraun Achill .. "	129	1,329	1,263	622	641	5 0	18,296	977
Achill Sound Town (pt) (d) ..		*89*	*113*	*58*	*55*	(d)	.	.
134. Croaghpatrick . D E.D	150	513	485	257	228	5 5	7,257	1,487
Leckanvy Town (pt.) (e) .		*39*	*35*	*15*	*20*	(e)	.	.
Murrisk Town		*129*	*142*	*74*	*68*	+ *10 1*	.	.
135. Derryloughan .. D.E D.	145	654	653	333	320	0 2	7,006	3,028
Newport Town (pt) (f)		*111*	*108*	*47*	*61*	(f)	.	..
136 Dooega . D E D	124	1,596	1,474	697	777	7 6	10,339	1,572
Achill Sound Town (pt.) (d)		*180*	*171*	*86*	*85*	(d)	.	.
Ashleam Town ..		*190*	*165*	*80*	*85*	*13·2*	.	.
Derreen Town ...		*175*	*161*	*75*	*86*	*8 0*	.	.
Dooega Town .. .		*328*	*280*	*136*	*144*	*14 6*	.	.
Shraheens Town		*230*	*219*	*90*	*129*	*4·8*	.	.
137. Drummin .. .. D E.D	139	304	291	164	127	4·3	13,537	573
138. Emlagh . "	140	499	512	278	234	+ 2 6	6,511	906
139. Erriff . . "	131	182	180	90	90	1 1	20,421	672
140 Glenhest . .. "	146	457	434	222	212	5·0	10,895	1,039
141. Islandeady . . "	135	981	974	532	442	0 7	10,121	2,540
142. Kilgeever . .. "	141	284	212	126	86	25 4	15,253	357
143 Kilmaclasser . "	136	583	550	301	249	5·7	5,814	1,752
144. Kilmeena ... ... "	151	989	936	481	455	5 4	8,929	4,656

(*a*) The town of Charlestown—Bellahy stands on the D E Ds. of Kilbeagh and Sonnagh in Mayo County and on the D.E D. of Achonry West in Sligo County; the entire town contains 741 persons, a decrease of 10 1% since 1951.

(*b*) The town of Kilkelly stands on the D.E.Ds. of Kilkelly and Urlaur; the entire town contains 234 persons, a decrease of 1·7% since 1951.

(*c*) The town of Foxford stands on the D E.Ds of Sraheen and Toomore; the entire town contains 906 persons, an increase of 8·2% since 1951

(*d*) The town of Achill Sound stands on the D.E.Ds. of Corraun Achill and Dooega; the entire town contains 284 persons, an increase of 5 6% since 1951

(*e*) The town of Leckanvy stands on the D.E.Ds. of Croaghpatrick and Kilsallagh; the entire town contains 131 persons, a decrease of 12 1% since 1951

(*f*) The town of Newport stands on the D.E.Ds. of Derryloughan and Newport East; the entire town contains 466 persons, a decrease of 3·5% since 1951.

TABLE 11 (*contd.*):—POPULATION, AREA AND VALUATION BY DISTRICT ELECTORAL DIVISIONS.

District Electoral Divisions, etc.	Reference no. of D.E.D. in Table VII of 1911 Census Report	Population 1951 Persons	Population 1956 Persons	Population 1956 Males	Population 1956 Females	Decrease per cent (+ = Increase)	Area	Valuation
						%	Acres	£
CONNACHT (contd.)								
MAYO COUNTY (contd.)								
Westport Rural District (contd.)								
145. Kilsallagh ... ... D.E.D.	142	569	510	273	237	10 4	9,103	1,161
Leckanvy Town (pt.) (a) ..		*110*	*96*	*44*	*52*	*(a)*	.	.
146. Knappagh ... ... D.E.D.	152	562	564	282	282	+ 0 4	6,361	1,358
147. Louisburgh ... ... "	143	977	959	493	466	1·8	5,738	2,122
Louisburgh Town		*336*	*342*	*161*	*181*	+ *1 8*	.	.
148. Newport East ... ... D.E.D.	147	998	951	468	483	4·7	9,029	3,258
Newport Town (pt.) (b) ...		*372*	*358*	*159*	*199*	*(b)*	.	.
149. Newport West ... ... D.E.D.	148	827	793	426	367	4 1	17,127	2,274
Mallaranny Town		*137*	*149*	*73*	*76*	+ *8 8*	.	.
150. Owennadornaun ... D.E.D.	144	103	102	59	43	1·0	6,948	495
151. Shevemahanagh ... "	153	433	413	222	191	4·6	14,499	951
152. Shevemore ... ... "	125	1,651	1,589	755	834	3·8	17,803	2,046
Dooagh Town		*449*	*425*	*212*	*213*	*5 3*	.	.
Doogort Town		*102*	*100*	*47*	*53*	*2·0*	.	.
Keel Town		*489*	*494*	*220*	*274*	+ *1·0*	.	.
153. Srahmore ... ... D.E.D.	149	255	224	119	105	12 2	20,235	698
154. Westport Rural ... "	154	727	705	365	340	3 0	3,390	2,222
ROSCOMMON COUNTY		**68,102**	**63,710**	**34,078**	**29,632**	**6·4**	**608,540**	**320,540**
Athlone No. 2 Rural District		**10,396**	**10,048**	**5,525**	**4,523**	**3 3**	**117,787**	**44,539**
1. Athlone West Rural ... D.E.D.	1	657	889	479	410	+ 35·3	4,701	2,888
Environs of Athlone (pt.) (c) ...		—	*182*	*95*	*87*	*(c)*	.	.
2. Ballydangan ... ... D.E.D.	18	707	648	356	292	8·3	7,906	2,781
3. Ballynamona ... ... "	5	454	387	221	166	14·8	4,921	1,753
4. Caltragh ... ... "	12	284	283	159	124	0 4	3,580	1,711
5. Carnagh ... ... "	13	508	491	279	212	3·3	6,200	2,528
6. Carrowreagh ... ... "	19	526	508	283	225	3 4	7,025	1,689
7. Castlesampson ... ... "	6	421	420	237	183	0 2	7,063	2,198
8. Cloonburren ... ... "	20	216	213	124	89	1·4	4,334	1,297
9. Cloonown ... .. "	2	275	248	139	109	9·8	2,643	1,030
10. Crannagh (*d*) ... ... "	3	925	820	382	438	11·4	6,206	2,053
11. Creagh ... ... "	21	652	645	360	285	1·1	6,962	2,732
12. Culhagh ... ... "	22	186	186	100	86	—	3,930	1,106
13. Drumlosh . ... "	4	348	330	182	148	5·2	3,114	863
14. Dysart .. ... "	7	369	313	175	138	15 2	5,891	1,583
15. Kilcar ... ... "	14	321	292	167	125	9 0	3,880	1,887
16. Kiltoom ... ... "	15	649	615	325	290	5·2	5,384	2,375
17. Lecarrow ... ... "	16	343	305	171	134	11·1	3,801	2,137
18. Moore ... ... "	23	445	420	236	184	5·6	4,927	1,043
19. Rockhill ... ... "	17	366	348	187	161	4·9	4,905	2,350
20. Taghboy ... ... "	8	487	465	262	203	4·5	4,479	1,958
21. Taghmaconnell ... .. "	9	302	290	170	120	4·0	4,730	1,648
22. Thomastown ... ... "	10	591	569	326	243	3·7	5,957	2,513
23. Turrock ... ... "	11	364	363	205	158	0·3	5,248	2,416
Boyle No. 1 Rural District		**13,948**	**13,030**	**6,952**	**6,078**	**6 6**	**122,372**	**69,380**
24. Aghafin ... ... D.E.D.	39	388	341	176	165	12·1	3,282	1,445
25. Altagowlan ... ... "	40	211	202	113	89	4·3	2,522	526
26. Aughrim East ... ... "	45	387	372	193	179	3 9	4,960	2,980
27. Aughrim West ... ... "	46	351	345	182	163	1·7	4,575	2,737
28. Ballyfarnan ... ... "	31	302	308	175	133	+ 2 0	1,870	1,038
Ballyfarnan Town		*188*	*202*	*109*	*93*	+ *7·4*	.	.
29. Ballyfermoyle ... ... D.E.D.	41	302	273	152	121	9 6	3,018	772
30. Boyle Rural ... ... "	32	780	744	380	364	4·6	6,125	3,621
31. Boyle Urban ... ... "	33	1,934	1,835	866	969	5·1	749	5,675
*Boyle Town**		*1,934*	*1,835*	*866*	*969*	*5·1*	*749*	*5,675*
32. Breedoge ... ... D.E.D.	24	537	494	265	229	8 0	4,452	2,012

* Boyle is a town under the Towns Improvement (Ireland) Act, 1854.

(*a*) The town of Leckanvy stands on the D.E.Ds. of Croaghpatrick and Kilsallagh; the entire town contains 131 persons, a decrease of 12·1% since 1951.

(*b*) The town of Newport stands on the D E Ds. of Derryloughan and Newport East; the entire town contains 466 persons, a decrease of 3 5% since 1951.

(*c*) The Environs of Athlone stand on the D.E.D. of Athlone West Rural in Roscommon County and on the D.E Ds of Athlone East Rural and Moydrum in Westmeath County; the entire environs contain 976 persons, an increase of 42 3% since 1951. Athlone Urban District and Environs aggregate to 10,369 persons, an increase of 6·9% since 1951.

Principal Institution included.—(*d*) Convent of Mercy, Summerhill, Athlone.

TABLE 11 (*contd.*):—POPULATION, AREA AND VALUATION BY DISTRICT ELECTORAL DIVISIONS.

District Electoral Divisions, etc.	Reference no. of D E D in Table VII of 1911 Census Report	Population 1951 Persons	Population 1956 Persons	Population 1956 Males	Population 1956 Females	Decrease per cent (+ = Increase)	Area	Valuation
						%	Acres	£
CONNACHT (contd.)								
ROSCOMMON COUNTY (contd.)								
Boyle No. 1 Rural District (contd.)								
33. Cloonteen ... ... D.E.D.	47	435	409	225	184	6 0	4,194	2,489
34. Creeve . ... . "	48	249	232	128	104	6 8	3,510	2,363
35. Croghan ... ... "	25	542	507	281	226	6 5	5,918	3,525
Croghan Town		*76*	*76*	*40*	*36*	—	.	.
36. Crossna .. ... D.E.D.	42	429	389	218	171	9·3	4,434	1,607
37. Danesfort ... ... "	49	607	591	320	271	2·6	3,150	2,745
Carrick-on-Shannon Town (pt.) (a)		*251*	*241*	*124*	*117*	(*a*)	.	.
38. Estersnow .. ... D.E.D.	26	247	238	140	98	3 6	2,971	1,019
39. Keadew ... ... "	43	570	551	297	254	3·3	5,788	2,347
Arigna Town (pt.) (b)		*35*	*39*	*25*	*14*	(*b*)	.	.
Keadew Town		*92*	*103*	*51*	*52*	+ *12 0*	.	.
40 Kilbryan .. ... D E.D.	34	474	433	241	192	8 6	5,322	2,059
41. Kilcolagh ... ... "	27	289	265	147	118	8 3	2,804	1,028
42. Killukin ... ... "	50	281	256	142	114	8·9	2,744	1,888
43. Killummod ... ... "	51	253	205	109	96	19 0	3,009	1,630
44. Kilmacumsy ... ... "	28	492	438	227	211	11·0	4,665	2,386
45. Kilmore ... ... "	52	354	340	186	154	4 0	4,296	2,533
46. Lisgarve ... ... "	29	298	256	147	109	14·1	4,066	2,810
47. Lough Allen ... .. "	44	486	506	279	227	+ 4 1	2,336	1,021
Arigna Town (pt.) (b)		*69*	*103*	*49*	*54*	(*b*)	.	.
48. Mantua ... .. D.E.D.	30	297	264	154	110	11·1	3,893	1,546
49 Oakport ... . "	35	329	328	183	145	0·3	3,489	2,251
50. Rockingham ... .. "	36	465	416	219	197	10 5	6,852	5,559
51 Rushfield ... ... "	37	443	442	227	215	0 2	5,034	3,314
52. Tivannagh ... .. "	38	472	375	209	166	20 6	5,142	1,621
53. Tumna North ... ... "	53	359	313	177	136	12 8	3,395	1,263
54. Tumna South ... .. "	54	385	362	194	168	6·0	3,807	1,570
Castlereagh Rural District		**21,897**	**19,810**	**10,471**	**9,339**	**9·5**	**163,690**	**82,152**
55. Artagh North ... ... D.E.D.	71	1,325	1,164	623	541	12 2	9,300	3,622
56. Artagh South .. ... "	72	884	793	448	345	10·3	8,933	1,821
57. Ballaghaderreen (*c*) .. "	55	3,050	2,706	1,333	1,373	11 3	11,023	6,676
Ballaghaderreen Town (c) .		*1,535*	*1,374*	*618*	*756*	*10 5*	.	.
58. Ballinlough ... ... D.E D.	57	1,589	1,498	809	689	5 7	12,177	4,135
Ballinlough Town		*291*	*257*	*125*	*132*	*11·7*	.	.
59. Ballintober ... . D.E.D.	61	1,045	965	513	452	7·7	9,673	6,442
60. Baslick ... ... "	66	348	307	171	136	11 8	4,232	1,400
61. Bellanagare ... ... "	67	1,079	1,019	560	459	5 6	12,401	7,301
62. Buckhill ... ... "	68	752	688	359	329	8·5	5,603	2,262
63. Carrowduff ... ... "	62	388	378	218	160	2·6	4,558	3,394
64. Castleplunket ... ... "	63	890	807	430	377	9·3	9,291	8,629
65. Castlereagh (*d*) ... ... "	64	3,225	2,861	1,453	1,408	11·3	9,905	11,003
Castlereagh Town		*1,588*	*1,647*	*811*	*836*	+ *3·7*	.	.
66. Castleteheen ... ... D.E.D.	65	512	473	255	218	7·6	5,041	4,149
67. Cloonfower .. .. "	58	713	683	366	317	4 2	8,465	1,794
68. Coolougher ... ... "	59	929	839	474	365	9 7	9,440	2,416
69. Edmondstown ... ... "	56	855	757	400	357	11·5	8,147	1,838
70. Fairymount .. ... "	69	774	672	385	287	13·2	8,283	2,619
71. Frenchpark ... .. "	70	939	849	449	400	9·6	7,860	4,929
Frenchpark Town		*216*	*163*	*78*	*85*	*24·5*	.	.
72. Kiltullagh .. ... D.E.D.	60	1,500	1,364	749	615	9·1	11,052	4,067
73. Loughglinn ... "	73	1,100	987	476	511	10·3	8,306	3,655
Loughglinn Town		*121*	*95*	*51*	*44*	*21·5*	..	.
Roscommon Rural District		**21,861**	**20,822**	**11,130**	**9,692**	**4·8**	**204,691**	**124,469**
74. Annaghmore ... ... D.E.D.	106	579	503	275	228	13 1	4,511	2,331
75. Athleague East .. ... "	87	523	505	284	221	3·4	6,863	3,779
76. Athleague West ... "	74	706	650	344	306	7 9	5,784	3,563
Athleague Town		*168*	*139*	*70*	*69*	*17·3*	.	.

(*a*) The town of Carrick-on-Shannon stands on the D.E.D. of Danesfort in Roscommon County and on the D.E D. of Carrick-on-Shannon in Leitrim County; the entire town contains 1,530 persons, a decrease of 3·7% since 1951.

(*b*) The town of Arigna stands on the D.E.Ds. of Keadew and Lough Allen; the entire town contains 142 persons, an increase of 36 5% since 1951.

Principal Institutions included :— (*c*) Industrial School, Ballaghaderreen; (*d*) Mental Hospital, Castlereagh.

TABLE 11 (*contd.*):—POPULATION, AREA AND VALUATION BY DISTRICT ELECTORAL DIVISIONS.

District Electoral Divisions, etc.	Reference no. of D.E.D. in Table VII of 1911 Census Report	Population 1951 Persons	Population 1956 Persons	Population 1956 Males	Population 1956 Females	Decrease per cent (+ = Increase)	Area	Valuation
						%	Acres	£
CONNACHT (contd.)								
ROSCOMMON COUNTY (contd.)								
Roscommon Rural District (contd.)								
77. Ballygarden ... ... D.E.D.	99	380	329	183	146	13·4	3,961	2,018
78. Bumlin ... ... „	107	511	462	252	210	9·6	5,990	2,712
79. Cams ... ... „	80	362	353	197	156	2 5	6,024	3,605
80. Cloonfinlough ... ... „	108	397	369	184	185	7·1	4,442	2,369
81. Cloontuskert ... ... „	81	569	776	471	305	+ 36 4	6,043	2,868
Cloontuskert Town		—	*160*	*80*	*80*	.	.	.
Lanesborough—Ballyleague Town (pt.) (a)		*80*	*91*	*51*	*40*	(a)	.	.
82. Cloonygormican ... D.E.D.	75	563	576	308	268	+ 2·3	6,818	5,586
83. Cloonyquin .. ... „	93	595	553	309	244	7·1	5,232	4,141
84. Creeve ... ... „	94	335	302	159	143	9·9	3,334	1,687
85. Cregga ... ... „	95	250	246	128	118	1·6	3,614	1,757
86. Drumdaff ... ... „	82	581	547	305	242	5 9	5,144	2,874
87. Dunamon ... ... „	76	349	330	178	152	5·4	5,171	2,888
88. Elia ... ... „	100	206	195	106	89	5 3	2,326	960
89. Elphin ... ... „	96	862	799	415	384	7 3	3,753	4,393
Elphin Town		*548*	*515*	*255*	*260*	*6·0*	.	.
90. Fuerty ... ... D.E.D.	77	763	711	372	339	6 8	7,807	4,445
91. Kilbride North ... . „	83	424	412	229	183	2·8	5,048	3,586
92. Kilbride South ... ... „	84	447	428	236	192	4 3	6,753	3,232
93. Kilgefin ... ... „	85	502	442	238	204	12 0	5,267	2,249
94. Kilglass North ... .. „	101	522	497	282	215	4·8	5,711	2,519
95. Kilglass South ... ... „	102	494	446	254	192	9·7	6,024	2,607
96. Killavackan ... ... „	109	298	313	177	136	+ 5·0	3,410	1,591
97. Killukin ... ... „	110	371	375	188	187	+ 1·1	4,127	3,072
98. Kilteevan ... ... „	86	517	490	271	219	5·2	7,076	2,903
99. Lackan ... ... „	88	403	374	193	181	7·2	5,782	3,151
100. Lismaha ... ... „	78	470	435	231	204	7·4	6,184	2,701
101. Lissonuffy ... ... „	103	310	290	164	126	6 5	6,888	1,369
102. Mote .. .. „	89	670	625	349	276	6·7	7,854	3,820
103. Ogulla ... ... „	97	361	354	193	161	1·9	4,811	4,712
104. Roosky ... ... „	104	600	578	299	279	3 7	4,639	1,494
Roosky Town (pt.) (b)		*116*	*114*	*52*	*62*	(b)	.	.
105. Roscommon Rural (e) ... D.E.D.	90	1,828	2,055	1,061	994	+ 12·4	11,098	9,078
Environs of Roscommon (c) ...		—	*103*	*56*	*47*	.	.	.
106. Roscommon Urban ... D.E.D.	91	2,013	1,697	821	876	15·7	373	5,748
Roscommon Town (c)*		*2,013*	*1,697*	*821*	*876*	*15 7*	*373*	*5,748*
107. Rosmoylan ... ... D.E.D.	79	348	337	198	139	3·2	4,683	2,227
108. Rossmore ... ... „	98	259	233	125	108	10·0	4,476	3,389
109. Scregg ... ... „	92	439	447	232	215	+ 1·8	4,571	2,604
110. Strokestown ... „	111	1,095	940	471	469	14·2	4,470	5,184
Strokestown Town		*815*	*686*	*337*	*349*	*15 8*	.	
111. Termonbarry ... ... D.E.D.	105	490	446	232	214	9·0	3,952	2,020
112. Tulsk ... ... „	112	469	402	216	186	14·3	4,677	3,237
SLIGO COUNTY		**60,513**	**56,850**	**29,392**	**27,458**	**6·1**	**443,806**	**241,998**
Sligo Urban District		**13,529**	**12,947**	**6,110**	**6,837**	**4 3**	**2,933**	**39,103**
1. Sligo East ... ... D.E.D.	63	3,913	4,230	1,954	2,276	+ 8·1	650	12,588
2. Sligo North ... ... „	59, 64	4,235	3,693	1,755	1,938	12·8	1,006	9,651
3. Sligo West ... ... „	65	5,381	5,024	2,401	2,623	6·6	1,277	16,864
Boyle No. 2 Rural District		**8,093**	**7,577**	**4,059**	**3,518**	**6 4**	**75,678**	**32,300**
4. Aghanagh ... ... D.E.D.	5	422	360	190	170	14·7	6,006	2,246
5. Ballynashee ... ... „	1	522	475	268	207	9·0	6,846	2,152
6. Coolavin ... ... „	8	966	826	443	383	14 5	6,916	2,364
7. Cuilmore ... ... „	9	1,061	1,001	516	485	5·7	6,628	3,029
Gurteen Town (pt.) (d) ...		*163*	*169*	*69*	*100*	(d)	.	.

* Roscommon is a town under the Towns Improvement (Ireland) Act, 1854.

(*a*) The town of Lanesborough—Ballyleague stands on the D.E.D. of Cloontuskert in Roscommon County and on the D E D. of Rathcline in Longford County; the entire town contains 709 persons, an increase of 111·6% since 1951.

(*b*) The town of Roosky stands on the D.E.D. of Roosky in Roscommon County and on the D E.D. of Roosky in Leitrim County; the entire town contains 153 persons, an increase of 2·0% since 1951.

(*c*) Roscommon Town and Environs aggregate to 1,800 persons, a decrease of 10 6% since 1951.

(*d*) The town of Gurteen stands on the D.E.Ds. of Cuilmore and Kilfree; the entire town contains 258 persons, an increase of 8 9% since 1951.

Principal Institutions included:—(*e*) County Home, Roscommon; County Hospital, Roscommon.

TABLE 11 (*contd.*) :—POPULATION, AREA AND VALUATION BY DISTRICT ELECTORAL DIVISIONS.

District Electoral Divisions, etc.	Reference no of D E D in Table VII of 1911 Census Report	Population 1951 Persons	Population 1956 Persons	Population 1956 Males	Population 1956 Females	Decrease per cent (+ = Increase)	Area	Valuation
						%	Acres	£
CONNACHT (contd)								
SLIGO COUNTY (contd)								
Boyle No. 2 Rural District (contd.)								
8. Drumrat ... ... D.E.D.	10	689	632	338	294	8·3	5,537	3,646
Ballymote Town (pt) (a) .		*5*	*6*	*4*	*2*	*(a)*	.	.
9. Kilfree .. .. D.E.D.	11	606	621	311	310	+2 5	4,292	1,556
Gurteen Town (pt.) (b)		*74*	*89*	*44*	*45*	*(b)*		.
10. Killadoon . . ... D E.D.	2	502	508	283	225	+1 2	5,065	2,289
11. Killaraght ... ,,	6	822	774	419	355	5 8	8,088	3,798
12. Kilmactranny .. ... ,,	3	592	576	324	252	2 7	6,141	3,262
13. Kilshalvy . .. ,,	12	637	584	309	275	8 3	5,418	3,009
14. Shancough ... ... ,,	4	300	301	158	143	+0 3	4,857	1,173
15. Templevanny ... . ,,	7	520	477	250	227	8 3	5,802	2,045
16. Toomour ... ... ,,	13	454	442	250	192	2 6	4,082	1,731
Dromore West Rural District		**9,015**	**8,657**	**4,612**	**4,045**	**4 0**	**97,543**	**39,693**
17. Aughris . . . . D E D	25	282	232	131	101	17·7	2,333	1,612
18. Buncrowey . ... ,,	19	478	487	267	220	+1 9	6,415	1,254
Dromore West Town (pt.) (c) .		*44*	*60*	*29*	*31*	*(c)*	.	.
19 Castleconor East . D.E.D	14	436	420	233	187	3 7	7,140	1,247
20. Castleconor West .. ,,	15	1,026	1,025	569	456	0 1	9,116	5,094
21. Dromard East ... ,,	26	272	268	136	132	1·5	3,193	1,778
22. Dromard West .. ,,	27	216	192	105	87	11·1	3,720	1,399
23. Dromore . . . ,,	20	510	470	256	214	7·8	3,019	1,825
Dromore West Town (pt.) (c) .		*54*	*50*	*23*	*27*	*(c)*	.	.
24. Easky East .. ... D E.D.	21	769	733	388	345	4 7	4,878	3,218
Easky Town (pt.) (d) ...		*177*	*176*	*87*	*89*	*(d)*	.	.
25. Easky West ... . D.E.D.	16, 22	1,205	1,135	595	540	5·8	6,955	4,737
Easky Town (pt) (d)		*145*	*144*	*69*	*75*	*(d)*	.	.
26. Kilglass . ... . . D.E D.	17	1,240	1,153	584	569	7 0	5,847	5,507
Inishcrone Town . . .		*579*	*548*	*255*	*293*	*5·4*	.	.
27. Mallagheruse ... . . D E.D	23	139	136	76	60	2 2	13,290	315
28. Rathmacurkey . ,,	18, 24	872	846	464	382	3 0	7,867	1,979
29. Skreen ... . ,,	28	246	233	119	114	5 3	7,510	1,553
30. Templeboy North ... ,,	29	395	390	193	197	1·3	3,229	2,093
31. Templeboy South ... ,,	30	315	310	168	142	1·6	7,187	1,411
32. Toberpatrick East . ,,	31	262	263	133	130	+0 4	2,661	2,194
33. Toberpatrick West ... ,,	32	352	364	195	169	+3·4	3,183	2,477
Sligo Rural District		**18,200**	**16,946**	**8,977**	**7,969**	**6 9**	**141,782**	**85,958**
34. Ballintogher East .. D E D.	46	481	439	240	199	8·7	5,369	1,908
Ballintogher Town		*132*	*118*	*61*	*57*	*10 6*	.	.
35. Ballintogher West . D.E D.	47	370	335	175	160	9·5	5,542	1,900
36. Ballymote . . ,,	33	1,689	1,604	791	813	5 0	6,221	6,858
Ballymote Town (pt.) (a) .		*1,031*	*985*	*465*	*520*	*(a)*		.
37. Ballynakill .. .. D.E.D.	51	570	545	285	260	4·4	4,971	3,084
38. Ballysadare East ,,	48	733	765	391	374	+4 4	3,403	2,821
Ballysadare Town (pt) (e) ...		*365*	*359*	*178*	*181*	*(e)*	.	.
Collooney Town (pt) (f) ..		*89*	*100*	*48*	*52*	*(f)*	.	.
39. Ballysadare West . D E D.	49	361	346	199	147	4 2	4,839	1,836
40. Bricklieve ... ... ,,	34	381	363	201	162	4·7	3,704	2,429
41. Calry (i) . . ... ,,	56, 60	951	977	576	401	+2 7	9,309	5,533
42. Carney ... ... ,,	37	404	337	171	166	16·6	5,596	2,413
43. Carrickbanagher ... .. ,,	35	684	645	359	286	5·7	4,698	2,584
44. Cliffony North ... ... ,,	42	938	803	429	374	14 4	4,899	2,338
Cliffony Town (pt) (g)		*104*	*85*	*37*	*48*	*(g)*	.	.
Mullaghmore Town		*169*	*147*	*80*	*67*	*13 0*	.	.
45. Cliffony South . . ... D.E.D.	43	607	531	304	227	12 5	4,859	1,740
Cliffony Town (pt.) (g) ...		*20*	*20*	*8*	*12*	*(g)*	.	.
Grange Town (pt.) (h)		*4*	*3*	*3*	—	*(h)*	.	.
46. Collooney .. ... D.E.D.	50	1,105	1,070	550	520	3 2	6,606	6,436
Ballysadare Town (pt) (e) ...		*170*	*168*	*85*	*83*	*(e)*	.	.
Collooney Town (pt) (f) ...		*434*	*436*	*226*	*210*	*(f)*	.	.

(*a*) The town of Ballymote stands on the D.E.Ds. of Drumrat and Ballymote ; the entire town contains 991 persons, a decrease of 4·3% since 1951.

(*b*) The town of Gurteen stands on the D.E.Ds. of Cuilmore and Kilfree ; the entire town contains 258 persons, an increase of 8·9% since 1951.

(*c*) The town of Dromore West stands on the D.E Ds. of Buncrowey and Dromore ; the entire town contains 110 persons, an increase of 12 2% since 1951.

(*d*) The town of Easky stands on the D.E.Ds. of Easky East and Easky West ; the entire town contains 320 persons, a decrease of 0·6% since 1951.

(*e*) The town of Ballysadare stands on the D.E.Ds. of Ballysadare East, Collooney and Kilmacowen but no population resides in the portion in Kilmacowen ; the entire town contains 527 persons, a decrease of 1·5% since 1951.

(*f*) The town of Collooney stands on the D.E.Ds. of Ballysadare East and Collooney ; the entire town contains 536 persons, an increase of 2 5% since 1951.

(*g*) The town of Cliffony stands on the D.E Ds. of Cliffony North and Cliffony South ; the entire town contains 105 persons, a decrease of 15·3% since 1951.

(*h*) The town of Grange stands on the D.E Ds. of Cliffony South, Lissadill North and Rossinver West but no population resides in the portion in Rossinver West ; the entire town contains 104 persons, a decrease of 13·3% since 1951.

Principal Institution included :—(*i*) Mental Hospital.

TABLE 11 (*contd.*):—POPULATION, AREA AND VALUATION BY DISTRICT ELECTORAL DIVISIONS.

District Electoral Divisions, etc.	Reference no. of D.E D in Table VII of 1911 Census Report	Population 1951 Persons	Population 1956 Persons	Population 1956 Males	Population 1956 Females	Decrease per cent (+ = Increase)	Area	Valuation
						%	Acres	£
CONNACHT (contd)								
SLIGO COUNTY (contd)								
Sligo Rural District (contd.)								
47. Drumcliff East .. ... D.E D.	57	448	421	217	204	6·0	3,466	3,334
48 Drumcliff West .. ... "	58	854	775	360	415	9 3	3,586	4,129
Rosses Upper Town		*404*	*357*	*156*	*201*	*11 6*	.	.
49. Drumcolumb ... ... D.E.D.	52	622	524	299	225	15·8	5,918	2,187
50. Drumfin ... .. "	36	452	405	219	186	10·4	4,523	2,687
51 Glencar ... ... "	38	157	143	83	60	8·9	3,461	1,293
52. Kilmacowen (*a*) ... ... "	61	913	918	476	442	+0 5	5,922	4,766
53. Knockaree ... ... "	62	893	883	439	444	1·1	5,888	5,000
Strandhill Town		*280*	*240*	*107*	*133*	*14·3*	.	.
54. Lakeview ... .. D.E.D.	53	491	460	270	190	6 3	4,165	2,755
55. Lisconny . ... "	54	434	393	210	183	9·4	3,927	2,696
56. Lissadill East ... .. "	39	541	527	272	255	2 6	4,303	3,571
57. Lissadill North . ... "	40	856	734	401	333	14 3	4,807	2,751
Grange Town (*pt.*) (*b*)		*116*	*101*	*54*	*47*	(*b*)	.	
58. Lissadill West ... ... D.E.D.	41	884	786	421	365	11·1	4,140	2,343
59. Riverstown ... ... "	55	685	574	292	282	16·2	4,608	3,564
Riverstown Town		*270*	*227*	*106*	*121*	*15·9*	.	.
60. Rossinver East ... ... D.E.D.	44	391	375	211	164	4·1	8,355	1,815
61. Rossinver West (*b*) ... "	45	305	268	136	132	12·1	4,697	1,187
Tobercurry Rural District		**11,676**	**10,723**	**5,634**	**5,089**	**8 2**	**125,870**	**44,944**
62. Achonry East ... ... D.E.D.	66	792	745	379	366	5·9	6,256	2,027
Curry Town (*pt.*) (*c*)		*76*	*69*	*31*	*38*	(*c*)	.	.
63. Achonry West . . D.E.D.	67	1,390	1,245	663	582	10 4	7,809	2,702
Charlestown—Bellahy Town (*pt.*) (*d*)		*204*	*176*	*85*	*91*	(*d*)	.	.
Curry Town (*pt*) (*c*)		—	*5*	*2*	*3*	(*c*)	.	.
64 Aclare .. .. D.E.D.	68	554	540	295	245	2 5	6,097	1,411
Aclare Town (*pt.*) (*e*)		*84*	*99*	*54*	*45*	(*e*)	.	.
65. Annagh ... ... D.E.D.	72	326	294	159	135	9·8	3,360	2,222
66. Banada (*g*) ... ... "	69	1,184	1,037	490	547	12·4	9,207	3,470
67. Branchfield .. ... "	73	117	116	65	51	0·9	3,868	683
68. Breencorragh ... ... "	70	358	296	149	147	17 3	9,192	1,306
69. Carrownaskeagh ... ... "	74	223	214	108	106	4·0	5,312	1,215
70. Cartron ... ... "	75	290	269	150	119	7·2	4,167	2,606
71. Cloonacool . .. ... "	80	416	406	215	191	2·4	7,608	1,311
72. Cloonoghill ... ... "	81	448	383	209	174	14·5	4,036	2,629
Bunnanadden Town		*69*	*61*	*32*	*29*	*11 6*	.	.
73. Coolaney .. ... D.E.D.	76	475	434	242	192	8·6	5,844	2,449
Coolaney Town		*151*	*135*	*66*	*69*	*10 6*	.	.
74. Glendarragh . .. D.E D.	82	395	346	189	157	12·4	9,200	1,240
75. Kilmacteige .. .. "	71	417	370	200	170	11·3	7,616	1,469
Aclare Town (*pt*) (*e*)		*23*	*18*	*10*	*8*	(*e*)	.	.
76. Kilturra ... ... D.E.D.	83	395	334	176	158	15·4	4,006	2,429
77. Leitrim ... ... "	84	587	541	298	243	7·8	6,380	2,909
78. Loughil .. ... "	77	96	90	50	40	6·3	4,728	431
79. Owenmore ... ... "	78	292	299	161	138	+2·4	3,712	1,397
80. Streamstown ... ... "	85	455	425	237	188	6·6	4,805	2,803
81. Temple ... . "	79	332	327	173	154	1·5	3,314	2,057
82. Tobercurry ... ... "	86	2,134	2,012	1,026	986	5 7	9,353	6,178
Tobercurry Town		*1,034*	*933*	*453*	*480*	*9·8*	.	.
ULSTER (PART OF)								
CAVAN COUNTY		**66,377**	**61,740**	**33,177**	**28,563**	**7·0**	**467,162**	**293,267**
Cavan Urban District (*f*)		**3,555**	**3,484**	**1,596**	**1,888**	**2·0**	**498**	**10,639**
1. Cavan Urban ... ... D.E.D.	48	3,555	3,484	1,596	1,888	2 0	498	10,639

(*a*) The town of Ballysadare stands on the D.E.Ds. of Ballysadare East, Collooney and Kilmacowen but no population resides in the portion in Kilmacowen; the entire town contains 527 persons, a decrease of 1·5% since 1951.
(*b*) The town of Grange stands on the D.E.Ds. of Cliffony South, Lissadill North and Rossinver West but no population resides in the portion in Rossinver West; the entire town contains 104 persons, a decrease of 13 3% since 1951.
(*c*) The town of Curry stands on the D.E Ds. of Achonry East and Achonry West; the entire town contains 74 persons, a decrease of 2·6% since 1951.
(*d*) The town of Charlestown—Bellahy stands on the D.E D. of Achonry West in Sligo County and on the D.E.Ds. of Kilbeagh and Sonnagh in Mayo County; the entire town contains 741 persons, a decrease of 10·1% since 1951.
(*e*) The town of Aclare stands on the D.E.Ds. of Aclare and Kilmacteige; the entire town contains 117 persons, an increase of 9·3% since 1951.
(*f*) Cavan Urban District and Environs aggregate to 4,277 persons, a decrease of 4 2% since 1951.
Principal Institution included:—(*g*) Sisters of Charity Industrial School.

TABLE 11 (*contd.*):—POPULATION, AREA AND VALUATION BY DISTRICT ELECTORAL DIVISIONS.

District Electoral Divisions, etc.	Reference no. of D.E.D. in Table VII of 1911 Census Report	Population 1951 Persons	Population 1956 Persons	Population 1956 Males	Population 1956 Females	Decrease per cent (+ = Increase)	Area	Valuation
						%	Acres	£
ULSTER (PART OF) (contd.)								
CAVAN COUNTY (contd.)								
Bailieborough Rural District		**10,769**	**10,192**	**5,536**	**4,656**	5·4	**71,956**	**48,641**
2. Bailieborough D.E.D.	1	2,491	2,407	1,253	1,154	3·4	11,416	10,254
Bailieborough Town		*1,125*	*1,170*	*574*	*596*	+ *4·0*	.	.
3. Carnagarve D.E.D.	2	619	623	347	276	+ 0·6	5,334	3,124
4. Crossbane "	10	627	575	323	252	8·3	5,210	2,708
5. Drumanespick "	3	451	452	248	204	+ 0·2	3,709	1,914
6. Enniskeen "	5	419	396	217	179	5·5	4,700	2,537
7. Killinkere "	11	680	631	352	279	7·2	5,509	2,983
8. Kingscourt "	6	1,117	1,177	610	567	+ 5·4	4,854	5,629
Kingscourt Town		*734*	*807*	*407*	*400*	+ *9·9*	.	.
9. Lisagoan D.E.D.	7	379	357	204	153	5·8	3,546	2,199
10. Mullagh "	12	869	777	434	343	10·6	6,040	4,391
Mullagh Town		*287*	*265*	*148*	*117*	*7·7*	.	.
11. Shercock D.E.D.	8	1,088	969	518	451	10·9	5,875	4,358
Shercock Town		*347*	*294*	*146*	*148*	*15·3*	.	.
12. Skeagh D.E.D.	4	622	548	317	231	11·9	5,554	2,919
13. Taghart "	9	728	670	376	294	8·0	5,397	2,861
14. Termon "	13	679	610	337	273	10·2	4,812	2,764
Bawnboy Rural District		**6,272**	**5,737**	**3,081**	**2,656**	8·5	**61,912**	**24,536**
15. Ballyconnell D.E.D.	14	1,095	1,047	560	487	4·4	6,932	4,147
Ballyconnell Town		*532*	*543*	*285*	*258*	+ *2·1*	.	.
16. Ballymagauran D.E.D.	15	434	405	219	186	6·7	3,928	2,107
17. Bawnboy "	16	724	666	352	314	8·0	7,608	3,613
Bawnboy Town		*139*	*133*	*64*	*69*	*4·3*	.	.
18. Benbrack D.E.D.	22	385	314	173	141	18·4	7,023	708
19. Bilberry "	17	257	254	137	117	1·2	2,977	1,239
20. Carn "	18	307	259	136	123	15·6	2,876	1,852
21. Diamond "	19	172	174	98	76	+ 1·2	2,093	1,283
22. Doogary "	21	278	252	133	119	9·4	2,314	1,214
23. Kinawley "	23	335	275	152	123	17·9	5,926	750
24. Lissanover "	20	399	360	196	164	9·8	4,282	1,938
25. Pedara Vohers "	24	363	334	181	153	8·0	3,303	858
26. Swanlinbar "	25	602	556	279	277	7·6	3,764	2,025
Swanlinbar Town		*350*	*290*	*132*	*158*	*17·1*	.	.
27. Templeport D.E.D.	26	690	630	338	292	8·7	4,732	1,751
28. Tircahan "	27	231	211	127	84	8·7	4,154	1,051
Castlerahan Rural District		**6,588**	**6,097**	**3,284**	**2,813**	7·5	**41,945**	**28,722**
29. Ballyjamesduff D.E.D.	88	1,329	1,203	605	598	9·5	5,327	4,574
Ballyjamesduff Town		*663*	*636*	*297*	*339*	*4·1*	.	.
30. Castlerahan D.E.D.	89	1,007	903	499	404	10·3	6,965	4,350
31. Kilbride "	90	930	874	484	390	6·0	7,168	5,729
Mount Nugent Town (pt.) (a)		*75*	*76*	*44*	*32*	(a)	.	.
32. Lurgan D.E.D.	91	442	458	261	197	+ 3·6	3,697	2,123
33. Munterconnaught "	92	824	751	399	352	8·9	6,481	4,238
34. Virginia "	93	2,056	1,908	1,036	872	7·2	12,307	7,708
Virginia Town		*536*	*528*	*261*	*267*	*1·5*	.	.
Cavan Rural District		**33,169**	**30,777**	**16,628**	**14,149**	7·2	**230,135**	**159,756**
35. Ardue D.E.D.	42	595	560	311	249	5·9	6,308	3,936
36. Arvagh "	28	1,328	1,158	621	537	12·8	7,285	5,367
Arvagh Town		*597*	*514*	*255*	*259*	*13·9*	.	.
37. Ashfield D.E.D.	66	431	379	200	179	12·1	4,334	3,320
Environs of Cootehill (pt.) (b)		*36*	*36*	*15*	*21*	(b)	.	.
38. Ballintemple D.E.D.	37	548	502	265	237	8·4	4,153	2,127
39. Ballyhaise "	32	692	638	361	277	7·8	4,368	2,846
Ballyhaise Town		*235*	*212*	*121*	*91*	*9·8*	.	.
40. Ballymachugh D.E.D.	54	765	758	407	351	0·9	7,183	5,317
Mount Nugent Town (pt.) (a)		*5*	*8*	*5*	*3*	(a)	.	.

(*a*) The town of Mount Nugent stands on the D.E.Ds. of Kilbride and Ballymachugh; the entire town contains 84 persons, an increase of 5·0% since 1951.

(*b*) The Environs of Cootehill stand on the D.E.Ds. of Ashfield, Cootehill Rural and Tullyvin East; the entire environs contain 146 persons, an increase of 24·8% since 1951. Cootehill Town and Environs aggregate to 1,540 persons, a decrease of 4·1% since 1951.

TABLE 11 (*contd.*):—POPULATION, AREA AND VALUATION BY DISTRICT ELECTORAL DIVISIONS.

District Electoral Divisions, etc.	Reference no. of D.E.D. in Table VII of 1911 Census Report	Population 1951 Persons	Population 1956 Persons	Population 1956 Males	Population 1956 Females	Decrease per cent (+ = Increase)	Area	Valuation
						%	Acres	£
ULSTER (PART OF) (contd.)								
CAVAN COUNTY (contd.)								
Cavan Rural District (contd.)								
41. Bellananagh ... ... D.E.D.	38	994	930	491	439	6·4	3,711	3,653
Bellananagh Town		*398*	*412*	*208*	*204*	+ *3·5*	.	.
42. Belturbet Urban . .. D.E.D.	43	1,152	1,176	581	595	+ 2·1	1,133	4,511
*Belturbet Town**		*1,152*	*1,176*	*581*	*595*	+ *2·1*	*1,133*	*4,511*
43. Bruce Hall .. .. D.E.D.	29	363	305	182	123	16·0	2,335	1,416
44. Butler's Bridge .. ... "	33	350	335	190	145	4·3	1,933	1,461
Butler's Bridge Town		*151*	*147*	*83*	*64*	*2·7*	.	.
45. Canningstown .. ... D.E.D.	70	760	685	388	297	9·9	5,949	3,036
46. Carrafin .. ... "	44	465	440	241	199	5·4	5,263	3,269
47. Castlesaunderson ... ... "	34	394	363	200	163	7·9	4,671	2,764
48. Cavan Rural (*d*) ... .. "	47	2,018	1,840	925	915	8·8	8,951	8,429
Environs of Cavan (*a*) (*d*) ..		*910*	*793*	*393*	*400*	*12·9*	.	.
49. Clonervy ... ... D.E.D.	35	592	572	306	266	3·4	4,460	2,934
50. Cootehill Rural . ... "	62	1,034	986	539	447	4·6	8,778	5,871
Environs of Cootehill (*pt.*) (*b*) ...		*81*	*97*	*47*	*50*	(*b*)	.	.
51. Cootehill Urban .. ... D.E.D.	63	1,489	1,394	699	695	6·4	450	4,446
*Cootehill Town** (*b*)		*1,489*	*1,394*	*699*	*695*	*6·4*	*450*	*4,446*
52. Corr ... . D.E.D.	30	355	318	172	146	10·4	2,730	1,620
53. Corraneary .. ... "	64	670	590	327	263	11·9	5,915	3,564
54. Crossdoney ... "	39	619	576	325	251	6·9	5,390	4,275
55. Crosskeys ... ... "	58	652	618	352	266	5·2	4,791	2,931
56. Cuttragh . . "	59	377	376	213	163	0·3	2,979	1,754
57. Denn ... . "	40	796	739	388	351	7·2	5,106	3,167
58. Derrin .. .. "	41	535	501	273	228	6·4	3,708	2,385
59. Drumcarhan ... ... "	31	799	739	398	341	7·5	4,713	2,734
60. Drumcarn ... . "	67	776	735	420	315	5·3	6,263	4,211
61. Drung .. .. "	68	652	653	336	317	+ 0·2	5,593	4,014
62. Graddum ... . "	55	609	524	293	231	14·0	5,214	3,032
63. Grilly .. .. "	45	480	448	232	216	6·7	4,895	2,889
64. Kilconny ... ... "	46	417	409	231	178	1·9	4,157	2,961
65. Kill .. .. "	56	591	507	280	227	14·2	3,644	2,040
66. Killashandra (*e*) ... .. "	51	1,317	1,209	603	606	8·2	7,285	5,950
Killashandra Town		*502*	*448*	*230*	*218*	*10·8*	.	.
67. Killykeen ... ... D.E.D.	49	617	550	298	252	10·9	5,831	4,207
68. Kilnaleck ... ... "	57	957	935	517	418	2·3	5,165	3,942
Kilnaleck Town		*298*	*324*	*164*	*160*	+ *8·7*	.	.
69. Knappagh ... . D.E.D.	65	642	587	328	259	8·6	6,073	3,212
70. Larah North ... ... "	71	653	610	350	260	6·6	5,735	3,169
71. Larah South ... .. "	72	822	712	386	326	13·4	5,363	2,446
72. Milltown ... ... "	52	465	454	267	187	2·4	4,962	3,211
73. Moynehall ... ... "	50	845	801	435	366	5·2	5,812	3,500
74. Rakenny ... ... "	69	661	588	333	255	11·0	5,322	4,040
75. Redhill . ... "	36	507	523	277	246	+ 3·2	4,362	3,116
Redhill Town		*103*	*114*	*60*	*54*	+ *10·7*	.	.
76. Springfield ... .. D.E.D.	53	366	318	170	148	13·1	4,820	2,807
77. Stradone ... ... "	60	870	819	438	381	5·9	6,434	4,279
Stradone Town		*134*	*127*	*63*	*64*	*5·2*	.	.
78. Tullyrin East ... ... D.E.D.	73	603	535	296	239	11·3	5,369	3,541
Environs of Cootehill (*pt*) (*b*) ...		—	*13*	*7*	*6*	(*b*)	.	.
79. Tullyrin West ... ... D.E.D.	74	493	430	251	179	12·8	4,227	2,695
80. Waterloo ... ... "	61	1,053	952	532	420	9·6	7,012	3,361
Enniskillen No. 2 Rural District ...		**2,807**	**2,449**	**1,386**	**1,063**	**12·8**	**40,508**	**8,927**
81. Derrylahan ... ... D.E.D.	75	397	325	175	150	18·1	4,751	887
82. Derrynananta ... ... "	76	153	128	78	50	16·3	6,216	535
83. Dowra ... ... "	77	507	426	230	196	16·0	5,641	1,830
Dowra Town (*pt.*) (*c*)		*60*	*67*	*34*	*33*	(*c*)	.	.
84. Dunmakeever ... ... D.E.D.	78	386	361	212	149	6·5	5,704	813
85. Esky ... . "	79	350	332	202	130	5·1	3,927	1,561
86. Killinagh ... ... "	80	291	239	140	99	17·9	4,193	675
87. Teebane ... ... "	81	203	168	97	71	17·2	4,147	728

* Belturbet and Cootehill are towns under the Towns Improvement (Ireland) Act, 1854.

(*a*) Cavan Urban District and Environs aggregate to 4,277 persons, a decrease of 4·2% since 1951.

(*b*) The Environs of Cootehill stand on the D.E.Ds. of Ashfield, Cootehill Rural and Tullyvin East; the entire environs contain 146 persons, an increase of 24·8% since 1951. Cootehill Town and Environs aggregate to 1,540 persons, a decrease of 4·1% since 1951.

(*c*) The town of Dowra stands on the D.E.D. of Dowra in Cavan County and on the D.E.D. of Yugan in Leitrim County; the entire town contains 86 persons, an increase of 3·6% since 1951.

Principal Institutions included:—(*d*) County Home, Cavan; (*e*) Holy Rosary Convent, Drumully East.

TABLE 11 (*contd*).—POPULATION, AREA AND VALUATION BY DISTRICT ELECTORAL DIVISIONS.

District Electoral Divisions, etc.	Reference no of D.E.D in Table VII of 1911 Census Report	Population 1951 Persons	Population 1956 Persons	Population 1956 Males	Population 1956 Females	Decrease per cent (+ = Increase)	Area	Valuation
						%	Acres	£
ULSTER (PART OF) (contd)								
CAVAN COUNTY (contd)								
Enniskillen No. 2 Rural District (contd)								
88 Tuam D E D	82	520	470	252	218	9 6	5,929	1,898
Black Lion Town		*185*	*190*	*95*	*95*	+2 7		
Mullaghoran Rural District		**3,217**	**3,004**	**1,666**	**1,338**	**6 6**	**20,208**	**12,046**
89. Drumlumman ... . D.E.D	83	720	691	393	298	4 0	4,352	2,533
90. Kilcogy .. ... ,,	84	725	647	346	301	10 8	4,394	2,819
91. Kilgolagh .. ... ,,	85	532	486	283	203	8 6	3,950	2,796
Finnea Town (pt.) (a) .		*20*	*16*	*8*	*8*	(a)	.	
92. Loughdawan ... D.E.D.	86	611	585	322	263	4·3	3,350	1,613
93. Scrabby . ,,	87	629	595	322	273	5 4	4,162	2,285
Lough Gowna Town . ..		*125*	*112*	*52*	*60*	*10 4*		.
DONEGAL COUNTY		**131,530**	**122,059**	**62,664**	**59,395**	**7 2**	**1,193,621**	**364,434**
Buncrana Urban District (b)		**3,039**	**2,896**	**1,331**	**1,565**	**4·7**	**998**	**12,145**
1. Buncrana Urban ... D.E.D.	65b	3,039	2,896	1,331	1,565	4 7	998	12,145
Bundoran Urban District		**1,680**	**1,413**	**623**	**790**	**15 9**	**866**	**7,673**
2. Bundoran Urban ... D.E D.	5b	1,680	1,413	623	790	15 9	866	7,673
Letterkenny Urban District‡		**4,220**	**4,178**	**2,079**	**2,099**	**1 0**	**1,281**	**10,239**
3. Letterkenny Urban‡ ... D.E.D.	96 (pt.), 97	4,220	4,178	2,079	2,099	1·0	1,281	10,239
Ballyshannon Rural District		**6,909**	**5,766**	**2,893**	**2,873**	**16 5**	**40,762**	**24,749**
4. Ballintra ... ... D E D.	1	768	673	333	340	12 4	7,190	4,324
Ballintra Town (pt.) (c)		*196*	*157*	*76*	*81*	(c)	.	.
5. Ballyshannon Rural . D E D	3	1,151	950	522	428	17 5	9,369	4,842
6 Ballyshannon Urban ,,	4	2,813	2,434	1,122	1,312	13 5	767	6,980
*Ballyshannon Town**		*2,813*	*2,434*	*1,122*	*1,312*	*13·5*	*767*	*6,980*
7. Bundoran Rural D E D.	5a	728	522	294	228	28 3	5,407	3,327
8 Carrickboy .. . ,,	6	565	465	243	222	17·7	3,704	2,633
9. Cavangarden ... .. ,,	2	501	425	215	210	15 2	8,908	1,884
10. Cliff ... . ,,	7	383	297	164	133	22·5	5,417	759
Donegal Rural District		**12,772**	**11,843**	**6,091**	**5,752**	**7 3**	**155,902**	**38,496**
11 Ballintra ... .. D.E.D.	16	854	762	391	371	10·8	9,979	3,243
Ballintra Town (pt.) (c) ...		*118*	*118*	*62*	*56*	(c)	.	.
12 Binbane .. ... D.E.D.	19 (pt)	560	466	249	217	16·8	11,603	754
13. Bonnyglen . ... ,,	20	477	425	225	200	10·9	5,859	1,177
Frosses Town (pt) (d) . .		*4*	—	—	—	(d)	.	.
14. Clogher .. ... D.E.D.	8	518	463	253	210	10 6	8,736	1,513
15. Corkermore .. ... ,,	13	482	391	219	172	18 9	6,397	906
16. Donegal .. ... ,,	9	2,174	2,202	1,057	1,145	+ 1 3	7,785	8,309
Donegal Town . .		*1,327*	*1,413*	*649*	*764*	*+ 6·5*	.	.
17. Dunkineely ... ... D.E.D.	14	865	804	403	401	7·1	5,261	3,244
Dunkineely Town ...		*282*	*270*	*129*	*141*	*4 3*	.	.
18 Eanymore D.E D	21	821	771	392	379	6 1	6,923	1,371
Frosses Town (pt.) (d) ...		*67*	*103*	*43*	*60*	(d)	.	.
19 Grousehall . ... D.E.D.	23	282	242	130	112	14 2	6,300	899
20 Haugh ... .. . ,,	10	229	225	112	113	1 7	3,909	698
21. Inver .. .. ,,	15	873	805	415	390	7·8	5,969	2,030
22. Laghy ... ... ,,	17	797	753	380	373	5·5	10,664	2,296
Laghy Town		*142*	*192*	*87*	*105*	*+35·2*	.	.
23. Lough Eask ... ... D.E.D.	11 (pt.)	197	173	97	76	12 2	12,658	912

* Ballyshannon is a town under the Towns Improvement (Ireland) Act, 1854

‡ See explanatory notes.

(*a*) The town of Finnea stands on the D.E D of Kilgolagh in Cavan County and on the D E.D. of Finnea in Westmeath County; the entire town contains 105 persons, a decrease of 2 8% since 1951

(*b*) Buncrana Urban District and Environs aggregate to 3,064 persons, a decrease of 1 1% since 1951

(*c*) The town of Ballintra stands on the D E.Ds. of Ballintra (Ballyshannon Rural District) and Ballintra (Donegal Rural District); the entire town contains 275 persons, a decrease of 12·4% since 1951.

(*d*) The town of Frosses stands on the D E Ds. of Bonnyglen, Eanymore and Mountcharles; the entire town contains 103 persons, an increase of 27·2% since 1951.

TABLE 11 (*contd*) —POPULATION, AREA AND VALUATION BY DISTRICT ELECTORAL DIVISIONS

District Electoral Divisions, etc	Reference no of D E D. in Table VII of 1911 Census Report	Population 1951 Persons	Population 1956 Persons	Population 1956 Males	Population 1956 Females	Decrease per cent (+ = Increase)	Area	Valuation
						%	Acres	£
ULSTER (PART OF) (contd)								
DONEGAL COUNTY (contd)								
Donegal Rural District (contd)								
24. Mountcharles .. D.E.D.	22	1,531	1,389	718	671	9 3	7,467	4,155
Frosses Town (pt.) (a)		*10*	—	—	—	(a)	.	.
Mountcharles Town .. .		*457*	*438*	*208*	*230*	*4·2*		.
25. Pettigoe . . D E D.	24	833	772	395	377	7·3	11,203	3,156
Pettigoe Town (pt) (b) .		*318*	*335*	*152*	*183*	+ *5·3*	.	
26. Tawnawully . D.E.D.	12	386	341	172	169	11 7	7,923	656
27. Templecarn . . ,,	25	360	291	153	138	19·2	18,541	855
28. Tullynaught ,,	18	533	568	330	238	+ 6·6	8,725	2,322
Dunfanaghy Rural District ..		**12,249**	**11,289**	**5,924**	**5,365**	**7·8**	**126,123**	**16,071**
29. Ards . . D.E D.	29	558	569	304	265	+ 2 0	5,286	2,054
30 Creenasmear ,,	30	464	436	235	201	6·0	8,351	624
31. Creeslough ... ,,	31	821	764	411	353	6 9	5,390	1,296
Creeslough Town		*179*	*198*	*114*	*84*	+*10·6*	.	.
32. Cross Roads ... D.E.D.	26	1,911	1,754	916	838	8·2	23,276	2,975
Cross Roads Town ...		*319*	*340*	*158*	*182*	+ *6·6*	.	
33. Doe Castle .. ... D E.D.	32	345	299	151	148	13·3	3,620	636
34. Dunfanaghy . ,,	33	1,023	931	476	455	9·0	9,758	2,794
Dunfanaghy Town ...		*382*	*343*	*156*	*187*	*10·2*	.	.
35. Dunlewy .. . D E.D.	27, 34	943	857	458	399	9·1	22,899	1,188
36. Gortahork . ,,	28	1,979	1,779	959	820	10 1	13,340	1,505
37. Magherclogher . ,,	35	2,507	2,380	1,200	1,180	5·1	24,148	2,171
Magheraclogher Town . ..		*276*	*255*	*123*	*132*	*7·6*	.	.
Middletown Town		*179*	*155*	*66*	*89*	*13 4*	.	
38. Meenaclady .. ... D E D.	36, 37	1,698	1,520	814	706	10·5	10,055	828
Carrick Town . ..		*110*	*84*	*37*	*47*	*23 6*	.	.
Glenties Rural District ...		**23,622**	**21,858**	**11,264**	**10,594**	**7 5**	**263,050**	**31,731**
39. Annagary . D E D.	55	2,566	2,267	1,115	1,152	11·7	9,727	1,560
Annagary Town .		*146*	*161*	*84*	*77*	+*10 3*	.	.
40 Aran . . D.E D.	56	1,304	1,131	602	529	13·3	4,461	736
41 Ardara ,,	38	1,226	1,183	597	586	3·5	9,080	2,432
Ardara Town (pt.) (c)		*510*	*511*	*241*	*270*	(c)	.	.
42 Crovehy ... D.E.D.	52	388	349	181	168	10·1	9,666	182
43 Crowkeeragh .. ... ,,	43	298	272	145	127	8·7	9,242	309
44 Crownarad . ... ,,	61	269	247	115	132	8·2	4,387	601
45 Dawros . . ,,	39	854	777	414	363	9·0	9,304	2,034
Portnoo Town (pt) (d) . .		*151*	*152*	*69*	*83*	+ *0·7*	.	.
46. Doocharry .. ... D E D.	48	196	163	88	75	16·8	10,642	184
47 Dunglow ,,	53	1,489	1,413	726	687	5·1	8,957	1,832
Dunglow Town		*646*	*795*	*393*	*402*	+*23·1*	.	.
48 Fintown ... .. D.E D.	49	438	408	231	177	6·8	8,187	696
49. Glencolumbkille ... ,,	44	967	922	476	446	4·7	11,172	1,276
Carrick Town (pt.) (e)		*145*	*147*	*64*	*83*	(e)	.	.
50. Glengesh .. .. D.E.D.	40	814	784	399	385	3·7	9,616	1,097
Ardara Town (pt.) (c) . ..		*4*	*3*	*1*	*2*	(c)	.	.
51. Glenleheen ... . D E.D.	50	515	422	232	190	18 1	20,935	483
52. Glenties ... .. ,,	58	1,817	1,763	843	920	3·0	20,600	3,557
Glenties Town . . .		*728*	*795*	*342*	*453*	+ *9·2*	.	.
53. Graffy . .. .. D E D.	11 (pt.), 19 (pt.), 59	715	655	339	316	8·4	20,081	1,046
54. Inishkeel .. ... ,,	41	292	305	162	143	+ 4·5	11,134	273
55. Kilcar ,,	45	801	758	404	354	5·4	4,073	1,420
Carrick Town (pt) (e) . ..		*1*	—	—	—	(e)	.	.
Kilcar Town (pt.) (f) . .		*163*	*166*	*80*	*86*	(f)	.	.
56. Kilgoly (g) ... .. D.E.D.	46	730	692	377	315	5·2	13,223	651
57. Killybegs ... ,,	62	1,556	1,576	813	763	+ 1·3	7,423	4,399
Killybegs Town		*886*	*990*	*491*	*499*	+*11·7*	.	.
58. Largymore .. ... D E.D.	63	505	529	285	244	+ 4·8	5,554	971
Kilcar Town (pt.) (f) . .		*3*	*51*	*31*	*20*	(f)	.	.
59 Lettermacaward ... D.E.D.	51	1,141	986	524	462	13·6	9,692	951

(*a*) The town of Frosses stands on the D.E.Ds. of Bonnyglen, Eanymore and Mountcharles ; the entire town contains 103 persons, an increase of 27·2% since 1951.

(*b*) The remainder of the town of Pettigoe is in the D E D of Clonelly, County Fermanagh

(*c*) The town of Ardara stands on the D E Ds of Ardara and Glengesh ; the entire town contains 514 persons There has been no change in population since 1951.

(*d*) The town of Portnoo stands on the D E Ds. of Dawros and Maas but no population resides in the portion in Maas.

(*e*) The town of Carrick stands on the D E Ds of Glencolumbkille and Kilcar , the entire town contains 147 persons, an increase of 0 7% since 1951

(*f*) The town of Kilcar stands on the D E.Ds. of Kilcar and Largymore ; the entire town contains 217 persons, an increase of 30 7% since 1951.

(*g*) The town of Glencolumbkille stands on the D E.Ds of Kilgoly and Malinbeg but no population resides in the portion in Kilgoly.

TABLE 11 (*contd.*):—POPULATION, AREA AND VALUATION BY DISTRICT ELECTORAL DIVISIONS.

District Electoral Divisions, etc.	Reference no. of D.E.D. in Table VII of 1911 Census Report	Population 1951 Persons	Population 1956 Persons	Population 1956 Males	Population 1956 Females	Decrease per cent (+ = Increase)	Area	Valuation
						%	Acres	£
ULSTER (PART OF) (contd.)								
DONEGAL COUNTY (contd.)								
Glenties Rural District (contd.)								
60. Maas (*a*) ... ... D.E.D.	60	386	340	186	154	11·9	7,075	938
61. Maghery ... ... "	54	1,179	1,033	548	485	12·4	10,720	979
62. Malinbeg ... ... "	47	500	473	237	236	5·4	8,348	648
Glencolumbkille Town (pt.) (b)		*118*	*114*	*54*	*60*	*3·4*	.	.
Malinbeg Town		*125*	*130*	*58*	*72*	+ *4·0*	.	.
63. Mulmosog ... D.E.D.	42	351	338	189	149	3·7	5,782	513
64. Rutland ... "	57	2,128	1,912	953	959	10·2	8,755	1,665
Burtonport Town		*233*	*219*	*103*	*116*	*6·0*	.	.
65. Tieveskeelta ... ... D.E.D.	64	197	160	83	77	18·8	5,214	298
Inishowen Rural District ...		**26,350**	**24,469**	**12,478**	**11,991**	**7·1**	**218,147**	**79,864**
66. Ardmalin ... D.E.D.	76	931	865	460	405	7·1	7,259	2,050
67. Ballyliffin ... "	73	1,058	986	477	509	6·8	7,923	1,798
Ballyliffin Town ...		*158*	*162*	*63*	*99*	+ *2·5*	.	.
68. Birdstown ... D.E.D.	104	596	592	319	273	0·7	5,927	3,055
Burnfoot Town (pt.) (c)		*57*	*124*	*70*	*54*	(*c*)	.	.
69. Buncrana Rural ... D.E.D.	65a	773	839	423	416	+ 8·5	7,485	1,844
Environs of Buncrana (d)		*58*	*168*	*85*	*83*	+*189·7*	.	.
70. Burt (*c*) ... ... D.E.D.	101	1,156	974	490	484	15·7	9,590	6,829
71. Carndonagh ... "	69	1,800	1,813	923	890	+ 0·7	9,855	4,433
Carndonagh Town (pt.) (e)		*829*	*949*	*463*	*486*	(*e*)	.	.
72. Carthage ... ... D.E.D.	77	1,048	1,037	556	481	1·0	6,097	1,342
73. Castlecary ... ... "	80	572	472	260	212	17·5	5,076	2,070
Moville Town (pt.) (f)		*3*	*2*	*1*	*1*	(*f*)	.	.
74. Castleforward ... D.E.D.	107	733	661	342	319	9·8	5,627	4,324
Newtown Cunningham Town (pt.) (g)		*95*	*155*	*78*	*77*	(*g*)	.	.
75. Culdaff ... D.E.D.	78	833	756	408	348	9·2	6,401	2,548
Culdaff Town		*112*	*96*	*48*	*48*	*14·3*	.	.
76. Desertegny ... D.E.D.	66	884	755	375	380	14·6	7,591	1,525
77. Dunaff ... "	74	1,075	969	503	466	9·9	6,732	1,266
78. Fahan ... ... "	102	1,199	1,096	526	570	8·6	7,385	4,153
Burnfoot Town (pt.) (c)		*63*	*43*	*22*	*21*	(*c*)	.	.
Fahan Town		*283*	*280*	*119*	*161*	*1·1*	.	.
79. Glenagannon ... ... D.E.D.	71	569	539	271	268	5·3	5,081	1,308
80. Gleneely ... "	70	828	750	412	338	9·4	10,106	2,464
81. Glentogher ... ... "	72	633	586	310	276	7·4	10,360	1,278
Carndonagh Town (pt.) (e) ...		*123*	*120*	*62*	*58*	(*e*)	.	.
82. Greencastle ... ... D.E.D.	81	921	766	404	362	16·8	8,366	2,439
Greencastle Town (pt.) (h)		*83*	*66*	*32*	*34*	(*h*)	.	.
83. Illies ... ... D.E.D.	67	860	778	377	401	9·5	12,060	918
84. Inch Island ... "	103	414	352	184	168	15·0	3,424	1,822
85. Kilderry ... "	105	836	790	397	393	5·5	7,630	3,343
Muff Town		*184*	*228*	*114*	*114*	+ *23·9*	.	.
86. Killea ... ... D.E.D.	108	1,208	1,131	580	551	6·4	7,569	6,516
Carrigans Town ...		*179*	*151*	*80*	*71*	*15·6*	.	.
87. Malin ... ... D.E.D.	79	687	661	329	332	3·8	6,879	2,454
Malin Town ...		*100*	*105*	*53*	*52*	+ *5·0*	.	.
88. Mintiaghs ... D.E.D.	68	762	688	345	343	9·7	7,546	1,064
89. Moville ... "	82	1,690	1,659	816	843	1·8	4,532	5,326
Greencastle Town (pt.) (h) ...		*85*	*124*	*57*	*67*	(*h*)	.	.
Moville Town (pt.) (f) ...		*1,058*	*1,091*	*517*	*574*	(*f*)	.	.
90. Newtown Cunningham ... D.E.D.	109	711	687	349	338	3·4	4,952	4,425
Newtown Cunningham Town (pt.) (g)		*155*	*184*	*85*	*99*	(*g*)	.	.
91. Redcastle ... ... D.E.D.	83	645	572	280	292	11·3	7,295	1,771
92. Straid ... ... "	75	1,168	1,140	579	561	2·4	8,809	2,029
Clonmany Town ...		*217*	*239*	*120*	*119*	+ *10·1*	.	.
93. Three Trees ... D.E.D.	106	546	447	207	240	18·1	7,020	1,930
94. Turmone ... ... "	84	537	503	259	244	6·3	6,400	1,506
95. Whitecastle ... ... "	85	677	605	317	288	10·6	7,170	2,034
Carrowkeel Town		*121*	*113*	*52*	*61*	*6·6*	.	.

(*a*) The town of Portnoo stands on the D.E.Ds. of Dawros and Maas but no population resides in the portion in Maas.
(*b*) The town of Glencolumbkille stands on the D.E.Ds. of Kilgoly and Malinbeg but no population resides in the portion in Kilgoly.
(*c*) The town of Burnfoot stands on the D.E.Ds. of Birdstown, Burt and Fahan but no population resides in the portion in Burt; the entire town contains 167 persons, an increase of 39·2% since 1951.
(*d*) Buncrana Urban District and Environs aggregate to 3,064 persons, a decrease of 1·1% since 1951.
(*e*) The town of Carndonagh stands on the D.E.Ds. of Carndonagh and Glentogher; the entire town contains 1,069 persons, an increase of 12·3% since 1951.
(*f*) The town of Moville stands on the D.E.Ds. of Castlecary and Moville; the entire town contains 1,093 persons, an increase of 3·0% since 1951.
(*g*) The town of Newtown Cunningham stands on the D.E.Ds. of Castleforward and Newtown Cunningham; the entire town contains 339 persons, an increase of 35·6% since 1951.
(*h*) The town of Greencastle stands on the D.E.Ds. of Greencastle and Moville; the entire town contains 190 persons, an increase of 13·1% since 1951.

TABLE 11 (*contd*):—POPULATION, AREA AND VALUATION BY DISTRICT ELECTORAL DIVISIONS.

District Electoral Divisions, etc.	Reference no of D.E.D. in Table VII of 1911 Census Report	Population 1951 Persons	Population 1956 Persons	Population 1956 Males	Population 1956 Females	Decrease per cent (+ = Increase)	Area	Valuation
						%	Acres	£
ULSTER (PART OF) (contd.)								
DONEGAL COUNTY (contd.)								
Letterkenny Rural District‡		**6,885**	**6,374**	**3,455**	**2,919**	**7·4**	**99,973**	**28,290**
96. Ballymacool D.E.D.	92	485	431	233	198	11·1	4,605	2,153
97. Castlewray "	93	543	478	263	215	12·0	5,354	3,039
98. Church Hill "	86	454	381	210	171	16·1	16,337	1,048
99. Corravaddy "	94	501	427	237	190	14·8	5,787	1,515
100. Edenacarnan "	87	438	385	220	165	12·1	6,759	1,927
101. Gartan "	88	195	188	104	84	3·6	15,436	867
102. Gortnavern "	95	284	276	147	129	2·8	3,129	1,171
103. Killymasny "	89	372	352	196	156	5·4	6,381	1,060
104. Kincraigy "	98	897	865	461	404	3·6	7,723	4,460
105. Letterkenny Rural‡ "	96 (pt.)	402	383	193	190	4·7	2,343	1,543
106. Magheraboy "	99	798	751	411	340	6·0	6,637	3,777
107. Manorcunningham "	100	721	715	384	331	0·8	4,344	3,523
Manorcunningham Town		*152*	*205*	*104*	*101*	*+34·9*	.	.
108. Seacor D.E.D.	90	114	96	57	39	15·8	5,972	322
109. Templedouglas "	91	681	646	339	307	5·1	9,166	1,885
Millford Rural District		**13,340**	**12,400**	**6,450**	**5,950**	**7·0**	**112,089**	**36,575**
110. Ballyarr D.E.D.	119	391	332	173	159	15·1	3,976	1,732
111. Carrickart "	125	861	863	440	423	+ 0·2	6,044	1,728
Carrickart Town		*182*	*181*	*84*	*97*	*0·5*	.	.
112. Carrowkeel D.E.D.	110	745	695	376	319	6·7	6,981	1,840
Carrowkeel Town		*184*	*181*	*96*	*85*	*1·6*	.	.
113. Cranford D.E.D.	126	926	848	442	406	8·4	6,836	1,308
114. Fanad North "	111	919	872	457	415	5·1	7,791	1,451
115. Fanad West "	112	829	744	401	343	10·3	5,948	1,432
116. Glen "	127	340	285	146	139	16·2	6,476	779
117. Glenalla "	120	480	428	239	189	10·8	5,819	2,001
118. Greenfort "	113	494	467	237	230	5·5	3,769	1,289
119. Killygarvan "	122	252	225	122	103	10·7	3,086	499
120. Kilmacrenan "	115	585	601	291	310	+ 2·7	4,502	1,873
Kilmacrenan Town		*171*	*238*	*111*	*127*	*+39·2*	.	.
121. Knockalla D.E.D.	123	484	416	233	183	14·0	4,343	992
122. Loughkeel "	116	424	385	203	182	9·2	5,973	1,063
123. Millford "	117	1,069	1,028	524	504	3·8	7,073	4,035
Millford Town		*492*	*557*	*281*	*276*	*+13·2*	.	.
124. Rathmelton D.E.D.	121	1,702	1,538	802	736	9·6	9,802	7,888
Rathmelton Town		*840*	*794*	*402*	*392*	*5·5*	.	.
125. Rathmullan D.E.D.	124	827	804	386	418	2·8	4,454	2,805
Rathmullan Town		*511*	*524*	*255*	*269*	*+ 2·5*	.	.
126. Rosguill D.E.D.	128	978	956	498	458	2·2	5,387	1,572
Downies Town		*143*	*126*	*64*	*62*	*11·9*	.	.
127. Rosnakill D.E.D.	114	358	337	172	165	5·9	2,749	1,150
128. Termon "	118	676	576	308	268	14·8	11,080	1,138
Stranorlar Rural District		**20,464**	**19,573**	**10,076**	**9,497**	**4·4**	**174,430**	**78,601**
129. Altnapaste D.E.D.	139	724	654	342	312	9·7	18,725	1,701
130. Castlefinn "	129	1,281	1,220	596	624	4·8	6,076	5,794
Castlefinn Town		*472*	*574*	*278*	*296*	*+21·6*	.	.
131. Cloghan D.E.D.	140	1,260	1,124	608	516	10·8	22,431	2,843
132. Cloghard "	130	723	663	343	320	8·3	5,330	3,162
133. Clonleigh North "	131	1,223	1,175	618	557	3·9	6,640	5,803
Ballindrait Town (pt.) (a)		*69*	*75*	*37*	*38*	(a)	.	.
134. Clonleigh South D.E.D.	132	1,587	1,634	791	843	+ 3·0	5,778	6,843
Ballindrait Town (pt.) (a)		*92*	*77*	*34*	*43*	(a)	.	.
Lifford Town		*695*	*829*	*382*	*447*	*+19·3*	.	.
135. Convoy D.E.D.	147	1,704	1,658	845	813	2·7	10,566	6,687
Convoy Town		*632*	*627*	*289*	*338*	*0·8*	.	.
136. Dooish D.E.D.	141	417	400	220	180	4·1	5,233	1,617
137. Feddyglass "	134	659	602	312	290	8·6	4,720	3,126
138. Figart "	135	585	585	294	291	—	4,632	2,751
139. Gleneely "	143	1,367	1,218	649	569	10·9	14,845	4,863

‡ See explanatory notes.

(*a*) The town of Ballindrait stands on the D.E.Ds. of Clonleigh North and Clonleigh South; the entire town contains 152 persons, a decrease of 5·6% since 1951.

TABLE 11 (*contd.*):—POPULATION, AREA AND VALUATION BY DISTRICT ELECTORAL DIVISIONS.

District Electoral Divisions, etc.	Reference no. of D E D. in Table VII of 1911 Census Report	Population 1951 Persons	Population 1956 Persons	Population 1956 Males	Population 1956 Females	Decrease per cent (+ = Increase)	Area	Valuation
						%	Acres	£
ULSTER (PART OF) (contd.)								
DONEGAL COUNTY (contd.)								
Stranorlar Rural District (contd.)								
140. Goland .. .. D.E D	144	308	268	146	122	13 0	10,461	576
141. Killygordon .. ... „	145	908	829	418	411	8·7	5,467	4,401
Killygordon Town ..		*218*	*179*	*87*	*92*	*17 9*	.	.
142. Knock . D.E.D	146	596	517	299	218	13 3	6,073	1,598
143. Lettermore .. ... „	148	422	388	210	178	8 1	9,676	1,347
144. Meencargagh . . „	142	200	176	96	80	12 0	7,562	411
145. Raphoe .. .. „	136	1,195	1,177	611	566	1 5	3,481	4,967
Raphoe Town .		*859*	*841*	*435*	*406*	*2·1*	.	
146. St. Johnstown .. D.E D.	137	1,161	1,195	620	575	+ 2·9	5,370	5,437
St. Johnstown Town . .		*343*	*467*	*241*	*226*	*+ 36·2*	.	.
147. Stranorlar (*d*) ... .. D.E D.	149	2,812	2,890	1,464	1,426	+ 2·8	10,220	8,480
Ballybofey Town . .		*931*	*1,071*	*540*	*531*	*+ 15·0*	.	.
Stranorlar Town . .		*533*	*515*	*254*	*261*	*3·4*	.	.
148. Treantaghmucklagh ... D.E.D.	138	690	624	316	308	9·6	6,374	3,494
149. Urney West ... . „	133	642	576	278	298	10 3	4,770	2,700
MONAGHAN COUNTY ...		**55,345**	**52,064**	**27,294**	**24,770**	**5·9**	**318,985**	**285,982**
Carrickmacross Urban District (*a*) ...		**2,045**	**2,001**	**944**	**1,057**	**2·2**	**349**	**7,338**
1. Carrickmacross Urban ... D E.D.	2, 8	2,045	2,001	944	1,057	2 2	349	7,338
Castleblayney Urban District . ..		**2,173**	**2,143**	**1,072**	**1,071**	**1·4**	**286**	**6,480**
2. Castleblayney Urban ... D.E.D.	28 (pt.), 29	2,173	2,143	1,072	1,071	1 4	286	6,480
Clones Urban District		**2,455**	**2,399**	**1,172**	**1,227**	**2 3**	**456**	**8,401**
3. Clones Urban ... ... D.E.D.	33 (pt.), 34	2,455	2,399	1,172	1,227	2·3	456	8,401
Monaghan Urban District (*b*) ...		**4,723**	**4,701**	**2,128**	**2,573**	**0 5**	**475**	**13,540**
4. Monaghan Urban .. D.E.D.	65	4,723	4,701	2,128	2,573	0 5	475	13,540
Carrickmacross Rural District .. .		**9,616**	**9,066**	**4,880**	**4,186**	**5 7**	**65,331**	**52,810**
5. Ballymackney (*a*) ... D E.D.	7	729	799	432	367	+ 9·6	3,807	4,050
6. Bocks ... ... „	14	661	578	308	270	12 6	4,115	2,767
7. Carrickmacross Rural ... „	1	844	831	464	367	1·5	5,052	5,449
Environs of Carrickmacross (pt.) (*a*)		*72*	*154*	*70*	*84*	*+113·9*	.	.
8. Corracharra ... . D.E.D.	15	465	387	211	176	16·8	3,167	2,277
9. Crossalare ... ... „	9	638	617	324	293	3·3	3,905	2,935
10. Donaghmoyne ... .. „	10	524	502	258	244	4·2	4,033	3,837
11. Drumboory ... .. „	3	518	477	262	215	7·9	4,653	3,789
12. Drumcarrow .. . „	4	575	537	291	246	6·6	4,190	2,674
13. Drumgurra ... . „	16	686	610	335	275	11·1	5,097	3,599
14. Enagh ... . „	5	574	550	292	258	4·2	4,349	3,519
15. Inishkeen . ... „	11	897	831	451	380	7·4	5,009	3,931
Inishkeen Town		*110*	*126*	*76*	*50*	*+ 14·5*	.	.
16. Kilmurry .. ... D E.D.	12	691	644	348	296	6·8	4,425	3,381
17. Kiltybegs ... .. „	13	649	585	302	283	9·9	4,183	3,714
18. Loughfea .. ... „	6	519	505	267	238	2·7	4,134	3,508
19. Raferagh .. .. „	17	646	613	335	278	5·1	5,212	3,380
Castleblayney Rural District		**9,782**	**9,239**	**4,973**	**4,266**	**5·6**	**63,548**	**51,303**
20. Annayalla .. ... D.E D	25	771	677	359	318	12·2	4,715	2,854
21. Ballybay Rural ... . „	18	628	817	429	388	+ 30·1	4,693	5,305
Environs of Ballybay (*c*) ..		*130*	*316*	*153*	*163*	*+143·1*	.	.
22. Ballybay Urban ... .. D.E D.	19	974	816	418	398	16·2	59	2,950
*Ballybay Town** (*c*)		*974*	*816*	*418*	*398*	*16·2*	*59*	*2,950*

* Ballybay is a town under the Towns Improvement (Ireland) Act, 1854.

(*a*) The Environs of Carrickmacross stand on the D E Ds of Ballymackney and Carrickmacross Rural but no population resides in the portion in Ballymackney. Carrickmacross Urban District and Environs aggregate to 2,155 persons, an increase of 1 8% since 1951.

(*b*) Monaghan Urban District and Environs aggregate to 5,126 persons, an increase of 3 1% since 1951.

(*c*) Ballybay Town and Environs aggregate to 1,132 persons, an increase of 2·5% since 1951.

Principal Institution included :—(*d*) St. Joseph's County Home, Stranorlar.

TABLE 11 (*contd.*).—POPULATION, AREA AND VALUATION BY DISTRICT ELECTORAL DIVISIONS.

District Electoral Divisions, etc.	Reference no of D.E D. in Table VII of 1911 Census Report	Population 1951 Persons	Population 1956 Persons	Population 1956 Males	Population 1956 Females	Decrease per cent (+ = Increase)	Area	Valuation
						%	Acres	£
ULSTER (PART OF) (contd.)								
MONAGHAN COUNTY (contd.)								
Castleblayney Rural District (contd.)								
23 Bellatrain ... ... D.E.D.	20	319	280	149	131	12·2	2,652	2,127
24. Broomfield ... ... ,,	26	725	702	387	315	3 2	4,859	3,586
25. Carrickaslane ... ... ,,	27	621	622	354	268	+ 0 2	5,031	3,936
27. Carrickatee ... ... ,,	21	503	418	222	196	16·9	3,673	2,601
27. Castleblayney Rural ... ,,	28 (pt.)	847	827	438	389	2·4	6,107	4,868
28. Church Hill ... ... ,,	31	841	765	418	347	9·0	5,823	4,586
29. Creeve ... ... ,,	22	742	687	384	303	7 4	6,172	4,352
30. Cremartin ... ... ,,	30	1,047	949	511	438	9 4	6,481	4,990
31. Greagh ... ... ,,	23	556	551	296	255	0 9	3,992	2,811
32. Laragh ... ... ,,	24	614	592	310	282	3 6	3,836	2,852
33. Mullyash ... ... ,,	32	594	536	298	238	9·8	5,455	3,485
Clones No. 1 Rural District		**7,419**	**6,710**	**3,633**	**3,077**	**9 6**	**63,832**	**50,729**
34. Aghabog ... ... D.E.D.	40	445	437	242	195	1 8	5,376	3,726
35. Anny ... ... ,,	41	524	430	232	198	17 9	5,402	4,089
36. Clones Rural ... ... ,,	33 (pt.)	1,019	932	478	454	8 5	6,475	6,690
37. Cormeen ... ... ,,	42	739	687	370	317	7 0	5,823	4,091
38. Currin ... ... ,,	35	745	694	403	291	6 8	6,148	5,035
39. Dawsongrove ... ... ,,	43	651	609	327	282	6 5	6,198	4,077
Rockcorry Town (pt.) (*a*) ...		*147*	*197*	*85*	*112*	(*a*)	.	.
40. Drum ... ... D.E.D.	45	342	319	171	148	6·7	4,018	3,031
Drum Town		*57*	*67*	*34*	*33*	*+17 5*	.	.
41. Drummully ... ... D.E.D.	36	326	279	162	117	14 4	2,425	1,580
42. Killeevan ... ... ,,	37	621	521	279	242	16·1	4,284	3,813
43. Killynenagh ... ... ,,	46	369	311	161	150	15·7	4,211	2,968
44. Lisnaveane ... ... ,,	44	584	511	294	217	12 5	5,448	4,090
Rockcorry Town (pt.) (*a*) .		*8*	*10*	*4*	*6*	(*a*)	.	.
45. Newbliss ... ... D.E.D.	38	678	619	329	290	8 7	4,679	4,366
Newbliss Town		*205*	*182*	*94*	*88*	*11 2*	.	.
46. St. Tierney ... ... D.E.D.	39	376	361	185	176	4 0	3,345	3,173
Monaghan Rural District		**17,132**	**15,805**	**8,492**	**7,313**	**7 7**	**124,708**	**95,381**
47. Anketell Grove ... ... D.E.D.	51	787	745	391	354	5 3	6,212	4,498
48. Bellanode ... ... ,,	63	807	718	366	352	11 0	5,848	6,572
Bellanode Town		*136*	*134*	*74*	*60*	*1 5*	.	.
49. Bragan ... ... D.E.D.	52	442	434	236	198	1·8	5,389	1,210
50. Caddagh ... ... ,,	59	570	535	304	231	6 1	5,517	4,265
51. Castleshane ... ... ,,	47	816	733	390	343	10 2	5,507	4,835
52. Clones ... ... ,,	67	690	634	351	283	8·1	4,751	3,428
53. Clontibret ... ... ,,	48	809	721	403	318	10 9	5,798	4,416
54. Derrygorry ... ... ,,	53	365	388	206	182	+6·3	3,613	2,350
55. Drumhillagh ... ... ,,	60	716	683	367	316	4·6	5,868	3,934
56. Drumsnat ... ... ,,	61	678	618	327	291	8 8	3,620	3,343
Smithborough Town		*120*	*109*	*59*	*50*	*9 2*	.	.
57. Emyvale ... ... D.E.D.	54	680	687	378	309	+ 1·0	3,837	3,742
Emyvale Town		*233*	*256*	*133*	*123*	*+ 9·9*	.	.
58. Enagh ... ... D.E.D.	55	577	370	194	176	35·9	3,270	2,913
59. Figullar ... ... ,,	56	539	477	258	219	11·5	4,348	3,427
60. Glaslough ... ... ,,	57	750	650	324	326	13 3	5,691	5,922
Glaslough Town		*191*	*182*	*83*	*99*	*4 7*	.	.
61. Killylough ... ... D E D.	68	679	622	342	280	8 4	4,343	1,900
62. Kilmore ... ... ,,	62	534	485	265	220	9·2	3,328	2,277
63. Monaghan Rural ... ,,	64	1,351	1,442	710	732	+ 6 7	7,140	9,396
Environs of Monaghan (*b*) ...		*249*	*425*	*189*	*236*	*+70 7*	.	.
64. Rackwallace ... ... D.E.D.	49	914	804	445	359	12 0	5,809	4,879
65. Scotstown ... ... ,,	69	856	797	429	368	6 9	5,889	5,103
Scotstown Town		*157*	*189*	*97*	*92*	*+20·4*	.	.
66. Shanmullagh ... ... D.E.D.	58	329	318	175	143	3 3	3,396	1,543
67. Sheskin ... ... ,,	70	845	741	412	329	12 3	8,962	2,268
68. Tedavnet ... ... ,,	71	799	763	421	342	4·5	5,609	3,611
69. Tehallan ... ... ,,	66	743	684	372	312	7·9	4,228	4,538
70. Tullycorbet ... ... ,,	50	856	756	426	330	11·7	6,735	5,011

(*a*) The town of Rockcorry stands on the D.E.Ds. of Dawsongrove and Lisnaveane; the entire town contains 207 persons, an increase of 33·5% since 1951.

(*b*) Monaghan Urban District and Environs aggregate to 5,126 persons, an increase of 3·1% since 1951.

TABLE 12 :—BIRTHS, DEATHS, NATURAL INCREASE AND ESTIMATED NET EMIGRATION IN THE INTERCENSAL ATION.

Area	Population in 1956	Total births in the period 1/4/'51 to 31/3/'56†		Total deaths in the period 1/4/'51 to 31/3/'56†		Natural increase in the period 1/4/'51 to 31/3/'56	
		Males	Females	Males	Females	Males	Females
TOTAL	**2,898,264**	**160,334**	**152,183**	**95,721**	**82,362**	**64,613**	**69,821**
LEINSTER	**1,338,942**	**78,452**	**74,308**	**39,467**	**34,833**	**38,985**	**39,475**
MUNSTER	**877,238**	**47,248**	**44,875**	**30,794**	**26,288**	**16,454**	**18,587**
CONNACHT	**446,221**	**22,751**	**21,810**	**16,459**	**13,745**	**6,292**	**8,065**
ULSTER (part of)	**235,863**	**11,883**	**11,190**	**9,001**	**7,496**	**2,882**	**3,694**
Leinster							
Carlow	33,888	2,102	1,890	1,142	923	960	967
Dublin*	705,781	41,707	39,772	17,580	17,278	24,127	22,494
Kildare	65,915	4,266	3,958	2,074	1,542	2,192	2,416
Kilkenny	64,089	3,529	3,259	2,369	1,874	1,160	1,385
Laoighis	47,087	2,573	2,522	1,814	1,371	759	1,151
Longford	32,969	1,879	1,665	1,323	1,005	556	660
Louth	69,194	4,147	3,788	2,136	1,867	2,011	1,921
Meath	66,762	3,646	3,485	2,246	1,722	1,400	1,763
Offaly	51,970	2,895	2,839	1,708	1,376	1,187	1,463
Westmeath	54,122	3,393	3,234	1,916	1,446	1,477	1,788
Wexford	87,259	4,909	4,538	3,162	2,731	1,747	1,807
Wicklow	59,906	3,406	3,358	1,997	1,698	1,409	1,660
Munster							
Clare	77,176	3,774	3,680	2,941	2,366	833	1 314
Cork*	336,663	17,457	16,817	11,633	10,269	5,824	6,548
Kerry	122,072	6,331	5,871	4,338	3,755	1,993	2,116
Limerick*	137,881	8,315	7,707	4,515	3,810	3,800	3,897
Tipperary, N.R.	55,697	3,281	3,135	2,084	1,700	1,197	1,435
Tipperary, S.R.	73,718	4,200	3,961	2,716	2,199	1,484	1,762
Waterford*	74,031	3,890	3,704	2,567	2,189	1,323	1,515
Connacht							
Galway	155,553	8,457	8,087	4,955	4,207	3,502	3,880
Leitrim	37,[illegible]	1,680	1,604	1,647	1,270	33	334
Mayo	133,[illegible]2	6,772	6,592	4,881	4,151	1,891	2,441
Roscommon	63,710	2,978	2,777	2,676	2,169	302	608
Sligo	56,850	2,864	2,750	2,300	1,948	564	802
Ulster (part of)							
Cavan	61,740	3,017	2,913	2,657	2,066	360	847
Donegal	122,059	6,102	5,690	4,506	3,926	1,596	1,764
Monaghan	52,064	2,764	2,587	1,838	1,504	926	1,083

* Including Co. Borough.

† Relate to the population normally resident in each province and county.

PERIOD 1951-'56 FOR EACH COUNTY AND PROVINCE AND ANNUAL AVERAGE RATES PER 1,000 AVERAGE POPUL-

Decrease in population in the intercensal period 1951 '56 (+ = Increase)		Estimated net emigration in the intercensal period 1951-'56		Annual average rates per 1,000 of average population in the intercensal period 1951-'56				Area
Males	Females	Males	Females	Births	Deaths	Natural increase	Net emigration	
43,669	**18,660**	**108,282**	**88,481**	**21·3**	**12·2**	**9·2**	**13·4**	**TOTAL**
5,507	**+7,968**	**44,492**	**31,507**	**22·8**	**11·1**	**11·7**	**11·4**	**LEINSTER**
13,631	**8,096**	**30,085**	**26,683**	**20·7**	**12 9**	**7·9**	**12·8**	**MUNSTER**
14,397	**11,277**	**20,689**	**19,342**	**19·4**	**13·2**	**6 3**	**17·4**	**CONNACHT**
10,134	**7,255**	**13,016**	**10,949**	**18·9**	**13·5**	**5·4**	**19·6**	**ULSTER (Part of)**
								Leinster
182	92	1,142	1,059	23 5	12·1	11·3	12·9	Carlow
+3,501	+9,258	20,626	13,236	23·3	10 0	13·3	9·7	Dublin*
1,295	+ 773	3,487	1,643	24 9	10·9	13·9	15·5	Kildare
712	339	1,872	1,724	21·0	13 1	7·9	11·1	Kilkenny
921	422	1,680	1,573	21·3	13·3	8 0	13 6	Laoighis
911	673	1,467	1,333	21·0	13·8	7·2	16·6	Longford
98	+521	2,109	1,400	23·0	11·6	11·4	10 2	Louth
150	+575	1,550	1,188	21 4	11·9	9·5	8·2	Meath
715	+141	1,902	1,322	21·9	11·8	10 1	12·3	Offaly
635	+294	2,112	1,494	24·4	12 4	12 0	13·3	Westmeath
1,735	1,038	3,482	2,845	21·3	13·3	8 0	14·3	Wexford
1,654	1,030	3,063	2,690	22 1	12·1	10·0	18·8	Wicklow
								Munster
2,605	1,548	3,438	2,862	18·8	13·4	5 4	15·9	Clare
2,913	1,708	8,737	8,256	20·2	12·9	7 3	10 0	Cork*
2,542	2,030	4,535	4,146	19·6	13 0	6·6	14·0	Kerry
2,069	1,289	5,869	5,186	23·0	11·9	11·0	15·8	Limerick*
761	551	1,958	1,986	22 8	13·4	9 3	14·0	Tipperary, N.R.
1,707	879	3,191	2,641	21 8	13 1	8 7	15 5	Tipperary, S.R.
1,034	91	2,357	1,606	20·4	12·8	7 6	10 6	Waterford*
								Connacht
2,918	1,733	6,420	5,613	21·0	11·6	9 4	15·2	Galway
2,388	1,765	2,421	2,099	16 8	14·9	1·9	23·1	Leitrim
4,466	4,349	6,357	6,790	19·4	13·1	6 3	19 1	Mayo
2,548	1,844	2,850	2,452	17·5	14 7	2·8	16·1	Roscommon
2,077	1,586	2,641	2,388	19·1	14·5	4·7	17·1	Sligo
								Ulster (Part of)
3,010	1,627	3,370	2,474	18·5	14·7	3·8	18 2	Cavan
5,300	4,171	6,896	5,935	18·6	13·3	5·3	20 2	Donegal
1,824	1,457	2,750	2,540	19·9	12·4	7 5	19·7	Monaghan

* Including Co. Borough.

† Relate to the population normally resident in each province and county.

TABLE 13.—POPULATION OF TOWNS BY TYPE OF DISTRICT AT 8 APRIL, 1956.

The following notation is used:—
* indicates that a town with a legally defined boundary has no suburbs or environs.
— indicates that a town is without a legally defined boundary.

Type of District	Population within legally defined boundary			Population of Suburbs or Environs			Total Population		
	Persons	Males	Females	Persons	Males	Females	Persons	Males	Females
Dublin Region									
Dublin County Borough	539,476	250,817	288,659	45,007	21,659	23,348	584,483	272,476	312,007
Dun Laoghaire Borough	47,553	20,772	26,781	17,302	8,287	9,015	64,855	29,059	35,796
Total	587,029	271,589	315,440	62,309	29,946	32,363	649,338	301,535	347,803
Other County Boroughs									
Cork County Borough .	80,011	37,544	42,467	34,417	16,003	18,414	114,428	53,547	60,881
Limerick County Borough	50,886	24,047	26,839	780	324	456	51,666	24,371	27,295
Waterford County Borough	28,878	13,460	15,418	*	*	*	28,878	13,460	15,418
Total	159,775	75,051	84,724	35,197	16,327	18,870	194,972	91,378	103,594
Other Towns of 10,000 Population and over									
Dundalk	20,154	9,886	10,268	1,533	750	783	21,687	10,636	11,051
Galway	21,219	10,264	10,955	147	79	68	21,366	10,343	11,023
Drogheda	17,008	8,233	8,775	*	*	*	17,008	8,233	8,775
Sligo	12,947	6,110	6,837	*	*	*	12,947	6,110	6,837
Bray ...	10,856	4,945	5,911	1,547	772	775	12,403	5,717	6,686
Kilkenny	10,607	5,185	5,422	1,721	816	905	12,328	6,001	6,327
Wexford	10,838	5,127	5,711	1,002	506	496	11,840	5,633	6,207
Tralee	10,928	5,155	5,773	684	349	335	11,612	5,504	6,108
Clonmel . .	10,697	5,180	5,517	437	215	222	11,134	5,395	5,739
Athlone	9,393	4,671	4,722	976	498	478	10,369	5,169	5,200
Total	134,647	64,756	69,891	8,047	3,985	4,062	142,694	68,741	73,953
Towns 5,000—10,000 Population									
Carlow	7,465	3,648	3,817	980	499	481	8,445	4,147	4,298
Ennis	5,741	2,698	3,043	2,551	1,301	1,250	8,292	3,999	4,293
Mullingar	5,884	2,867	3,017	1,604	865	739	7,488	3,732	3,756
Thurles	6,363	3,162	3,201	210	110	100	6,573	3,272	3,301
Killarney	6,464	3,106	3,358	*	*	*	6,464	3,106	3,358
Enniscorthy	5,445	2,613	2,832	977	487	490	6,422	3,100	3,322
Tullamore	6,147	2,954	3,193	*	*	*	6,147	2,954	3,193
Ballina	6,091	2,916	3,175	*	*	*	6,091	2,916	3,175
Cobh . . .	5,169	2,345	2,824	897	415	482	6,066	2,760	3,306
Mallow . ..	5,729	2,724	3,005	*	*	*	5,729	2,724	3,005
Portlaoighise (Maryborough) ...	3,196	1,623	1,573	2,365	1,194	1,171	5,561	2,817	2,744
Ballinasloe	5,489	2,811	2,678	*	*	*	5,489	2,811	2,678
Dungarvan	5,394	2,606	2,788	*	*	*	5,394	2,606	2,788
Castlebar	5,321	2,566	2,755	*	*	*	5,321	2,566	2,755
Arklow	5,292	2,442	2,850	*	*	*	5,292	2,442	2,850
Monaghan	4,701	2,128	2,573	425	189	236	5,126	2,317	2,809
Total	89,891	43,209	46,682	10,009	5,060	4,949	99,900	48,269	51,631
Towns 3,000-5,000 Population									
Youghal	4,841	2,232	2,609	*	*	*	4,841	2,232	2,609
An Uaimh (Navan) ...	3,643	1,690	1,953	1,170	581	589	4,813	2,271	2,542
Tipperary	4,790	2,251	2,539	*	*	*	4,790	2,251	2,539
Tuam	3,528	1,638	1,890	1,261	613	648	4,789	2,251	2,538
Carrick-on-Suir ...	4,727	2,288	2,439	*	*	*	4,727	2,288	2,439
New Ross	4,643	2,102	2,541	*	*	*	4,643	2,102	2,541
Nenagh	4,450	2,143	2,307	118	62	56	4,568	2,205	2,363
Cavan	3,484	1,596	1,888	793	393	400	4,277	1,989	2,288
Letterkenny	4,178	2,079	2,099	*	*	*	4,178	2,079	2,099
Longford	3,716	1,761	1,955	451	221	230	4,167	1,982	2,185
Droichead Nua (Newbridge) ...	3,600	1,814	1,786	557	287	270	4,157	2,101	2,056
Athy	3,948	1,995	1,953	*	*	*	3,948	1,995	1,953
Birr	3,257	1,541	1,716	665	341	324	3,922	1,882	2,040
Naas . .	3,915	1,911	2,004	*	*	*	3,915	1,911	2,004
Bandon	2,502	1,162	1,340	1,319	603	716	3,821	1,765	2,056
Fermoy	3,427	1,541	1,886	247	142	105	3,674	1,683	1,991
Greystones—Delgany ...	—	—	—	—	—	—	3,565	1,575	1,990
Listowel	3,144	1,495	1,649	*	*	*	3,144	1,495	1,649

TABLE 13 (*contd.*):—POPULATION OF TOWNS BY TYPE OF DISTRICT AT 8 APRIL, 1956.

Type of District	Population within legally defined boundary			Population of Suburbs or Environs			Total Population		
	Persons	Males	Females	Persons	Males	Females	Persons	Males	Females
Towns 3,000—5,000 Population (contd.)									
Middleton ...	2,784	1,344	1,440	360	177	183	3,144	1,521	1,623
Clondalkin ...	—	—	—	—	—	—	3,105	1,526	1,579
Roscrea ...	—	—	—	—	—	—	3,095	1,523	1,572
Wicklow ...	3,070	1,400	1,670	*	*	*	3,070	1,400	1,670
Buncrana ...	2,896	1,331	1,565	168	85	83	3,064	1,416	1,648
Kilrush ...	3,000	1,464	1,536	*	*	*	3,000	1,464	1,536
Total ...	77,543	36,778	40,765	7,109	3,505	3,604	94,417	44,907	49,510
Towns 1,500—3,000 Population									
Westport ...	2,947	1,349	1,598	*	*	*	2,947	1,349	1,598
Balbriggan ...	2,935	1,379	1,556	*	*	*	2,935	1,379	1,556
Tramore ...	2,919	1,320	1,599	*	*	*	2,919	1,320	1,599
Loughrea ...	2,834	1,370	1,464	*	*	*	2,834	1,370	1,464
Cashel ...	2,817	1,286	1,531	*	*	*	2,817	1,286	1,531
Gorey ...	2,816	1,376	1,440	*	*	*	2,816	1,376	1,440
Edenderry ...	2,627	1,272	1,355	102	60	42	2,729	1,332	1,397
Portarlington ...	—	—	—	—	—	—	2,720	1,388	1,332
Ardee ...	2,719	1,375	1,344	*	*	*	2,719	1,375	1,344
Mountmellick ...	2,564	1,280	1,284	113	60	53	2,677	1,340	1,337
Mitchelstown ...	—	—	—	—	—	—	2,674	1,288	1,386
Newcastle ...	2,640	1,277	1,363	*	*	*	2,640	1,277	1,363
Passage West ...	2,524	1,208	1,316	114	57	57	2,638	1,265	1,373
Clara ...	—	—	—	—	—	—	2,628	1,367	1,261
Kildare ...	—	—	—	—	—	—	2,617	1,333	1,284
Clonakilty ...	2,517	1,149	1,368	*	*	*	2,517	1,149	1,368
Malahide ...	—	—	—	—	—	—	2,490	1,198	1,292
Skerries ...	—	—	—	—	—	—	2,450	1,171	1,279
Ballyshannon ...	2,434	1,122	1,312	*	*	*	2,434	1,122	1,312
Clones ...	2,399	1,172	1,227	*	*	*	2,399	1,172	1,227
Macroom ...	2,186	1,035	1,151	91	47	44	2,277	1,082	1,195
Bantry ...	2,211	1,058	1,153	*	*	*	2,211	1,058	1,153
Skibbereen ...	2,202	1,007	1,195	*	*	*	2,202	1,007	1,195
Ceanannus Mór (Kells) ...	2,162	1,000	1,162	*	*	*	2,162	1,000	1,162
Carrickmacross ...	2,001	944	1,057	154	70	84	2,155	1,014	1,141
Castleblayney ...	2,143	1,072	1,071	*	*	*	2,143	1,072	1,071
Rush ...	—	—	—	—	—	—	2,007	1,036	971
Kanturk ...	—	—	—	—	—	—	2,005	941	1,064
Rathluirc (Charleville) ...	—	—	—	—	—	—	1,986	952	1,034
Muinebeag (Bagenalstown) ...	1,984	1,005	979	*	*	*	1,984	1,005	979
Templemore ...	1,934	913	1,021	*	*	*	1,934	913	1,021
Tullow ...	1,744	877	867	94	53	41	1,838	930	908
Boyle ...	1,835	866	969	*	*	*	1,835	866	969
Kinsale ...	1,612	675	937	196	81	115	1,808	756	1,052
Cahersiveen ...	—	—	—	—	—	—	1,801	869	932
Roscommon ...	1,697	821	876	103	56	47	1,800	877	923
Trim ...	1,342	669	673	444	231	213	1,786	900	886
Caher ...	—	—	—	—	—	—	1,731	855	876
Maynooth ...	—	—	—	—	—	—	1,722	1,141	581
Castleisland ...	—	—	—	—	—	—	1,654	794	860
Castlereagh ...	—	—	—	—	—	—	1,647	811	836
Swords ...	—	—	—	—	—	—	1,629	802	827
Lucan—Doddsborough ...	—	—	—	—	—	—	1,594	759	835
Kilkee ...	1,565	748	817	—	—	—	1,565	748	817
Cootehill ...	1,394	699	695	146	69	77	1,540	768	772
Carrick-on Shannon ...	—	—	—	—	—	—	1,530	742	788
Claremorris ...	—	—	—	—	—	—	1,512	724	788
Total ...	65,704	31,324	34,380	1,557	784	773	103,658	50,279	53,379
Total towns 1,500 population and over ...	1,114,589	522,707	591,882	124,228	59,607	64,621	1,284,979	605,109	679,870
Total towns 500—1,500 population ...	9,256	4,465	4,791	550	275	275	127,416	62,058	65,358
Total towns 200—500 population ...							78,197	38,807	39,390
Total other towns and villages							49,336	24,700	24,636
Country population							1,358,336	732,254	626,082
Grand total ...	1,123,845	527,172	596,673	124,778	59,882	64,896	2,898,264	1,462,928	1,435,336

TABLE 14.—ALPHABETICAL LIST OF TOWNS, WITH POPULATIONS, 1956

NOTE:—*Under the designation "Town" in this Table is included every "cluster of 20 or more occupied houses."*

Town	County in which situated	Population in 1956
Abbey	Tipperary	86
Abbeydorney	Kerry	155
Abbeyfeale	Limerick	1,170
Abbeylara	Longford	111
Abbeyleix	Laoighis	1,118
Achill Sound	Mayo	284
Aclare	Sligo	117
Adamstown	Waterford	84
Adamstown	Wexford	156
Adare	Limerick	552
Adrigole	Cork	73
Aghada Lower	Cork	94
Aghada Upper	Cork	160
Aghnacliffe	Longford	147
Aglish	Waterford	63
Ahascragh	Galway	238
Ahenny	Tipperary	148
Allihies	Cork	85
Anascaul	Kerry	224
Annagary	Donegal	161
Annagassan	Louth	216
An Uaimh (Navan)	Meath	3,643
An Uaimh (Navan) Environs	Meath	1,170
Ardagh	Limerick	146
Ardagh	Longford	94
Ardara	Donegal	514
Ardee	Louth	2,719
Ardfert	Kerry	393
Ardfinnan	Tipperary	521
Ardmore	Waterford	250
Ardnacrusha (Castlebank)	Clare	183
Arigna	Roscommon	142
Arklow	Wicklow	5,292
Arthurstown	Wexford	137
Arvagh	Cavan	514
Ashbourne	Meath	154
Ashford	Wicklow	346
Ashleam	Mayo	165
Askeaton	Limerick	718
Athboy	Meath	717
Athea	Limerick	304
Athenry	Galway	1,287
Athleague	Roscommon	139
Athlone	Westmeath	9,393
Athlone Environs	Westmeath and Roscommon	976
Athy	Kildare	3,948
Aughrim	Galway	121
Aughrim	Wicklow	521
Avoca	Wicklow	212
Bagenalstown (see Muinebeag)		
Bailieborough	Cavan	1,170
Balbriggan	Dublin	2,935
Balgriffin	Dublin	103
Balla	Mayo	345
Ballaghaderreen	Roscommon	1,374
Ballina	Mayo	6,091
Ballina	Tipperary	260
Ballinaclash	Wicklow	107
Ballinakill	Laoighis	304
Ballinalee	Longford	120
Ballinamore	Leitrim	732
Ballinasloe	Galway	5,489
Ballincollig	Cork	983
Ballindine	Mayo	198
Ballindrait	Donegal	152
Ballingarry	Limerick	411
Ballingarry (Borrisokane R.D.)	Tipperary	110
Ballingarry (Slievardagh R.D.)	Tipperary	181
Ballingeary	Cork	172
Ballinlough	Roscommon	257
Ballinrobe	Mayo	1,218
Ballinspittle	Cork	139
Ballintogher	Sligo	118
Ballintra	Donegal	275
Ballitore	Kildare	335
Ballivor	Meath	198
Ballon	Carlow	94
Ballyandreen	Cork	95
Ballybay	Monaghan	816
Ballybay Environs	Monaghan	316
Ballybofey	Donegal	1,071
Ballybrittas	Laoighis	93
Ballybunion	Kerry	1,191
Ballycanew	Wexford	160
Ballycarrido	Tipperary	139
Ballycastle	Mayo	190
Ballyclogh	Cork	187
Ballycolla	Laoighis	123
Ballyconnell	Cavan	543
Ballycottin	Cork	420
Ballycullane	Wexford	111
Ballycumber	Offaly	186
Ballydehob	Cork	332
Ballydesmond	Cork	171
Ballyduff	Kerry	312
Ballyduff (Lismore R.D.)	Waterford	97
Ballyduff (Waterford No. 1 R.D.)	Waterford	73
Ballyfarnan	Roscommon	202
Ballygar	Galway	305
Ballygeary	Wexford	655
Ballyhack	Wexford	210
Ballyhahill	Limerick	89
Ballyhaise	Cavan	212
Ballyhale	Kilkenny	126
Ballyhaunis	Mayo	1,263
Ballyheige	Kerry	404
Ballyhooly	Cork	113
Ballyjamesduff	Cavan	636
Ballykea	Dublin	113
Ballyknockan	Wicklow	110
Ballylanders	Limerick	288
Ballyleague (see Lanesborough)		
Ballylicky	Cork	173
Ballyliffin	Donegal	162
Ballylongford	Kerry	577
Ballylynan	Laoighis	190
Ballymacarbry	Waterford	114
Ballymacartle	Dublin	242
Ballymacaw	Waterford	124
Ballymahon	Longford	835
Ballymakeery—Ballyvourney	Cork	357
Ballymoe	Galway	147
Ballymore	Westmeath	162
Ballymore Eustace	Kildare	381
Ballymote	Sligo	991
Ballynacally	Clare	90
Ballynacarrigy	Westmeath	314
Ballynacorra	Cork	462
Ballynagaul (see Ringville)		
Ballynagore	Westmeath	112
Ballynakill	Waterford	583
Ballyneen	Cork	293
Ballynoe	Cork	107
Ballynonty	Tipperary	139
Ballyoulster	Kildare	205
Ballyporeen	Tipperary	281
Ballyragget	Kilkenny	484
Ballyroan	Laoighis	129
Ballysadare	Sligo	527
Ballyshannon	Donegal	2,434
Ballytrasna	Cork	,218
Ballyvaghan	Clare	160
Ballyvourney (see Ballymakeery)		
Ballywaltrin	Wicklow	207
Ballywilliam	Wexford	148
Balrothery	Dublin	114
Baltimore	Cork	217
Baltinglass	Wicklow	916
Baltray	Louth	233
Banagher	Offaly	1,027
Bandon	Cork	2,502
Bandon Environs	Cork	1,319
Bangor	Mayo	175

TABLE 14 (*contd*) —ALPHABETICAL LIST OF TOWNS, WITH POPULATIONS, 1956.

Town	County in which situated	Population in 1956
Bansha	Tipperary	282
Banteer	Cork	158
Bantry	Cork	2,211
Barna	Galway	150
Barnacullia	Dublin	259
Barraduff	Kerry	87
Bawnboy	Cavan	133
Bellahy (see Charlestown).		
Bellananagh	Cavan	412
Bellanode	Monaghan	134
Bellavary	Mayo	96
Belmont	Offaly	226
Belmullet	Mayo	742
Belturbet	Cavan	1,176
Belvelly	Cork	94
Bennettsbridge	Kilkenny	280
Bettystown (see Laytown).		
Birr	Offaly	3,257
Birr Environs	Offaly and Tipperary	665
Black Lion	Cavan	190
Blackwater	Wexford	208
Blackwood	Kildare	632
Blanchardstown	Dublin	990
Blarney	Cork	1,001
Blessington	Wicklow	478
Boherboy	Cork	362
Borris	Carlow	452
Borris-in-Ossory	Laoighis	236
Borrisokane	Tipperary	800
Borrisoleigh	Tipperary	454
Boyle	Roscommon	1,835
Bracknagh	Offaly	260
Bray	Wicklow	10,856
Bray Environs	Dublin and Wicklow	1,547
Bridebridge	Cork	119
Bridgetown	Wexford	153
Brittas	Dublin	134
Broadford	Clare	155
Broadford	Limerick	175
Broadway—Lady's Island	Wexford	174
Brooklodge	Cork	141
Brosna	Kerry	299
Brownstown	Kildare	231
Bruff	Limerick	603
Bruree	Limerick	329
Bunacurry	Mayo	213
Bunclody—Carrickduff	Carlow and Wexford	976
Buncrana	Donegal	2,896
Buncrana Environs	Donegal	168
Bundoran	Donegal	1,413
Bundotha	Limerick	232
Bunmahon	Waterford	257
Bunnanadden	Sligo	61
Burnfoot	Donegal	167
Burrow	Wexford	91
Burtonport	Donegal	219
Butler's Bridge	Cavan	147
Butlerstown	Cork	70
Buttevant	Cork	1,027
Caher	Tipperary	1,731
Caherconlish	Limerick	342
Caherdaniel	Kerry	70
Cahersiveen	Kerry	1,801
Callan	Kilkenny	1,461
Camolin	Wexford	323
Campile	Wexford	302
Cappagh White	Tipperary	299
Cappamore	Limerick	544
Cappoquin	Waterford	758
Carlanstown	Meath	110
Carlingford	Louth	565
Carlow	Carlow	7,465
Carlow Environs	Carlow	980
Carn	Kildare	218
Carna	Galway	132
Carndonagh	Donegal	1,069
Carnew	Wicklow	532
Carrick (Dunfanaghy R.D.)	Donegal	84
Carrick (Glenties R.D.)	Donegal	147
Carrickart	Donegal	181
Carrickduff (see Bunclody).		
Carrickmacross	Monaghan	2,001
Carrickmacross Environs	Monaghan	154
Carrick-on-Shannon	Leitrim and Roscommon	1,530
Carrick-on-Suir	Tipperary	4,727
Carrigadrohid	Cork	91
Carrigaholt	Clare	156
Carrigaline	Cork	606
Carrigallen	Leitrim	202
Carrigaloe	Cork	115
Carrigans	Donegal	151
Carrignavar	Cork	101
Carrigrohane	Cork	122
Carrigtohill	Cork	430
Carrowkeel (Inishowen R.D.)	Donegal	113
Carrowkeel (Millford R.D.)	Donegal	181
Carrowroe	Galway	147
Cashel	Tipperary	2,817
Castlebar	Mayo	5,321
Castlebellingham	Louth	573
Castleblakeney	Galway	79
Castleblayney	Monaghan	2,143
Castlebridge	Wexford	176
Castlecomer—Donaguile	Kilkenny	1,191
Castleconnell	Limerick	414
Castledermot	Kildare	599
Castlefinn	Donegal	574
Castlegregory	Kerry	258
Castleisland	Kerry	1,654
Castleknock	Dublin	449
Castlelyons	Cork	171
Castlemaine	Kerry	130
Castlemartyr	Cork	299
Castlepollard	Westmeath	872
Castlereagh	Roscommon	1,647
Castletown	Laoighis	271
Castletown	Westmeath	209
Castletown Bearhaven	Cork	721
Castletownroche	Cork	425
Castletownsend	Cork	217
Castletroy	Limerick	426
Causeway	Kerry	211
Cavan	Cavan	3,484
Cavan Environs	Cavan	793
Ceanannus Mór (Kells)	Meath	2,162
Cecilstown	Cork	104
Celbridge	Kildare	1,228
Charlestown—Bellahy	Mayo and Sligo	741
Charleville (see Rathluirc).		
Chatsworth (see Clogh).		
Cheekpoint	Waterford	187
Church Bay—Graball Bay	Cork	378
Churchtown	Cork	133
Churchtown—Slade	Wexford	90
Clane	Kildare	131
Clara	Offaly	2,628
Clare	Clare	719
Claremorris	Mayo	1,512
Clarinbridge	Galway	210
Clashmore	Waterford	154
Clifden	Galway	986
Cliffony	Sligo	105
Cloghan	Offaly	270
Cloghane	Kerry	70
Clogh—Chatsworth	Kilkenny	398
Clogheen	Tipperary	621
Clogher	Louth	577
Cloghjordan	Tipperary	491
Cloghroe	Cork	117

TABLE 14 (*contd*):—ALPHABETICAL LIST OF TOWNS, WITH POPULATIONS, 1956.

Town	County in which situated	Population in 1956
Clogrenan	Carlow	175
Clohamon	Wexford	136
Clonakilty	Cork	2,517
Clonaslee	Laoighis	258
Clonbulloge	Offaly	130
Clondalkin	Dublin	3,105
Clondrohid	Cork	117
Clondulane	Cork	216
Clonee	Meath	98
Clonegall	Carlow	156
Clones	Monaghan	2,399
Clonmany	Donegal	239
Clonmel	Tipperary	10,697
Clonmel Environs	Tipperary and Waterford	437
Clonmellon	Westmeath	320
Clonroche	Wexford	223
Clonsilla	Dublin	370
Clonygowan	Offaly	146
Cloonbur	Galway	89
Cloonclogh	Kerry	125
Cloone	Leitrim	98
Cloonlara	Clare	157
Cloontuskert	Roscommon	160
Cloyne	Cork	607
Coachford	Cork	267
Cobh	Cork	5,169
Cobh Environs	Cork	897
Collinstown	Westmeath	159
Collon	Louth	299
Collooney	Sligo	536
Commons	Tipperary	141
Cong	Mayo	164
Conna	Cork	114
Convoy	Donegal	627
Coolagary	Offaly	313
Coolaney	Sligo	135
Coole	Westmeath	370
Coolgreany	Wexford	89
Coolmore (see Shanbally).		
Coonagh	Limerick	214
Cooraclare	Clare	112
Cootehill	Cavan	1,394
Cootehill Environs	Cavan	146
Corduff	Dublin	190
Cork City	Cork	80,011
Cork North City Suburbs	Cork	5,696
Cork South City Suburbs	Cork	28,721
Corrandulla	Galway	109
Corrofin	Clare	394
Courtmacsherry	Cork	240
Courtown Harbour—Riverchapel	Wexford	411
Craughwell	Galway	149
Creeslough	Donegal	198
Creggs	Galway	95
Crocketstown	Mayo	181
Croghan	Roscommon	76
Cromane	Kerry	326
Crookhaven	Cork	70
Crookstown	Cork	135
Croom	Limerick	795
Crossakeel	Meath	79
Crosshaven	Cork	878
Crossmolina	Mayo	760
Cross Roads	Donegal	340
Culdaff	Donegal	96
Cullen	Cork	136
Currabinny	Cork	54
Curragh	Waterford	146
Curry	Sligo	74
Daingean	Offaly	648
Danescastle	Wexford	128
Delgany (see Greystones).		
Delvin	Westmeath	295
Derreen	Mayo	161
Dingle	Kerry	1,453
Doddsborough (see Lucan)		
Donabate	Dublin	348
Donaguile (see Castlecomer)		
Donard	Wicklow	125
Donegal	Donegal	1,413
Doneraile	Cork	745
Dooagh	Mayo	425
Dooega	Mayo	280
Doogort	Mayo	100
Doon	Limerick	485
Doonbeg	Clare	227
Downies	Donegal	126
Dowra	Cavan and Leitrim	86
Drangan	Tipperary	98
Drinagh	Cork	189
Drogheda	Louth	17,008
Droichead Nua (Newbridge)	Kildare	3,600
Droichead Nua (Newbridge) Environs	Kildare	557
Dromcolliher	Limerick	468
Dromdaleague	Cork	387
Dromina	Cork	139
Dromiskin	Louth	102
Drommahane	Cork	140
Dromore West	Sligo	110
Drum	Monaghan	67
Drumahaire	Leitrim	260
Drumcondra	Meath	189
Drumkeeran	Leitrim	151
Drumlish	Longford	412
Drumod	Leitrim	156
Drumshanbo	Leitrim	540
Drumsna	Leitrim	135
Duagh	Kerry	171
Dublin City	Dublin	539,476
Dublin North City Suburbs	Dublin	2,252
Dublin South City Suburbs	Dublin	42,755
Duleek	Meath	438
Dunboyne	Meath	404
Duncannon	Wexford	213
Duncormick	Wexford	95
Dundalk	Louth	20,154
Dundalk Environs	Louth	1,533
Dunfanaghy	Donegal	343
Dungarvan	Waterford	5,394
Dunglow	Donegal	795
Dunkineely	Donegal	270
Dunkitt	Kilkenny	147
Dun Laoghaire Borough	Dublin	47,553
Dun Laoghaire Suburbs	Dublin	17,302
Dunlavin	Wicklow	418
Dunleer	Louth	536
Dunmanway	Cork	1,492
Dunmore	Galway	524
Dunmore	Waterford	470
Dunshaughlin	Meath	239
Durrow	Laoighis	444
Durrus	Cork	109
Easky	Sligo	320
Edenderry	Offaly	2,627
Edenderry Environs	Offaly	102
Edgeworthstown (see Meathas Truim).		
Elphin	Roscommon	515
Emly	Tipperary	165
Emyvale	Monaghan	256
Ennis	Clare	5,741
Ennis Environs	Clare	2,551
Enniscorthy	Wexford	5,445
Enniscorthy Environs	Wexford	977
Enniskeen	Cork	186
Enniskerry	Wicklow	530
Ennistimon	Clare	1,215
Eyeries	Cork	76
Eyrecourt	Galway	383

TABLE 14 (*contd*) —ALPHABETICAL LIST OF TOWNS, WITH POPULATIONS, 1956.

Town	County in which situated	Population in 1956
Fahan	Donegal	280
Farranfore	Kerry	101
Farsid—Rostellan	Cork	115
Feakle	Clare	141
Fedamore	Limerick	109
Feenagh	Limerick	133
Fenit	Kerry	332
Fennagh	Carlow	137
Fennell's Bay (see Myrtleville).		
Ferbane	Offaly	708
Fermoy	Cork	3,427
Fermoy Environs	Cork	247
Ferns	Wexford	588
Fethard	Tipperary	992
Fethard	Wexford	225
Fiddown	Kilkenny	148
Finnea	Cavan & Westmeath	105
Finuge	Kerry	124
Firhouse	Dublin	304
Fisher street	Clare	78
Ford	Wexford	174
Fountainstown	Cork	119
Foxford	Mayo	906
Foynes	Limerick	720
Frankford	Offaly	766
Freemount	Cork	140
Frenchpark	Roscommon	163
Freshford	Kilkenny	626
Frosses	Donegal	103
Galbally	Limerick	261
Galway	Galway	21,219
Galway Environs	Galway	147
Garristown	Dublin	90
Geashill	Offaly	172
Glanbehy	Kerry	166
Glandore	Cork	163
Glanmire	Cork	309
Glanworth	Cork	391
Glaslough	Monaghan	182
Glassan	Westmeath	94
Glencolumbkille	Donegal	114
Glencullen	Dublin	91
Glengarriff	Cork	398
Glenmore	Kilkenny	110
Glennamaddy	Galway	236
Glenties	Donegal	795
Glenville	Cork	150
Glin	Limerick	847
Glounthane	Cork	142
Gneevgullia	Kerry	136
Golden	Tipperary	167
Golden Ball	Dublin	671
Goleen	Cork	89
Goresbridge	Kilkenny	331
Gorey	Wexford	2,816
Gormanstown	Meath	167
Gort	Galway	1,094
Gortnahoe	Tipperary	93
Gowran	Kilkenny	366
Graball Bay (see Church Bay).		
Graiguenamanagh—Tinnahinch	Carlow & Kilkenny.	1,366
Granard	Longford	1,086
Grange	Dublin	122
Grange	Sligo	104
Greencastle	Donegal	190
Greenlane	Kildare	238
Greenore	Louth	150
Greystones—Delgany	Wicklow	3,565
Gurteen	Sligo	258
Gyleen	Cork	65

Town	County in which situated	Population in 1956
Hacketstown	Carlow	532
Headford	Galway	520
Helvick (see Ringville).		
Herbertstown	Limerick	181
Hollymount	Mayo	139
Hospital	Limerick	617
Inchigeelagh	Cork	159
Inishannon	Cork	209
Inishbofin	Galway	281
Inishcrone	Sligo	548
Inisheer	Galway	376
Inishkeen	Monaghan	126
Inishmaan	Galway	361
Inistioge	Kilkenny	233
Innfield	Meath	177
Irishtown	Mayo	87
Johnstown	Kildare	77
Johnstown	Kilkenny	327
Johnstown Bridge	Kildare	116
Julianstown	Meath	136
Kanturk	Cork	2,005
Keadaw	Roscommon	103
Kealkill	Cork	91
Keel	Mayo	494
Keenagh	Longford	170
Kells	Kilkenny	138
Kells (see Ceanannus Mór).		
Kenmare	Kerry	1,054
Kerrypike	Cork	192
Kilbeggan	Westmeath	832
Kilbeheny	Limerick	86
Kilbrittain	Cork	96
Kilcar	Donegal	217
Kilcock	Kildare	722
Kilconnell	Galway	119
Kilcoole	Wicklow	605
Kilcullen	Kildare	639
Kildalkey	Meath	105
Kildare	Kildare	2,617
Kildavin	Carlow	135
Kildimo	Limerick	109
Kildorrery	Cork	238
Kilfenora	Clare	141
Kilfinnane	Limerick	634
Kilflyn	Kerry	85
Kilgarvan	Kerry	189
Kilkee	Clare	1,565
Kilkelly	Mayo	234
Kilkenny	Kilkenny	10,607
Kilkenny Environs	Kilkenny	1,721
Kilkerrin	Galway	197
Kilkieran	Galway	153
Kilkishen	Clare	134
Kill	Kildare	169
Kill	Waterford	107
Killadreenan (see Newtownmountkennedy).		
Killadysert	Clare	298
Killala	Mayo	359
Killaloe	Clare	888
Killarney	Kerry	6,464
Killashandra	Cavan	448
Killawillin	Cork	195
Killeagh	Cork	315
Killeany	Galway	120
Killeigh	Offaly	78
Killenaule	Tipperary	538
Killimor	Galway	197

TABLE 14 (*contd.*) —ALPHABETICAL LIST OF TOWNS, WITH POPULATIONS, 1956.

Town	County in which situated	Population in 1956
Killimick	Wexford	102
Killorglin	Kerry	1,106
Killucan—Rathwire	Westmeath	318
Killybegs	Donegal	990
Killygordon	Donegal	179
Kilmacow	Kilkenny	322
Kilmacrenan	Donegal	238
Kilmacthomas	Waterford	480
Kilmaganny	Kilkenny	146
Kilmaine	Mayo	98
Kilmallock	Limerick	1,238
Kilmeadan	Waterford	81
Kilmeedy	Limerick	116
Kilmessan	Meath	130
Kilmihil	Clare	254
Kilmore	Wexford	146
Kilmore Quay	Wexford	288
Kilmovee	Mayo	91
Kilmurry	Cork	95
Kilnaleck	Cavan	324
Kilnamartyra	Cork	103
Kilpedder	Wicklow	114
Kilronan	Galway	220
Kilrush	Clare	3,000
Kilsheelan	Tipperary	195
Kiltamagh	Mayo	979
Kilteely	Limerick	70
Kiltyclogher	Leitrim	136
Kilworth	Cork	396
Kingscourt	Cavan	807
Kinlough	Leitrim	221
Kinnegad	Westmeath	312
Kinnitty	Offaly	288
Kinsale	Cork	1,612
Kinsale Environs	Cork	196
Kinsaley	Dublin	171
Kinvarra	Galway	363
Kishkeam	Cork	141
Knightstown	Kerry	335
Knock	Mayo	211
Knockaderry	Limerick	85
Knockainy	Limerick	125
Knockalton Cottages	Tipperary	51
Knockboy	Waterford	136
Knocklong	Limerick	275
Knocknagashel	Kerry	174
Knocknagree	Cork	249
Knocktopher	Kilkenny	120
Labasheeda	Clare	140
Ladysbridge	Cork	81
Lady's Island (see Broadway)		
Laghy	Donegal	192
Lanesborough—Ballyleague	Longford & Roscommon	709
Lattin	Tipperary	60
Laurencetown	Galway	239
Laytown—Bettystown	Meath	647
Leap	Cork	184
Leckanvy	Mayo	131
Leenane	Galway	122
Lehinch	Clare	394
Leighlinbridge	Carlow	375
Leitrim	Leitrim	102
Leixlip	Kildare	898
Letterfrack	Galway	205
Letterkenny	Donegal	4,178
Lifford	Donegal	829
Limerick City	Limerick	50,886
Limerick City Suburbs	Limerick	780
Limerick Junction	Tipperary	175
Liscannor	Clare	139
Liscarroll	Cork	245
Liscasey	Clare	121
Lisdoonvarna	Clare	618
Lismore	Waterford	893
Lismore Environs	Waterford	234
Listowel	Kerry	3,141
Lisvarrinane	Tipperary	88
Littleton	Tipperary	300
Lixnaw	Kerry	220
Loghill	Limerick	93
Longford	Longford	3,716
Longford Environs	Longford	451
Longwood	Meath	133
Lorrha	Tipperary	106
Loughbeg or Ringaskiddy	Cork	370
Loughglinn	Roscommon	95
Lough Gowna	Cavan	112
Loughrea	Galway	2,834
Loughshinny	Dublin	168
Louisburgh	Mayo	342
Louth	Louth	211
Lucan—Doddsborough	Dublin	1,594
Lusk	Dublin	499
Macroom	Cork	2,186
Macroom Environs	Cork	91
Magheraclogher	Donegal	255
Malahide	Dublin	2,490
Malin	Donegal	105
Malinbeg	Donegal	130
Mallaranny	Mayo	149
Mallow	Cork	5,729
Manorcunningham	Donegal	205
Manorhamilton	Leitrim	988
Maryborough (see Portlaoighise)		
Maynooth	Kildare	1,722
Meakstown	Dublin	117
Meathas Truim (Edgeworthstown)	Longford	635
Meelin	Cork	136
Menlough	Galway	135
Merrymeeting (see Rathnew)		
Middleton	Cork	2,784
Middleton Environs	Cork	360
Middletown	Donegal	155
Milford	Cork	247
Millford	Donegal	557
Millstreet	Cork	1,162
Milltown	Galway	126
Milltown	Kerry	275
Milltownmalbay	Clare	782
Milltown Pass	Westmeath	69
Mitchelstown	Cork	2,674
Moate	Westmeath	1,317
Model Village	Cork	212
Mohill	Leitrim	916
Monaghan	Monaghan	4,701
Monaghan Environs	Monaghan	425
Monard	Tipperary	110
Monasterevin	Kildare	1,186
Moneenroe	Kilkenny	346
Moneygall	Offaly	280
Monivea	Galway	206
Montpelier (see O'Briensbridge)		
Mooncoin	Kilkenny	546
Mornington	Meath	370
Moroe	Limerick	117
Mountbagnal	Louth	219
Mount Bellew	Galway	287
Mountcharles	Donegal	438
Mountcollins	Limerick	209
Mountmellick	Laoighis	2,564
Mountmellick Environs	Laoighis	113
Mountnugent	Cavan	84
Mountrath	Laoighis	1,095
Mountshannon	Clare	108
Moville	Donegal	1,093
Moycullen	Galway	137
Moylough	Galway	189
Moynalty	Meath	123
Muff	Donegal	228

TABLE 14 (*contd*).—ALPHABETICAL LIST OF TOWNS, WITH POPULATIONS, 1956.

Town	County in which situated	Population in 1956
Muinebeag (Bagenalstown)	Carlow	1,984
Mulhuddart	Dublin	153
Mullagh	Cavan	265
Mullagh	Clare	138
Mullaghmore	Sligo	147
Mullinahone	Tipperary	311
Mullinavat	Kilkenny	328
Mullingar	Westmeath	5,884
Mullingar Environs	Westmeath	1,604
Multyfarnham	Westmeath	184
Mungret	Limerick	204
Murreagh	Kerry	91
Murrisk	Mayo	142
Myrtleville—Fennell's Bay	Cork	188
Myshall	Carlow	104
Naas	Kildare	3,915
Naul	Dublin	91
Navan (see An Uaimh)		
Nenagh	Tipperary	4,450
Nenagh Environs	Tipperary	118
Newbliss	Monaghan	182
Newbridge (see Droichead Nua)		
Newcastle	Dublin	239
Newcastle	Limerick	2,640
Newcastle	Wicklow	125
Newinn	Tipperary	162
Newmarket	Cork	782
Newmarket-on-Fergus	Clare	644
New Pallas	Limerick	144
Newport	Mayo	466
Newport	Tipperary	596
New Ross	Wexford	4,643
Newtown	Cork	170
Newtown	Kilkenny	103
Newtown	Laoighis	194
Newtown Cunningham	Donegal	339
Newtown Forbes	Longford	435
Newtownmountkennedy—Killadreenan	Wicklow	1,090
Newtownsandes	Kerry	275
Nicker	Limerick	100
Nobber	Meath	151
Nurney	Carlow	93
O'Briensbridge—Montpelier	Clare & Limerick	251
Oilgate	Wexford	127
Oldcastle	Meath	697
Oldchapel	Cork	82
Oldcourt	Dublin	149
Omeath	Louth	357
Oola	Limerick	334
Oranmore	Galway	341
Oughterard	Galway	618
Palatine	Carlow	97
Pallas Grean (Old Pallas)	Limerick	85
Pallaskenry	Limerick	367
Parteen	Clare	106
Passage	Waterford	461
Passage West	Cork	2,524
Passage West Environs	Cork	114
Patrickswell	Limerick	332
Paulstown	Kilkenny	146
Pettigoe (pt.)*	Donegal	335
Pilltown	Kilkenny	462
Poles	Meath	161
Portarlington	Laoighis & Offaly	2,720
Portlaoighise (Maryborough)	Laoighis	3,196
Portlaoighise (Maryborough) Environs	Laoighis	2,365
Portlaw	Waterford	1,120
Portmagee	Kerry	149
Portmarnock	Dublin	662
Portnoo	Donegal	152
Portrane	Dublin	411
Portroe	Tipperary	145
Portumna	Galway	813
Prosperous	Kildare	91
Quilty	Clare	149
Quin	Clare	111
Ramsgrange	Wexford	102
Raphoe	Donegal	841
Rathangan	Kildare	570
Rathcabban	Tipperary	95
Rathcoole	Dublin	353
Rathcormack	Cork	295
Rathdowney	Laoighis	988
Rathdrum	Wicklow	1,269
Rathgormuck	Waterford	80
Rathkeale	Limerick	1,419
Rathluirc (Charleville)	Cork	1,986
Rathmelton	Donegal	794
Rathmolyon	Meath	141
Rathmore	Kerry	345
Rathmullan	Donegal	524
Rathnew—Merrymeeting	Wicklow	865
Rathowen	Westmeath	147
Rathvilly	Carlow	312
Rathwire (see Killucan)		
Ratoath	Meath	280
Redcross	Wicklow	100
Redhill	Cavan	114
Rhode	Offaly	191
Ringaskiddy (see Loughbeg)		
Ringville—Ballynagaul—Helvick	Waterford	460
Riverchapel (see Courtown Harbour)		
Riverstown (see Sallybrook)		
Riverstown	Sligo	227
Robertstown	Kildare	186
Rochford Bridge	Westmeath	173
Rockbrook	Dublin	110
Rockcorry	Monaghan	207
Roosky	Leitrim & Roscommon	153
Roscommon	Roscommon	1,697
Roscommon Environs	Roscommon	103
Roscrea	Tipperary	3,095
Rosscarbery	Cork	391
Rosses Upper	Sligo	357
Rosslare	Wexford	468
Rostellan (see Farsid)		
Roundstone	Galway	269
Roundwood	Wicklow	212
Rush	Dublin	2,007
Saggart	Dublin	237
St. Johnstown	Donegal	467
St Lappans	Cork	264
Saleen	Cork	123
Sallins	Kildare	338
Sallybrook—Riverstown	Cork	511
Saltmills	Wexford	98
Sandyford	Dublin	423
Sarsfield's Court	Cork	421
Scarriff—Tomgraney	Clare	608
Scartaglin	Kerry	127
Scotstown	Monaghan	189

* The remainder of the town of Pettigoe is in the D.E.D. of Clonelly, Fermanagh County.

TABLE 14 (*contd*):—ALPHABETICAL LIST OF TOWNS, WITH POPULATIONS, 1956.

Town	County in which situated	Population in 1956
Shanagolden	Limerick	270
Shanbally—Coolmore	Cork	284
Shanballymore	Cork	88
Shannonbridge	Offaly	101
Shannon Vale	Cork	84
Shercock	Cavan	294
Shillelagh	Wicklow	118
Shinrone	Offaly	442
Shraheens	Mayo	219
Shrule	Mayo	164
Silvermines	Tipperary	237
Sixmilebridge	Clare	449
Skeaghacloran	Kilkenny	97
Skerries	Dublin	2,450
Skibbereen	Cork	2,202
Skull	Cork	407
Slade (see Churchtown—Slade)		
Slane	Meath	308
Sleveroe	Kilkenny	185
Sligo	Sligo	12,947
Smithborough	Monaghan	109
Sneem	Kerry	302
Spa	Kerry	201
Spanish Point	Clare	187
Spiddle	Galway	162
Spunkane (see Waterville)		
Stamullin	Meath	93
Stepaside	Dublin	136
Stonyford	Kilkenny	100
Stradbally	Laoighis	779
Stradbally	Waterford	241
Stradone	Cavan	127
Strandhill	Sligo	240
Stranorlar	Donegal	515
Stratford	Wicklow	104
Street	Westmeath	126
Strokestown	Roscommon	686
Summer Cove	Cork	70
Summerhill	Meath	111
Swanlinbar	Cavan	290
Swineford	Mayo	1,140
Swords	Dublin	1,629
Taghmon	Wexford	333
Tallaght	Dublin	710
Tallanstown	Louth	118
Tallow	Waterford	842
Tarbert	Kerry	461
Templemichael	Cork	105
Templemore	Tipperary	1,934
Templetouhy	Tipperary	189
Termonfeckin	Louth	318
Terryglass	Tipperary	102
The Swan	Laoighis	134
Thomastown	Kilkenny	1,208
Thurles	Tipperary	6,363
Thurles Environs	Tipperary	210
Timoleague	Cork	282
Tinahely	Wicklow	375
Tinnahinch (see Graiguenamanagh)		
Tipperary	Tipperary	4,790
Tobercurry	Sligo	933
Tomgraney (see Scarriff).		
Tomhaggard	Wexford	66
Toomyvara	Tipperary	238
Toornafulla	Limerick	108
Tower	Cork	236
Tralee	Kerry	10,928
Tralee Environs	Kerry	684
Tramore	Waterford	2,919
Trim	Meath	1,342
Trim Environs	Meath	444
Tuam	Galway	3,528
Tuam Environs	Galway	1,261
Tulla	Clare	406
Tullaghan	Leitrim	105
Tullamore	Offaly	6,147
Tullaroan	Kilkenny	118
Tullow	Carlow	1,744
Tullow Environs	Carlow	94
Turnapin Little	Dublin	262
Tyrrellspass	Westmeath	280
Unionhall	Cork	210
Urlingford	Kilkenny	584
Valley	Mayo	124
Villierstown	Waterford	152
Virginia	Cavan	528
Waterford City	Waterford	28,878
Watergrasshill	Cork	153
Waterville—Spunkane	Kerry	599
Wellington Bridge	Wexford	136
Westport	Mayo	2,947
Wexford	Wexford	10,838
Wexford Environs	Wexford	1,002
Whitegate	Clare	181
Whitegate	Cork	342
Wicklow	Wicklow	3,070
Williamstown	Galway	99
Windgap	Kilkenny	100
Woodford	Galway	292
Youghal	Cork	4,841

(B734).17460.6.6.1,000.10/57.A.T.&Co.,Ltd. G.9.